

Legal Notice No.

REPUBLIC OF TRINIDAD AND TOBAGO

**THE ELECTIONS AND BOUNDARIES COMMISSION
(LOCAL GOVERNMENT AND TOBAGO HOUSE OF ASSEMBLY) ACT, CHAP. 25:50**

DRAFT ORDER

Made by the President under section 4 of the Elections and Boundaries Commission
(Local Government and Tobago House of Assembly) Act

**THE ELECTIONS AND BOUNDARIES COMMISSION (LOCAL GOVERNMENT AND
TOBAGO HOUSE OF ASSEMBLY) ORDER, 2019**

Chap. 1:01 WHEREAS under section 71 of the *Constitution of the Republic of Trinidad and Tobago* there is established an Elections and Boundaries Commission (hereinafter referred to as “the Commission”):

Chap. 25:50 And whereas under subsection (1) of section 4 of the *Elections and Boundaries Commission (Local Government and Tobago House of Assembly) Act*, (hereinafter referred to as “the Act”), the Commission is charged *inter alia* with responsibility for defining and reviewing the boundaries of the electoral districts into which an electoral area is, or is to be divided:

And whereas in accordance with paragraph (a) of the said subsection (1) of section 4 of the Act, the Commission, on the 12th day of June, 2017, submitted to the Minister a report in which it recommends that for the purposes of Local Government Elections, the boundaries of the electoral districts into which the electoral areas mentioned in the First Schedule to the Act are divided, should be as defined in the Schedule to this order:

And whereas in accordance with paragraph (b) of the said subsection (1) of section 4 of the Act, the Commission, on the 12th day of June, 2017, submitted to the Minister a report in which it recommends that for the purposes of Local Government Elections, no alteration is required to the existing number of electoral districts for Municipal Corporations as these are fixed by law and cannot be varied except that the boundaries of the electoral districts have been changed as follows:

- (a) the creation of an additional electoral district in the electoral area of the Regional Corporation of San Juan/Laventille, by virtue of Rule 2(1) of the Second Schedule of the Act aforesaid; and, this new electoral district be called EL SOCORRO/ARANGUEZ NORTH;
- (b) the creation of an additional electoral district in the electoral area of the Regional Corporation of Penal/Debe, by virtue of Rule 2(1) of the Second Schedule of the Act aforesaid; and, this new electoral district be called LA FORTUNE/DEBE NORTH;
- (c) changes in the boundaries of-
 - (i) three (3) electoral districts in the electoral area of the Municipal Corporation of SAN FERNANDO;

- (ii) two (2) electoral districts in the electoral area of the Municipal Corporation of CHAGUANAS;
 - (iii) two (2) electoral districts in the electoral area of the Regional Corporation of COUVA/TABAQUITE/TALPARO;
 - (iv) eight (8) electoral districts in the electoral area of the Regional Corporation of PENAL/DEBE;
 - (v) three (3) electoral districts in the electoral area of the Regional Corporation of SANGRE GRANDE;
 - (vi) nine (9) electoral districts in the electoral area of the Regional Corporation of SAN JUAN/LAVENTILLE; and
 - (vii) two (2) electoral districts in the electoral area of the Regional Corporation of SIPARIA.
- (d) changes in the names of-
- (i) two (2) electoral districts in the electoral area of the Municipal Corporation of CHAGUANAS;
 - (ii) two (2) electoral districts in the electoral area of the Regional Corporation of PENAL/DEBE; and
 - (iii) three (3) electoral districts in the electoral area of the Regional Corporation of SANGRE GRANDE as shown in Table 2 of the report;
- (e) that the one hundred and thirty-nine (139) electoral districts in the five (5) Municipal Corporations and the nine (9) Regional Corporations in Trinidad should carry the names shown in Appendix B and H of the report;
- (f) that the one hundred and thirty-nine (139) electoral districts referred to at paragraph (e) above be defined as provided in Appendices C to Q of the report;
- (g) the distribution of polling divisions by electoral districts as shown at Appendix C to Q of the report; and
- (h) that the electoral districts in the fourteen (14) electoral areas of the Municipal and Regional Corporations in Trinidad be delineated as shown in the electoral maps at the end of the report:

And whereas a draft of this Order giving effect to the recommendations contained in the report of the Commission was laid before the House of Representatives for its approval by the Minister on the day of , 2019, and was approved by resolution of the House of Representatives on the day of , 2019:

Citation

Now, therefore, I, PAULA-MAE WEEKES, O.R.T.T., President, do hereby order as follows:

1. This Order may be cited as the Elections and Boundaries Commission (Local Government and Tobago House of Assembly) Order, 2019.

Boundaries
First
Schedule

2. The boundaries of the electoral districts comprising the electoral areas mentioned in the First Schedule to the Act are as defined in the Schedule to this order.

SCHEDULE

REPUBLIC OF TRINIDAD AND TOBAGO

NINTH REPORT

OF THE

ELECTIONS AND BOUNDARIES COMMISSION

UNDER THE

MUNICIPAL CORPORATIONS ACT, CHAPTER 25:04

AND THE

ELECTIONS AND BOUNDARIES COMMISSION

(LOCAL GOVERNMENT AND TOBAGO HOUSE OF ASSEMBLY) ACT,

CHAPTER 25:50

FOR THE PURPOSES OF

LOCAL GOVERNMENT ELECTIONS

Dated: 12th June, 2017

**NINTH REPORT
OF THE
ELECTIONS AND BOUNDARIES COMMISSION
UNDER THE
MUNICIPAL CORPORATIONS ACT, CHAPTER 25:04
AND THE
ELECTIONS AND BOUNDARIES COMMISSION
(LOCAL GOVERNMENT AND TOBAGO HOUSE OF ASSEMBLY) ACT,
CHAPTER 25:50
FOR THE PURPOSES OF
LOCAL GOVERNMENT ELECTIONS**

Dated: 12th June, 2017.

This page is intentionally left blank.

TABLE OF CONTENTS

FOLIO

III - IX	INDEX
X - XIV	ALPHABETICAL INDEX OF ELECTORAL DISTRICTS
XV - XXVIII	THE TEXT
2	APPENDIX A - The names of the Municipal Corporations Electoral Areas and the Regional Municipalities Electoral Areas in Trinidad with the number of electoral districts and the electorate in each electoral area.
3 - 4	APPENDIX B - Table showing the Electoral Areas in which the number of electoral districts is fixed by law, the recommended names of such electoral districts and the number of electors for each.
5	BOUNDARIES OF THE CITY OF PORT-OF-SPAIN
6 - 9	APPENDIX C - Names of electoral districts recommended
10	MUNICIPAL CORPORATION ELECTORAL AREA OF PORT-OF-SPAIN - APPENDIX C - (1)
11	Electoral District of Belmont East
12	Electoral District of Belmont North and West
13	Electoral District of Belmont South
14	Electoral District of East Dry River
15	Electoral District of Northern Port-of-Spain
16	Electoral District of Southern Port-of-Spain
17	Electoral District of St. Ann's River Central
18	Electoral District of St. Ann's River North
19	Electoral District of St. Ann's River South
20	Electoral District of St. James East
21	Electoral District of St. James West
22	Electoral District of Woodbrook
23	BOUNDARIES OF THE CITY OF SAN FERNANDO
24 – 26	APPENDIX D - Names of electoral districts recommended
27	MUNICIPAL CORPORATION ELECTORAL AREA OF SAN FERNANDO - APPENDIX D - (1)
28	Electoral District of Cocoyea/Tarouba
29	Electoral District of Les Efforts East/Cipero

30 Electoral District of Les Efforts West/La Romaine

31 Electoral District of Marabella East

32 Electoral District of Marabella South/Vistabella

33 Electoral District of Marabella West

34 Electoral District of Mon Repos/Navet

35 Electoral District of Pleasantville

36 Electoral District of Springvale/Paradise

37 BOUNDARIES OF THE BOROUGH OF ARIMA

38 - 39 **APPENDIX E** - Names of electoral districts recommended

40 **MUNICIPAL CORPORATION ELECTORAL AREA OF ARIMA -
APPENDIX E - (1)**

41 Electoral District of Arima Central

42 Electoral District of Arima Northeast

43 Electoral District of Arima West/O'Meara

44 Electoral District of Calvary

45 Electoral District of Malabar North

46 Electoral District of Malabar South

47 Electoral District of Tumpuna

48 BOUNDARIES OF THE BOROUGH OF POINT FORTIN

49 **APPENDIX F** - Names of electoral districts recommended

50 **MUNICIPAL CORPORATION ELECTORAL AREA OF
POINT FORTIN APPENDIX F - (1)**

51 Electoral District of Cap-de-Ville/Fanny Village

52 Electoral District of Egypt

53 Electoral District of Hollywood

54 Electoral District of Newlands/Mahaica

55 Electoral District of New Village

56 Electoral District of Techier/Guapo

57 BOUNDARIES OF THE BOROUGH OF CHAGUANAS

58 - 59 **APPENDIX G** - Names of electoral districts recommended

60 **MUNICIPAL CORPORATION ELECTORAL AREA OF CHAGUANAS -
APPENDIX G - (1)**

- 61 Electoral District of Charlieville
- 62 Electoral District of Cunupia
- 63 Electoral District of Edinburgh/Longdenville South
- 64 Electoral District of Enterprise North/Esmeralda
- 65 Electoral District of Enterprise South/Longdenville North
- 66 Electoral District of Felicity/Endeavour
- 67 Electoral District of Montrose
- 68 Electoral District of Munroe Road/Caroni Savannah
- 69 - 72 **APPENDIX H - REGIONAL CORPORATIONS**
- Names of electoral districts recommended and the number of electors proposed for each of them
- 73 - 74 **BOUNDARIES OF THE REGION OF COUVA/TABAQUITE/TALPARO**
- 75 - 79 **APPENDIX I - Names of electoral districts recommended**
- 80 **REGIONAL MUNICIPALITY ELECTORAL AREA OF COUVA/TABAQUITE/TALPARO - APPENDIX I - (1)**
- 81 Electoral District of Balmain/Calcutta No. 2
- 82 Electoral District of Brechin Castle/Esperanza
- 83 Electoral District of California/Point Lisas
- 84 - 85 Electoral District of Caparo/Mamoral
- 86 Electoral District of Caratal/Tortuga
- 87 Electoral District of Carli Bay/Calcutta No. 3/Mc Bean
- 88 Electoral District of Claxton Bay/Pointe-a-Pierre
- 89 Electoral District of Freeport/Chickland
- 90 Electoral District of Gasparillo/Bonne Aventure
- 91 Electoral District of Las Lomas/San Rafael
- 92 - 93 Electoral District of Longdenville/Talparo
- 94 Electoral District of Perseverance/Waterloo
- 95 – 96 Electoral District of Piparo/San Pedro/Tabaquite
- 97 Electoral District of St. Mary's/Carlsen Field
- 98 **BOUNDARIES OF THE REGION OF DIEGO MARTIN**
- 99 - 101 **APPENDIX J - Names of electoral districts recommended**

- 102 **REGIONAL MUNICIPALITY ELECTORAL AREA OF DIEGO MARTIN -
APPENDIX J - (1)**
- 103 Electoral District of Bagatelle/Blue Basin
- 104 Electoral District of Belle Vue/Boissiere No. 1
- 105 Electoral District of Chaguaramas/Point Cumana
- 106 Electoral District of Covigne/Richplain
- 107 Electoral District of Diamondvale
- 108 Electoral District of Glencoe/Goodwood/La Puerta
- 109 Electoral District of Moka/Boissiere No. 2
- 110 - 111 Electoral District of Morne Coco/Alyce Glen
- 112 Electoral District of Petit Valley/Cocorite
- 113 Electoral District of St. Lucien/Cameron Hill
- 114 **BOUNDARIES OF THE REGION OF MAYARO/RIO CLARO**
- 115 - 116 **APPENDIX K - Names of electoral districts recommended**
- 117 **REGIONAL MUNICIPALITY ELECTORAL AREA OF
MAYARO/RIO CLARO - APPENDIX K - (1)**
- 118 Electoral District of Biche/Charuma
- 119 Electoral District of Cocal/Mafeking
- 120 Electoral District of Ecclesville
- 121 Electoral District of Mayaro/Guayaguayare
- 122 Electoral District of Rio Claro North
- 123 Electoral District of Rio Claro South/Cat's Hill
- 124 **BOUNDARIES OF THE REGION OF PENAL/DEBE**
- 125 - 126 **APPENDIX L - Names of electoral districts recommended**
- 127 **REGIONAL MUNICIPALITY ELECTORAL AREA OF PENAL/DEBE -
APPENDIX L - (1)**
- 128 Electoral District of Barrackpore West
- 129 Electoral District of Bronte
- 130 - 131 Electoral District of Debe East/L'Esperance/Union Hall
- 132 Electoral District of Debe South
- 133 Electoral District of La Fortune/Debe North

- 134 Electoral District of La Romaine
- 135 Electoral District of Palmiste/Hermitage
- 136 Electoral District of Penal
- 137 Electoral District of Quinam/Morne Diablo
- 138 Electoral District of Rochard/Barrackpore East

- 139 **BOUNDARIES OF THE REGION OF PRINCES TOWN**
- 140 - 142 **APPENDIX M - Names of electoral districts recommended**
- 143 **REGIONAL MUNICIPALITY ELECTORAL AREA OF PRINCES TOWN
- APPENDIX M - (1)**
- 144 Electoral District of Ben Lomond/Hardbargain/Williamsville
- 145 Electoral District of Corinth/Cedar Hill
- 146 Electoral District of Fifth Company
- 147 Electoral District of Hindustan/St. Mary's
- 148 Electoral District of Inverness/Princes Town South
- 149 Electoral District of Lengua/Indian Walk
- 150 Electoral District of Moruga
- 151 Electoral District of New Grant/Tableland
- 152 Electoral District of Reform/Manahambre
- 153 Electoral District of St. Julien/Princes Town North

- 154 **BOUNDARIES OF THE REGION OF SANGRE GRANDE**
- 155 - 156 **APPENDIX N - Names of electoral districts recommended**
- 157 **REGIONAL MUNICIPALITY ELECTORAL AREA OF SANGRE
GRANDE - APPENDIX N - (1)**
- 158 Electoral District of Cumuto/Tamana
- 159 Electoral District of Manzanilla/Fishing Pond
- 160 Electoral District of Sangre Grande Northeast
- 161 Electoral District of Sangre Grande Northwest
- 162 Electoral District of Sangre Grande South
- 163 Electoral District of Valencia East/Toco
- 164 Electoral District of Valencia West
- 165 Electoral District of Vega De Oropouche

166	BOUNDARIES OF THE REGION OF SAN JUAN/LAVENTILLE
167 - 170	APPENDIX O - Names of electoral districts recommended
171	REGIONAL MUNICIPALITY ELECTORAL AREA OF SAN JUAN/LAVENTILLE - APPENDIX O - (1)
172	Electoral District of Aranguez/Warner Village
173	Electoral District of Barataria
174	Electoral District of Beetham/Picton
175	Electoral District of Caledonia/Upper Malick
176	Electoral District of El Socorro/Aranguez North
177	Electoral District of Febeau/Bourg Mulatresse
178	Electoral District of Maracas Bay/Santa Cruz/La Fillette
179	Electoral District of Morvant
180	Electoral District of Petit Bourg /Mount Lambert/Champs Fleurs
181	Electoral District of San Juan East
182	Electoral District of San Juan West
183	Electoral District of St. Ann's/Cascade/Mon Repos West
184	Electoral District of St. Barbs/Chinapoo
185	Electoral District of Success/Trou Macaque
186	BOUNDARIES OF THE REGION OF SIPARIA
187 - 189	APPENDIX P - Names of electoral districts recommended
190	REGIONAL MUNICIPALITY ELECTORAL AREA OF SIPARIA - APPENDIX P - (1)
191	Electoral District of Avocat/San Francique North
192	Electoral District of Brighton/Vessigny
193	Electoral District of Cedros
194	Electoral District of Erin
195 - 196	Electoral District of Mon Desir
197	Electoral District of Otaheite/Rousillac
198	Electoral District of Palo Seco
199	Electoral District of Siparia East/San Francique South
200	Electoral District of Siparia West/Fyzabad

201	BOUNDARIES OF THE REGION OF TUNAPUNA/PIARCO
202 - 206	APPENDIX Q - Names of electoral districts recommended
207	REGIONAL MUNICIPALITY ELECTORAL AREA OF TUNAPUNA/PIARCO - APPENDIX Q - (1)
208	Electoral District of Auzonville/Tunapuna
209 - 210	Electoral District of Blanchisseuse/Santa Rosa
211	Electoral District of Bon Air/Arouca/Cane Farm
212	Electoral District of Carapo
213	Electoral District of Caura/Paradise/Tacarigua
214	Electoral District of Cleaver/D'Abadie
215	Electoral District of Curepe/Pasea
216	Electoral District of Five Rivers
217	Electoral District of Kelly Village/Warrenville
218 - 219	Electoral District of La Florissante/Lopinot
220	Electoral District of Macoya/Trincity
221 - 222	Electoral District of Maracas/Santa Magarita
223	Electoral District of Mausica/Maloney
224	Electoral District of St. Augustine South/Piarco/St. Helena
225	Electoral District of Valsayn/St. Joseph
226 - 227	Electoral District of Wallerfield/La Horquetta
228 - 253	APPENDIX R – The Distribution of Polling Divisions

APPENDIX Z – Maps showing the electoral areas of the Municipal Corporations (Part Two) and the Regional Municipalities in Trinidad (2017)

Municipal Corporation electoral area map of Port-of-Spain	Appendix Z - (1)
Municipal Corporation electoral area map of San Fernando	Z - (2)
Municipal Corporation electoral area map of Arima	Z - (3)
Municipal Corporation electoral area map of Point Fortin	Z - (4)
Municipal Corporation electoral area map of Chaguanas	Z - (5)
Regional Municipality electoral area map of Couva/Tabaquite/Talparo	Z - (6)
Regional Municipality electoral area map of Diego Martin	Z - (7)
Regional Municipality electoral area map of Mayaro/Rio Claro	Z - (8)
Regional Municipality electoral area map of Penal/Debe	Z - (9)
Regional Municipality electoral area map of Princes Town	Z - (10)
Regional Municipality electoral area map of Sangre Grande	Z - (11)
Regional Municipality electoral area map of San Juan/Laventille	Z - (12)
Regional Municipality electoral area map of Siparia	Z - (13)
Regional Municipality electoral area map of Tunapuna/Piarco	Z - (14)

ALPHABETICAL INDEX OF ELECTORAL DISTRICTS

	Page(s)
ARANGUEZ/WARNER VILLAGE	172
ARIMA CENTRAL	41
ARIMA NORTHEAST	42
ARIMA WEST/O'MEARA	43
AUZONVILLE/TUNAPUNA	208
AVOCAT/SAN FRANCIQUE NORTH	191
BAGATELLE/BLUE BASIN	103
BALMAIN/CALCUTTA NO. 2	81
BARATARIA	173
BARRACKPORE WEST	128
BEETHAM/PICTON	174
BELLE VUE/BOISSIERE NO. 1	104
BELMONT EAST	11
BELMONT NORTH AND WEST	12
BELMONT SOUTH	13
BEN LOMOND/HARDBARGAIN/WILLIAMSVILLE	144
BICHE/CHARUMA	118
BLANCHISSEUSE/SANTA ROSA	209 - 210
BON AIR/AROUCA/CANE FARM	211
BRECHIN CASTLE/ESPERANZA	82
BRIGHTON/VESSIGNY	192
BRONTE	129
CALEDONIA/UPPER MALICK	175
CALIFORNIA/POINT LISAS	83
CALVARY	44
CAP-DE-VILLE/FANNY VILLAGE	51
CAPARO/MAMORAL	84 - 85

ALPHABETICAL INDEX OF ELECTORAL DISTRICTS - continued

	Page(s)
CARAPO	212
CARATAL/TORTUGA	86
CARLI BAY/ CALCUTTA NO. 3/MC BEAN	87
CAURA/PARADISE/TACARIGUA	213
CEDROS	193
CHAGUARAMAS/POINT CUMANA	105
CHARLIEVILLE	61
CLAXTON BAY/POINTE-A-PIERRE	88
CLEAVER/D'ABADIE	214
COCAL/MAFEKING	119
COCOYEA/TAROUBA	28
CORINTH/CEDAR HILL	145
COVIGNE/RICH PLAIN	106
CUMUTO/TAMANA	158
CUNUPIA	62
CUREPE/PASEA	215
DEBE EAST/L'ESPERANCE/UNION HALL	130 - 131
DEBE SOUTH	132
DIAMONDVALE	107
EAST DRY RIVER	14
ECCLESVILLE	120
EDINBURGH/LONGDENVILLE SOUTH	63
EGYPT	52
EL SOCORRO/ARANGUEZ NORTH	176
ENTERPRISE NORTH/ESMERALDA	64
ENTERPRISE SOUTH/LONGDENVILLE NORTH	65
ERIN	194
FEBEAU/BOURG MULATRESSE	177

ALPHABETICAL INDEX OF ELECTORAL DISTRICTS - continued

	Page(s)
FELICITY/ENDEAVOUR	66
FIFTH COMPANY	146
FIVE RIVERS	216
FREEPORT/CHICKLAND	89
GASPARILLO/BONNE AVENTURE	90
GLENCOE/GOODWOOD/LA PUERTA	108
HINDUSTAN/ST. MARY'S	147
HOLLYWOOD	53
INVERNESS/PRINCES TOWN SOUTH	148
KELLY VILLAGE/WARRENVILLE	217
LA FLORISSANTE/LOPINOT	218 - 219
LA FORTUNE/DEBE NORTH	133
LA ROMAINE	134
LAS LOMAS/SAN RAFAEL	91
LENGUA/INDIAN WALK	149
LES EFFORTS EAST/CIPERO	29
LES EFFORTS WEST/LA ROMAINE	30
LONGDENVILLE/TALPARO	92 - 93
MACOYA/TRINCITY	220
MALABAR NORTH	45
MALABAR SOUTH	46
MANZANILLA/FISHING POND	159
MARABELLA EAST	31
MARABELLA SOUTH/VISTABELLA	32
MARABELLA WEST	33
MARACAS BAY/SANTA CRUZ/LA FILLETTE	178
MARACAS/SANTA MAGARITA	221 - 222
MAUSICA/MALONEY	223

ALPHABETICAL INDEX OF ELECTORAL DISTRICTS - continued

	Page(s)
MAYARO/GUAYAGUAYARE	121
MOKA/BOISSIERE NO. 2	109
MON DESIR	195 - 196
MON REPOS/NAVET	34
MONTROSE	67
MORNE COCO/ALYCE GLEN	110 - 111
MORUGA	150
MORVANT	179
MUNROE ROAD/CARONI SAVANNAH	68
NEW GRANT/TABLELAND	151
NEW VILLAGE	55
NEULANDS/MAHAICA	54
NORTHERN PORT-OF-SPAIN	15
OTAHEITE/ROUSILLAC	197
PALMISTE/HERMITAGE	135
PALO SECO	198
PENAL	136
PERSEVERANCE/WATERLOO	94
PETIT BOURG/MOUNT LAMBERT /CHAMPS FLEURS	180
PETIT VALLEY/COCORITE	112
PIPARO/SAN PEDRO/TABAQUITE	95 - 96
PLEASANTVILLE	35
QUINAM/MORNE DIABLO	137
REFORM/MANAHAMBRE	152
RIO CLARO NORTH	122
RIO CLARO SOUTH/CAT'S HILL	123
ROCHARD/BARRACKPORE EAST	138
SAN JUAN EAST	181

ALPHABETICAL INDEX OF ELECTORAL DISTRICTS - continued

	Page(s)
SAN JUAN WEST	182
SANGRE GRANDE NORTHEAST	160
SANGRE GRANDE NORTHWEST	161
SANGRE GRANDE SOUTH	162
SIPARIA EAST/SAN FRANCIQUE SOUTH	199
SIPARIA WEST/FYZABAD	200
SOUTHERN PORT-OF-SPAIN	16
SPRINGVALE/PARADISE	36
ST. ANN'S RIVER CENTRAL	17
ST. ANN'S RIVER NORTH	18
ST. ANN'S RIVER SOUTH	19
ST. ANN'S/CASCADE/MON REPOS WEST	183
ST. AUGUSTINE SOUTH/PIARCO/ST. HELENA	224
ST. BARBS/CHINAPOO	184
ST. JAMES EAST	20
ST. JAMES WEST	21
ST. JULIEN/PRINCES TOWN NORTH	153
ST. LUCIEN/CAMERON HILL	113
ST. MARY'S/CARLSEN FIELD	97
SUCCESS/TROU MACAQUE	185
TECHIER/GUAPO	56
TUMPUNA	47
VALENCIA EAST/TOCO	163
VALENCIA WEST	164
VALSAYN/ST. JOSEPH	225
VEGA DE OROPOUCHE	165
WALLERFIELD/LA HORQUETTA	226 - 227
WOODBROOK	22

**NINTH REPORT OF THE ELECTIONS AND BOUNDARIES COMMISSION
UNDER THE MUNICIPAL CORPORATIONS ACT, CHAPTER 25:04,
AND THE
ELECTIONS AND BOUNDARIES COMMISSION (LOCAL GOVERNMENT AND
TOBAGO HOUSE OF ASSEMBLY) ACT, CHAPTER 25:50
FOR THE PURPOSES OF LOCAL GOVERNMENT ELECTIONS IN TRINIDAD**

To:

**Senator the Honourable Kazim Hosein,
Minister of Rural Development and Local Government,
Kent House,
Maraval,
PORT-OF-SPAIN.**

1. The Elections and Boundaries Commission (the Commission) is pleased to submit to you herewith, as required, its Ninth Report on the review of constituency boundaries for the purposes of Local Government Elections in Trinidad. This review was undertaken in keeping with the requirements of two (2) pieces of legislation contained in the Laws of Trinidad and Tobago, namely:
 - (a) the Municipal Corporations Act, Chapter 25:04 (the first Act); and
 - (b) the Elections and Boundaries Commission (Local Government and Tobago House of Assembly) Act, Chapter 25:50 (the second Act).
2. Subsections (1) and (2) of section 11 of the first Act, provide as follows:
 - “(1) Councillors shall be elected by the electors for each Municipality in the manner provided for in the Representation of the People Act.
 - (2) The number of Councillors to be elected to the Council of each Corporation shall, subject to the provisions of the Elections and Boundaries Commission (Local Government and Tobago House of Assembly) Act, be as set out in the Third Schedule, or in any Order made pursuant to section 5(2).”
3. Subsection 4(1) of the second Act specifies the following:
 - “4(1) The Commission shall define and review the boundaries of the electoral districts into which an electoral area is, or is to be, divided and shall submit to the Minister reports either:
 - (a) showing the constituencies into which it recommends that an electoral area should be divided in order to give effect to the Rules set out in the Second Schedule; or
 - (b) stating that, in the opinion of the Commission, no alteration is required to the existing number or boundaries of electoral districts in order to give effect to the said Rules.”

Subsections 4(2)(a) and 4(2)(b) of this same Act require that:

 - “4(2) Reports under sub-section (1) shall be submitted by the Commission –
 - (a) in the case of its first report after the commencement of this Act, not later than six months after the date of the commencement;
 - (b) in the case of any subsequent report, not less than two nor more than three years from the date of the submission of its last report;”
4. The Eighth Report of the Commission under the second Act for the purposes of Local Government Elections is dated 16th June, 2014. It follows, therefore, that the latest date by which the instant Report may be submitted is 15th June, 2017.

5. The Second Schedule of the second Act prescribes the Rules to be followed by the Commission, in its review of the number and boundaries of the electoral districts into which an electoral area is, or is to be, divided in order to give effect to the Rules in the said Schedule.

6. With respect to Municipal Corporations, Rule 4 of this schedule, provides these directions –

“The number of electors in an electoral district of a municipal electoral area shall be the number obtained by dividing the number of electors in that electoral area by the number of electoral districts shown opposite the name of that electoral area in the third column of Part 1 of the First Schedule, but the Commission may in consideration of topographical factors vary such number provided that in no case shall the number of electors in any one electoral district of an electoral area exceed or be less than the number of electors in any other electoral district of that electoral area by more than twenty-five percent.”

7. For Regional Corporations, Rules 1, 2 and 3 of the same schedule provide as stated hereunder:

Rule 1:

“The number of electors in each electoral district of a regional electoral area shall, so far as practicable, be the number obtained by the application of rule 2, but the Commission may, in consideration of rule 3 vary such number provided that in no case shall the number of electors in any one electoral district of an electoral area exceed or be less than the number of electors in any other electoral district of that electoral area by more than twenty-five percent.”

Rule 2(1):

“The number of electoral districts in a regional electoral area in Trinidad shall be determined as follows:

There shall be in every electoral area a basic number of four electoral districts. To this basic number shall be added the number obtained by dividing the electorate of the electoral area by 15,000; but where in any electoral area the electorate is –

- (a) less than 15,000, there shall be five electoral districts;
- (b) more than 15,000, any residual number left after dividing the total electorate by 15,000 shall be treated as if that number were 15,000 and one electoral district shall be added in respect of such residual number.”

Rule 2(2):

“There shall be twelve electoral districts in the electoral area of Tobago.”

Rule 3:

“In the division of electoral districts in regional electoral areas natural boundaries such as major highways and rivers shall be used wherever possible.”

8. In respect of both Municipal Corporations and Regional Corporations, Rule 5 of the same Schedule provides the following directions:

Rule 5:

“In the delimitation of electoral districts in electoral areas –

- (a) rules 1, 2(1) and 3 shall apply in respect of regional electoral districts;
- (b) rules 1, 2(2) and 3 shall apply in respect of the electoral area of Tobago; and
- (c) rule 4 shall apply in respect of municipal electoral areas.”

9. In the Eighth Report of the Commission on the Review of Electoral Boundaries, the electorate in the island of Trinidad, as it appeared in the Commission’s records as at **14th March, 2014** numbered **1,040,823**. The corresponding figure as at **11th April, 2017** for the purposes of the

Ninth Report is **1,063,771**, thus reflecting an increase of **22,948** equivalent to approximately **2.2%** over the previous total. Thus, the average increase in the electorate during the three-year period is roughly **7,649** per year.

METHODOLOGY

- 10. Employing the revised data, the Commission duly reviewed the number and boundaries of the electoral districts into which each of the fourteen (14) electoral areas in Trinidad is divided.
- 11. Upon application of Rule 4 referred to at paragraph 6 of the foregoing, the outcomes are as follows; bearing in mind that the number of electoral districts in each of the five (5) electoral areas of the Municipalities (i.e. Cities and Boroughs) are fixed by law.

FIVE (5) MUNICIPAL CORPORATIONS

ARIMA; CHAGUANAS; POINT FORTIN; PORT-OF-SPAIN; SAN FERNANDO

ELECTORAL AREA OF THE BOROUGH OF ARIMA

7 Electoral Districts : Total Electorate 29,073

Finding: Highest Electorate : 4,416 (Arima Northeast)
 Lowest Electorate : 3,959 (Arima West/O’Meara)

Therefore, the highest is 12% above the lowest; and the lowest is 10% below the highest.

Result: No Change necessary.

ELECTORAL AREA OF THE BOROUGH OF CHAGUANAS

8 Electoral Districts : Total Electorate 67,055

Finding: Highest Electorate : 10,211 (Edinburgh/Longdenville South)
 Lowest Electorate : 7,649 (Felicity/Endeavour)

Therefore, the highest is 33% above the lowest; and the lowest is 25% below the highest.

Adjustments: One thousand, three hundred and fifty-three (1,353) electors in PD¹ 2800 in the electoral district of Edinburgh/Longdenville were transferred to the electoral district of Enterprise South. Accordingly, the electorate in Edinburgh/Longdenville was reduced to **8,858**, while that in Enterprise South increased to **9,515**.

It is recommended that Edinburgh/Longdenville be renamed Edinburgh/Longdenville South; and that Enterprise South be renamed Enterprise South/Longdenville North.

Result: Highest Electorate : 9,515(Enterprise South/Longdenville North)
 Lowest Electorate : 7,649 (Felicity/Endeavour)

Therefore, the highest is 24% above the lowest; and the lowest is 20% below the highest.

Thus, the changes are in conformity with Rule 1 at paragraph 7 supra.

¹ Wherever “PD” appears, it is to be interpreted as referring to “Polling Division”.

ELECTORAL AREA OF THE BOROUGH OF POINT FORTIN

6 Electoral Districts : Total Electorate 16,874

Finding: Highest Electorate : 3,261 (Egypt)
Lowest Electorate : 2,636 (Cap-de-Ville/Fanny Village)

Therefore, the highest is 24% above the lowest; and the lowest is 19% below the highest.

Result: No Change necessary.

ELECTORAL AREA OF THE CITY OF PORT-OF-SPAIN

12 Electoral Districts : Total Electorate 37,999

Finding: Highest Electorate : 3,368 (St. James West)
Lowest Electorate : 2,908 (East Dry River)

Therefore, the highest is 16% above the lowest; and the lowest is 14% below the highest.

Result: No Change necessary.

ELECTORAL AREA OF THE CITY OF SAN FERNANDO

9 Electoral Districts : Total Electorate 50,429

Finding: Highest Electorate : 6,271 (Cocoyea/Tarouba)
Lowest Electorate : 4,878 (Les Efforts East/Cipero)

Therefore, the highest is 29% above the lowest; and the lowest is 22% below the highest.

Adjustments: Three hundred and sixty-four (364) electors in PD 3886 in the electoral district of Cocoyea/Tarouba were transferred to the electoral district of Mon Repos/Navet. Accordingly, the electorate in Cocoyea/Tarouba was reduced to **5,907**, while that in Mon Repos/Navet increased to **6,406**.

Two hundred and nineteen (219) electors in PD 4100, and three hundred and eighty-three (383) electors in PD 4101 in the electoral district of Mon Repos/Navet were transferred to the electoral district of Les Efforts East/Cipero. Accordingly, the electorate in Mon Repos/Navet was reduced to **5,804**, while that in Les Efforts East/Cipero increased to **5,480**.

Result: Highest Electorate : 6,135 (Marabella East)
Lowest Electorate : 5,032 (Marabella South/Vistabella)

Therefore, the highest is 22% above the lowest; and the lowest is 18% below the highest.

Thus, the changes are in conformity with Rule 1 at paragraph 7 supra.

12. As concerns the nine (9) Regional Corporations, the Commission reviewed, in accordance with the provisions of Rules 1, 2(1) and 3 of the Second Schedule of the second Act, both the number and boundaries of the electoral districts contained in those electoral areas. The results of this review are provided below.

NINE (9) REGIONAL CORPORATIONS

ELECTORAL AREA OF COUVA/TABAQUITE/TALPARO

14 Electoral Districts : Total Electorate 147,438

Finding: Highest Electorate : 11,986 (Carli Bay/Calcutta No. 3/Mc Bean)
Lowest Electorate : 9,372 (Caparo/Mamoral)

Therefore, the highest is 28% above the lowest; and the lowest is 22% below the highest.

Adjustments: Five hundred and seventy-four (574) electors in PD 3146 in the electoral district of Carli Bay/Calcutta No. 3/Mc Bean were transferred to the electoral district of California/Point Lisas. Accordingly, the electorate in Carli Bay/Calcutta No. 3/Mc Bean was reduced to **11,412**, while that in California/Point Lisas increased to **11,067**.

Result: Highest Electorate : 11,452 (Balmain/Calcutta No.2)
Lowest Electorate : 9,372 (Caparo/Mamoral)

Therefore, the highest is 22% above the lowest; and the lowest is 18% below the highest.

Thus, the changes are in conformity with Rule 1 at paragraph 7 supra.

ELECTORAL AREA OF DIEGO MARTIN

10 Electoral Districts : Total Electorate 88,151

Finding: Highest Electorate : 9,642 (Glencoe/Goodwood/La Puerta)
Lowest Electorate : 8,090 (Diamondvale)

Therefore, the highest is 19% above the lowest; and the lowest is 16% below the highest.

Result: No Change necessary.

ELECTORAL AREA OF MAYARO/RIO CLARO

6 Electoral Districts : Total Electorate 29,511

Finding: Highest Electorate : 5,251 (Ecclesville)
Lowest Electorate : 4,454 (Rio Claro North)

Therefore, the highest is 18% above the lowest; and the lowest is 15% below the highest.

Result: No Change necessary.

ELECTORAL AREA OF PENAL/DEBE

10 Electoral Districts : Total Electorate 76,427

Comment Application of Rule 2(1) of the Second Schedule of the second Act, resulted in an increase in the number of electoral districts from nine (9) to ten (10). Accordingly, it became necessary to make some adjustments in order to create the new district. These are reflected below.

- Adjustments:
- i. One thousand, one hundred and thirty-seven (1,137) electors in PD 3720 in the electoral district of Barrackpore West were transferred to the electoral district of Debe West. Accordingly, the electorate in Barrackpore West was reduced to **6,969** while that in Debe West increased to **9,596**.
 - ii. One thousand, five hundred and ten (1,510) electors in PD 3820 in the electoral district of Bronte were then transferred to the electoral district of Debe East/L'Esperance/Union Hall. Accordingly, the electorate in Bronte was reduced to **7,074**, while that in Debe East/L'Esperance/Union Hall increased to **10,224**.
 - iii. One thousand, five hundred and twenty seven (1,527) electors in PD 3800 in the electoral district of Debe East/L'Esperance/Union Hall were then transferred to the electoral district of Palmiste/Heritage. Consequently, the electorate in Debe East/L'Esperance/Union Hall was reduced to **8,697**, while that in Palmiste/Hermitage increased to **10,435**.
 - iv. Nine hundred and sixty nine (969) electors in PD 4295 in the electoral district of Quinam/Morne Diablo were then transferred to the electoral district of Penal. Accordingly, the electorate in Quinam/Morne Diablo was reduced to **8,135**, while that in Penal increased to **8,522**.
 - v. Eight hundred and nine (809) electors in PD 3730 in the electoral district of Debe East/ L'Esperance/Union Hall were transferred to the new electoral district of La Fortune/Debe North. Accordingly, the electorate in Debe East/ L'Esperance/Union Hall was reduced to **7,888**, while that in La Fortune/Debe North stood at **809**.
 - vi. Five hundred and fourteen (514) electors in PD 3735; seven hundred and ten (710) electors in PD 3740; five hundred and twenty four (524) electors in PD 3745 and seven hundred and eighty two (782) electors in PD 3750 in the electoral district of Debe West were then transferred to the electoral district of La Fortune/Debe North. Accordingly, the electorate in Debe West was reduced to **7,066**, while that in La Fortune/Debe North increased to **3,339**.
- It is recommended that the reconfigured Debe West be renamed Debe South.**
- vii. Eight hundred and three (803) electors in PD 3755 and one thousand, three hundred and nineteen (1,319) electors in PD 3805; in the electoral district of Palmiste/Hermitage were transferred to the electoral district of La Fortune/Debe North. Accordingly, the electorate in Palmiste/Hermitage was reduced to **8,313**, while that in La Fortune/Debe North increased to **5,461**.
 - viii. Four hundred and eighty eight (488) electors in PD 3760 and one thousand, two hundred and forty (1,240) electors in PD 3765 in the electoral district of La Fortune were transferred to the electoral district of La Fortune/Debe North. Accordingly, the electorate in La Fortune/Debe North increased to **7,189**.
 - ix. The following polling divisions (PDs) with their respective electorates shown in brackets (.....), which formerly fell in the electoral district of La Fortune, now constitute the electoral district of La Romaine (recommended name change): 3770 (1,778), 3775 (1,374), 3776 (966), 3780 (1,888) and 3781 (937); for a total electorate of **6,943**.

Constitution of the additional electoral district, made necessary by the application of Rule 2(1) of the Second Schedule of the second Act, required that polling divisions (PDs) be transferred from different existing electoral districts as follows; the respective electorates are shown in brackets (...): 3730 (809) from Debe East/L'Esperance/Union Hall; 3735 (514), 3740 (710), 3745 (524), 3750 (782) from Debe South; 3755 (803), 3805 (1319) from Palmiste/Hermitage; 3760 (488), 3765 (1240) La Fortune.

It is recommended that the new electoral district with 7,189 electors be named La Fortune/Debe North.

The revised configuration of the electoral area of Penal/Debe, now consisting of ten (10) electoral districts, comprises the following:

Electoral District	Electorate
Barrackpore West	6,969
Bronte	7,074
Debe East/L'Esperance/Union Hall	7,888
Debe South (formerly Debe West)	7,066
La Fortune/Debe North (New District)	7,189
La Romaine (formerly La Fortune)	6,943
Palmiste/Hermitage	8,313
Penal	8,522
Quinam/Morne Diablo	8,135
Rochard/Barrackpore East	8,328

Result: Highest Electorate : 8,522 (Penal)

Lowest Electorate : 6,943 (La Romaine)

Therefore, the highest is 23% above the lowest; and the lowest is 19% below the highest.

ELECTORAL AREA OF PRINCES TOWN

10 Electoral Districts : Total Electorate 81,420

Finding: Highest Electorate : 9,022 (Ben Lomond/Hardbargain/Williamsville)

Lowest Electorate : 7,272 (St. Julien/Princes Town North)

Therefore, the highest is 24% above the lowest; and the lowest is 19.4% below the highest.

Result: No Change necessary.

ELECTORAL AREA OF SANGRE GRANDE**8 Electoral Districts : Total Electorate 57,105**

Finding: Highest Electorate : 8,375 (Valencia)
 Lowest Electorate : 6,324 (Manzanilla)

Therefore, the highest is 32% above the lowest; and the lowest is 24% below the highest.

Adjustments: One thousand, eight hundred and forty-four (1,844) electors in PD 2101 and sixty-eight (68) electors in PD 2105 in the electoral district of Valencia were transferred to the electoral district of Toco/Fishing Pond. Accordingly, the electorate in Valencia was reduced to **6,463**, while that in Toco/Fishing Pond increased to **8,675**.

Eight hundred and sixty-five (865) electors in PD 2260 in the electoral district of Toco/Fishing Pond were transferred to the electoral district of Manzanilla. Accordingly, the electorate in Toco/Fishing Pond was reduced to **7,810**, while that in Manzanilla increased to **7,189**.

It is recommended that Manzanilla be renamed Manzanilla/Fishing Pond; Toco/Fishing Pond be renamed Valencia East/Toco; and that Valencia be renamed Valencia West.

Result: Highest Electorate : 7,810 (Valencia East/Toco)
 Lowest Electorate : 6,463 (Valencia West)

Therefore, the highest is 21% above the lowest; and the lowest is 17% below the highest.

Thus the changes are in conformity with Rule 1 at paragraph 7 supra.

ELECTORAL AREA OF SAN JUAN/LAVENTILLE**14 Electoral Districts : Total Electorate 135,840**

Comment: By application of Rule 2(1) of the Second Schedule of the second Act, it became necessary to increase the number of electoral districts from thirteen (13) to fourteen (14).

Accordingly, some adjustments became necessary in order to realize this increase.

These are reflected in the following.

Adjustments:

- i. Six hundred and ninety three (693) electors in PD 1410 and four hundred and sixty eight (468) electors in PD 1416 in the electoral district of Aranguetz/Warner Village were transferred to the electoral district of Barataria. Accordingly, the electorate in Aranguetz/Warner Village was reduced to **10,517** while that in Barataria increased to **11,387**.
- ii. Nine hundred and thirty two (932) electors in PD 0952 in the electoral district of Maracas Bay/Santa Cruz/La Fillette were transferred to the electoral district of Febeau/Bourg Mulatresse. Accordingly, the electorate in Maracas Bay/Santa Cruz/La Fillette was reduced to **10,605**, while that in Febeau/Bourg Mulatresse increased to **11,030**.

- iii. Seven hundred and sixty eight (768) electors in PD 1025 and seven hundred and twenty five (725) electors in PD 1026 in the electoral district of Febeau/Bourg Mulatresse were then transferred to the electoral district of San Juan East. Accordingly, the electorate in Febeau/Bourg Mulatresse was reduced to **9,537**, while that in San Juan East increased to **11,745**.
- iv. Three hundred and thirty five (335) electors in PD 1050 in the electoral district of Petit Bourg/Mount Lambert/Champs Fleurs were then transferred to the electoral district of San Juan East. Accordingly, the electorate in Petit Bourg/ Mount Lambert/Champs Fleurs was reduced to **10,457**, while that in San Juan East increased to **12,080**.
- v. Seven hundred and fifteen (715) electors in PD 1090 in the electoral district of San Juan West were transferred to the electoral district of San Juan East. Accordingly, the electorate in San Juan West was reduced to **9,582**, while that in San Juan East increased to **12,795**.
- vi. Nine hundred and ninety (990) electors in PD 1200 in the electoral district of St. Ann's/Cascade/Mon Repos West were transferred to the electoral district of Morvant. Accordingly, the electorate in St. Ann's/Cascade/Mon Repos West was reduced to **10,132**, while that in Morvant increased to **10,596**.
- vii. Five hundred and eighty six (586) electors in PD 1435; six hundred and ninety two (692) electors in PD 1465; four hundred and sixty four (464) electors in PD 1475 in the electoral district of Aranguez/Warner Village were transferred to the new electoral district of El Socorro/Aranguez North. Accordingly, the electorate in Aranguez/Warner Village was reduced to **8,775**, while that in El Socorro/Aranguez North stood at **1,742**.
- viii. Three hundred and twenty two (322) electors in PD 1380; three hundred and seventy eight (378) electors in PD 1395; one thousand, nine hundred and ninety five (1,995) electors in PD 1405 in the electoral district of Barataria were transferred to the new electoral district of El Socorro/Aranguez North. Accordingly, the electorate in Barataria was reduced to **8,692**, while that in El Socorro/Aranguez North increased to **4,437**.
- ix. Five hundred and fifty one (551) electors in PD 1480; seven hundred and sixty two (762) electors in PD 1485; four hundred and forty three (443) electors in PD 1490 in the electoral district of Petit Bourg/Mount Lambert/Champs Fleurs were transferred to the new electoral district of El Socorro/Aranguez North. Accordingly, the electorate in Petit Bourg/Mount Lambert/Champs Fleurs was reduced to **8,701**, while that in El Socorro/Aranguez North increased to **6,193**.
- x. Two hundred and ninety (290) electors in PD 1385; five hundred and nine (509) electors in PD 1390; nine hundred and seventy nine (979) electors in PD 1436; five hundred and forty (540) electors in PD 1460; five hundred and forty five (545) electors in PD 1461; nine hundred and forty two (942) electors in PD 1400 in the electoral district of San Juan East were transferred to the new electoral district of El Socorro/Aranguez North. Accordingly, the electorate in San Juan East was reduced to **8,990**, while that in El Socorro/Aranguez North increased to **9,998**.

In order to constitute the additional electoral district, which became necessary on the application of the Rule 2(1) of the Second Schedule of the second Act, polling divisions (PDs) were transferred from

various existing electoral districts as follows; the respective electorates are shown in brackets (...); 1380 (322), 1395 (378), 1405 (1995) from Barataria; 1385 (290), 1390 (509), 1400 (942), 1436 (979), 1460 (540), 1461 (545) from San Juan East; 1435 (586), 1465 (692), 1475 (464), from Aranguez/Warner Village; 1480 (551), 1485 (762), 1490 (443) from Petit Bourg/Mount Lambert/Champs Fleurs.

It is recommended that the new electoral district with 9,998 electors be named El Socorro/Aranguez North.

The revised configuration of the electoral area of San Juan/Laventille, now consisting of fourteen (14) electoral districts, comprises the following:

Electoral District	Electorate
Aranguez/ Warner Village	8,775
Barataria	8,692
Beetham/Picton	10,389
Caledonia/Upper Malick	9,816
El Socorro/Aranguez North (New District)	9,998
Febeau/Bourg Mulatresse	9,537
Maracas Bay/Santa Cruz/La Fillette	10,605
Morvant	10,596
Petit Bourg/Mount Lambert/Champs Fleurs	8,701
San Juan East	8,990
San Juan West	9,582
St. Ann's/Cascade/Mon Repos West	10,132
St. Barb's/Chinapoo	10,120
Success/Trou Macaque	9,907

Result: Highest Electorate : 10,605 (Maracas Bay/Santa Cruz/La Fillette)
 Lowest Electorate : 8,692 (Barataria)

Therefore, the highest is 22% above the lowest; and the lowest is 18% below the highest.

ELECTORAL AREA OF SIPARIA

9 Electoral Districts : Total Electorate 71,802

Finding: Highest Electorate : 8,948 (Otaheite/Rousillac)
 Lowest Electorate : 7,039 (Cedros)

Therefore, the highest is 27% above the lowest; and the lowest is 21% below the highest.

Adjustments: Nine hundred and seventy-seven (977) electors in PD 4615 in the electoral district of Otaheite/Rousillac were transferred to the electoral district of Mon Desir. Accordingly, the electorate in Otaheite/Rousillac was reduced to **7,971**, while that in Mon Desir increased to **8,176**.

Result: Highest Electorate : 8,585 (Siparia East/San Francique South)
 Lowest Electorate : 7,039 (Cedros)
 Therefore, the highest is 22% above the lowest; and the lowest is 18% below the highest.

Thus, the changes are in conformity with Rule 1 at paragraph 7 supra.

ELECTORAL AREA OF TUNAPUNA/PIARCO

16 Electoral Districts : Total Electorate 174,647

Finding: Highest Electorate : 11,797 (Mausica/Maloney)
 Lowest Electorate : 10,132 (Carapo)

Therefore, the highest is 16% above the lowest; and the lowest is 14% below the highest.

Result: No Change necessary.

SUMMARY OF RESULTS OF REVIEW

13. The exercise of reviewing the boundaries of the electoral districts contained in the electoral areas of the five **(5)** Municipal Corporations and nine **(9)** Regional Corporations, resulted in a number of changes which are summarized as follows:
- i. Being fixed by law, the number of electoral districts in the electoral areas of the five **(5)** Municipalities remain unchanged;
 - ii. Alterations are required to the boundaries of three **(3)** electoral districts in the Municipal electoral area of San Fernando;
 - iii. Alterations are required to the boundaries of two **(2)** electoral districts in the Municipal electoral area of Chaguanas;
 - iv. Alterations are required to the boundaries of eight **(8)** electoral districts in the Regional electoral area of Penal/Debe;
 - v. Alterations are required to the boundaries of three **(3)** electoral districts in the Regional electoral area of Sangre Grande;
 - vi. Alterations are required to the boundaries of nine **(9)** electoral districts in the Regional electoral area of San Juan/Laventille;
 - vii. Alterations are required to the boundaries of two **(2)** electoral districts in the Regional electoral area of Couva/Tabaquite/Talparo;
 - viii. Alterations are required to the boundaries of two **(2)** electoral districts in the Regional electoral area of Siparia;
 - ix. Adjustments in the electoral areas of the Municipal Corporations of San Fernando and Chaguanas, as well as in the Regional Corporations of Couva/Tabaquite/Talparo, Penal/Debe, Siparia, San Juan/Laventille and Sangre Grande resulted in alterations to the boundaries of twenty-nine **(29)** electoral districts; as shown in **Column 2** of **Table 1** below.
 - x. No changes were effected in the boundaries of one hundred and eight **(108)** electoral districts as shown in **Column 4** of **Table 1**.

TABLE 1

Electoral Area	No. of Electoral Districts with Altered Boundaries as Recommended	No. of New Electoral Districts	No. of Electoral Districts with Unaltered Boundaries	Total
COLUMN 1	COLUMN 2	COLUMN 3	COLUMN 4	
Port-of-Spain	0	N.A.*	12	12
San Fernando	3	N.A.	6	9
Arima	0	N.A.	7	7
Chaguanas	2	N.A.	6	8
Point Fortin	0	N.A.	6	6
Couva/Tabaquite/Talparo	2	0	12	14
Diego Martin	0	0	10	10
Mayaro/Rio Claro	0	0	6	6
Penal/Debe	8	1	1	10
Princes Town	0	0	10	10
Sangre Grande	3	0	5	8
San Juan/Laventille	9	1	4	14
Siparia	2	0	7	9
Tunapuna/Piarco	0	0	16	16
Totals	29	2	108	139

* N.A. - Not Applicable

The proposed names of the additional electoral districts, one each in the electoral areas of San Juan/Laventille and Penal/Debe, as well as the suggested name changes of seven (7) electoral districts in the electoral areas of Chaguanas, Penal/Debe and Sangre Grande are summarized in **Table 2** hereunder.

TABLE 2

Electoral Area	Proposed Name of New Electoral District	Proposed Name Change of Electoral District
Chaguanas	N.A	Edinburgh/Longdenville South (formerly Edinburgh/Longdenville) Enterprise South/Longdenville North (formerly Enterprise South)
Penal/Debe	La Fortune/Debe North	Debe South (formerly Debe West) La Romaine (formerly La Fortune)
Sangre Grande	N.A	Manzanilla/Fishing Pond (formerly Manzanilla) Valencia East/Toco (formerly Toco/Fishing Pond) Valencia West (formerly Valencia)
San Juan/Laventille	El Socorro/Aranguez North	N.A

RECOMMENDATIONS

14. The Commission accordingly recommends:

- i. Creation of an additional electoral district in the electoral area of the Regional Corporation of San Juan/Laventille, by virtue of the application of Rule 2(1) of the Second Schedule of the second Act aforesaid; and, this new electoral district be called **El Socorro/Aranguez North**;
- ii. Creation of an additional electoral district in the electoral area of the Regional Corporation of Penal/Debe, by virtue of the application of Rule 2(1) of the Second Schedule of the second Act aforesaid; and, this new electoral district be called **La Fortune/Debe North**;
- iii. Changes in the boundaries of:
 - a) Three (3) electoral districts in the electoral area of the Municipal Corporation of San Fernando;
 - b) Two (2) electoral districts in the electoral area of the Municipal Corporation of Chaguanas;
 - c) Two (2) electoral districts in the electoral area of the Regional Corporation of Couva/Tabaquite/Talparo;
 - d) Eight (8) electoral districts in the electoral area of the Regional Corporation of Penal/Debe;
 - e) Three (3) electoral districts in the electoral area of the Regional Corporation of Sangre Grande;

- f) Nine **(9)** electoral districts in the electoral area of the Regional Corporation of San Juan/Laventille; and
- g) Two **(2)** electoral districts in the electoral area of the Regional Corporation of Siparia;
- iv. Changes in the names of:
 - a) Two **(2)** electoral districts in the electoral area of the Municipal Corporation of Chaguanas;
 - b) Two **(2)** electoral districts in the electoral area of the Regional Corporation of Penal/Debe; and
 - c) Three **(3)** electoral districts in the electoral area of the Regional Corporation of Sangre Grande; all as shown in **Table 2**.
- v. That the one hundred and thirty-nine **(139)** electoral districts in the five **(5)** Municipal Corporations, and the nine **(9)** Regional Corporations, all in Trinidad, should carry the names shown in **Appendices B** and **H** respectively;
- vi. That these one hundred and thirty-nine **(139)** electoral districts be defined as provided in **Appendices C** to **Q**;
- vii. Distribution of Polling Divisions (PDs) by electoral district as shown at **Appendices C** to **Q**; and
- viii. That the several electoral districts contained in the electoral areas of the fourteen **(14)** Municipal and Regional Corporations in Trinidad, be delineated as shown in the maps of the said electoral areas which may be found at the end of this Report.

Respectfully submitted this 12th of June, 2017.

THE ELECTIONS AND BOUNDARIES COMMISSION

.....
MARK RAMKERRYSINGH
CHAIRMAN

.....
LEWIS W. CHARLES
MEMBER

.....
NOEL KALICHARAN
MEMBER

.....
DANIELLE CHOW
MEMBER

.....
DYLAN KERRIGAN
MEMBER

This page is intentionally left blank.

APPENDIX A

**THE NAMES OF THE MUNICIPAL CORPORATIONS ELECTORAL AREAS
AND THE REGIONAL MUNICIPALITIES ELECTORAL AREAS IN TRINIDAD
WITH THE NUMBER OF ELECTORAL DISTRICTS AND THE ELECTORATE
IN EACH ELECTORAL AREA AS AT MARCH 14, 2014**

A. MUNICIPAL CORPORATIONS ELECTORAL AREAS:

CITIES AND BOROUGHES	NUMBER OF POLLING DIVISIONS	ELECTORATE 2017/04/11	NUMBER OF ELECTORAL DISTRICTS
City of Port-of-Spain	111	37,999	12*
City of San Fernando	101	50,429	9*
Borough of Arima	43	29,073	7*
Borough of Point Fortin	35	16,874	6*
Borough of Chaguanas	76	67,055	8*
SUB-TOTAL	366	201,430	42

* Fixed by Law

B. REGIONAL MUNICIPAL CORPORATIONS ELECTORAL AREAS:

REGIONAL MUNICIPALITIES ELECTORAL AREAS	NUMBER OF POLLING DIVISIONS	ELECTORATE 2017/04/11	PROPOSED NUMBER OF ELECTORAL DISTRICTS
Couva/Tabaquite/Talparo	188	147,438	14
Diego Martin	133	88,151	10
Mayaro/Rio Claro	51	29,511	6
Penal/Debe	67	76,427	10
Princes Town	112	81,420	10
Sangre Grande	86	57,105	8
San Juan/Laventille	175	135,840	14
Siparia	106	71,802	9
Tunapuna/Piarco	196	174,647	16
SUB-TOTAL	1,114	862,341	97
TOTAL	1,480	1,063,771	139

APPENDIX B**MUNICIPAL CORPORATIONS**

TABLE SHOWING THE ELECTORAL AREAS IN WHICH THE NUMBER OF ELECTORAL DISTRICTS IS FIXED BY LAW, THE RECOMMENDED NAMES OF SUCH ELECTORAL DISTRICTS AND THE NUMBER OF ELECTORS FOR EACH

ELECTORAL AREAS	NUMBER OF ELECTORAL DISTRICTS	NAME OF ELECTORAL DISTRICT	ELECTORATE
PORT-OF-SPAIN	12	1. BELMONT EAST	3,232
		2. BELMONT NORTH AND WEST	3,274
		3. BELMONT SOUTH	3,023
		4. EAST DRY RIVER	2,908
		5. NORTHERN PORT-OF-SPAIN	3,157
		6. SOUTHERN PORT-OF-SPAIN	3,207
		7. ST. ANN'S RIVER CENTRAL	3,259
		8. ST. ANN'S RIVER NORTH	2,918
		9. ST. ANN'S RIVER SOUTH	3,325
		10. ST. JAMES EAST	3,026
		11. ST. JAMES WEST	3,368
		12. WOODBROOK	3,302
TOTAL			37,999
SAN FERNANDO	9	1. COCOYEA/TAROUBA	5,907
		2. LES EFFORTS EAST/CIPERO	5,480
		3. LES EFFORTS WEST/LA ROMAINE	5,585
		4. MARABELLA EAST	6,135
		5. MARABELLA SOUTH/VISTABELLA	5,032
		6. MARABELLA WEST	5,323
		7. MON REPOS /NAVET	5,804
		8. PLEASANTVILLE	5,710
		9. SPRINGVALE/PARADISE	5,453
TOTAL			50,429

*APPENDIX B – (CONTINUED)**MUNICIPAL CORPORATIONS*

TABLE SHOWING THE ELECTORAL AREAS IN WHICH THE NUMBER OF ELECTORAL DISTRICTS IS FIXED BY LAW. THE RECOMMENDED NAMES OF SUCH ELECTORAL DISTRICTS AND THE NUMBER OF ELECTORS FOR EACH

ELECTORAL AREAS	NUMBER OF ELECTORAL DISTRICTS	NAME OF ELECTORAL DISTRICT	ELECTORATE
ARIMA	7	1. ARIMA CENTRAL	4,133
		2. ARIMA NORTHEAST	4,416
		3. ARIMA WEST/O'MEARA	3,959
		4. CALVARY	4,139
		5. MALABAR NORTH	4,071
		6. MALABAR SOUTH	4,160
		7. TUMPUNA	4,195
TOTAL			29,073
POINT FORTIN	6	1. CAP-DE-VILLE/FANNY VILLAGE	2,636
		2. EGYPT	3,261
		3. HOLLYWOOD	2,688
		4. NEWLANDS/MAHAICA	2,675
		5. NEW VILLAGE	2,728
		6. TECHIER/GUAPO	2,886
TOTAL			16,874
CHAGUANAS	8	1. CHARLIEVILLE	7,950
		2. CUNUPIA	8,042
		3. EDINBURGH/LONGDENVILLE SOUTH	8,858
		4. ENTERPRISE NORTH/ESMERALDA	9,017
		5. ENTERPRISE SOUTH/LONGDENVILLE NORTH	9,515
		6. FELICITY/ENDEAVOUR	7,649
		7. MONTROSE	8,094
		8. MUNROE ROAD/CARONI SAVANNAH	7,930
TOTAL			67,055

**MUNICIPAL CORPORATION
PORT-OF-SPAIN**

**BOUNDARIES OF THE CITY OF PORT-OF-SPAIN AS PRESCRIBED
AND DEFINED IN THE MUNICIPAL CORPORATIONS ACT, CHAPTER 25:04**

“The City of Port-of-Spain comprises the area which is bounded as follows :-

- NORTH -** From the point on the north-western boundary of the City of Port-of-Spain as indicated by a monument on the north-western corner of lands of the Church of England proceeding eastwards on a bearing of 299°.09' for a distance of 173.2 feet to a monument; thence on the same bearing for a distance of 2,679.6 feet to another monument; thence on a bearing of 290°.06' crossing Fort George Road to a point about 1,330 feet from the junction of the said Fort George Road with the Western Main Road; thence in a generally north-easterly direction along the southern boundary of Fort George Road to the boundary line between lands now or formerly of Charles Ross and the Public Cemetery; thence north-eastwards along the said boundary line passing between lands now or formerly of Charles Ross and the Public Cemetery to the south bank of the Murray Ravine; thence in a generally south-easterly direction along the south bank of the Murray Ravine to the Bournes Road Ravine; thence in a generally north-easterly direction along the south bank of the Bournes Road Ravine into and along the west bank of the Belle Vue Ravine to the point where it is crossed by Belle Vue Road; thence south-eastwards along Belle Vue Road to Long Circular Road; thence eastwards along Long Circular Road to Saddle Road; thence in a generally easterly and then south-easterly direction along Saddle Road to Circular Road; thence south-eastwards along Circular Road to the point at its intersection with the Lady Young Road; thence north-eastwards and then eastwards along the Lady Young Road to the point at the north-eastern boundary of the City of Port-of-Spain.
- EAST -** From the last mentioned point proceeding southwards along the eastern boundary of the City of Port-of-Spain to the point where Blenman Lane meets Belle Eau Road; thence south-eastwards along Belle Eau Road to the point where it crosses the Santa Barbara Ravine (the eastern boundary of the City of Port-of-Spain); thence in a generally south-easterly and then southerly direction along the eastern boundary of the City of Port-of-Spain to a point on Laventille Road; thence in a generally south-westerly direction along Laventille Road to a point where an imaginary straight line drawn due north from the south-eastern boundary of the Powder Magazine meets it; thence proceeding southwards along the said imaginary straight line to the south-eastern boundary of the Powder Magazine (the eastern boundary of the City of Port-of-Spain); thence continuing southwards along the eastern boundary of the City of Port-of-Spain to a point on the sea coast.
- SOUTH -** From the last mentioned point proceeding in a generally westerly direction along the said sea coast to the point at the south-western corner of lands of the Church of England at Ocean Avenue (the south-western boundary of the City of Port-of-Spain).
- WEST -** From the last mentioned point proceeding north-eastwards along the western boundary of the lands of the Church of England (western boundary of the City of Port-of-Spain) to the point at the north-western corner of the lands of the Church of England on the north-western boundary of the City of Port-of-Spain as indicated by a monument at the point of commencement.”

APPENDIX C

MUNICIPAL CORPORATION
PORT-OF-SPAINNAMES OF ELECTORAL DISTRICTS RECOMMENDED AND
THE NUMBER OF ELECTORS PROPOSED FOR EACH OF THEM

Total Electorate for PORT-OF-SPAIN	37,999
No. of Electoral Districts	12
Average number of electors per Electoral district	3,166
Highest Electorate in the Electoral Area	3,368
Lowest Electorate in the Electoral Area	2,908

NAME OF ELECTORAL DISTRICT	POLLING DIVISIONS	
	WITHIN ELECTORAL DISTRICTS	ELECTORATE
BELMONT EAST (7 PD's)	0795	605
	0800	349
	0805	525
	0810	612
	0855	301
	0860	507
	0865	333
		3,232
BELMONT NORTH AND WEST (11 PD's)	0785	286
	0790	216
	0820	281
	0823	225
	0825	239
	0840	240
	0845	244
	0850	288
	0870	781
	0875	162
0880	312	
		3,274
BELMONT SOUTH (10 PD's)	0715	204
	0730	258
	0735	250
	0740	240
	0745	284
	0750	792
	0755	255
	0760	306
	0765	182
0770	252	
		3,023

APPENDIX C - (CONTINUED)

MUNICIPAL CORPORATION
PORT-OF-SPAINNAMES OF ELECTORAL DISTRICTS RECOMMENDED AND
THE NUMBER OF ELECTORS PROPOSED FOR EACH OF THEM

Total Electorate for PORT-OF-SPAIN	37,999
No. of Electoral Districts	12
Average number of electors per Electoral district	3,166
Highest Electorate in the Electoral Area	3,368
Lowest Electorate in the Electoral Area	2,908

NAME OF ELECTORAL DISTRICT	POLLING DIVISIONS	
	WITHIN	ELECTORATE
	ELECTORAL DISTRICTS	
EAST DRY RIVER (11 PD's)	0640	222
	0645	226
	0650	421
	0655	322
	0660	292
	0665	233
	0670	203
	0675	186
	0680	207
	0720	212
	0725	384
		2,908
NORTHERN PORT-OF-SPAIN (11 PD's)	0385	125
	0390	143
	0395	348
	0400	402
	0450	228
	0500	274
	0505	100
	0775	236
	0780	692
	0830	281
	0835	328
		3,157
SOUTHERN PORT-OF-SPAIN (11 PD's)	0345	320
	0370	331
	0375	175
	0380	199
	0415	233
	0420	214
	0425	309
	0480	267
	0530	624
	0535	298
	0540	237

APPENDIX C - (CONTINUED)

**MUNICIPAL CORPORATION
PORT-OF-SPAIN**

**NAMES OF ELECTORAL DISTRICTS RECOMMENDED AND
THE NUMBER OF ELECTORS PROPOSED FOR EACH OF THEM**

Total Electorate for PORT-OF-SPAIN	37,999
No. of Electoral Districts	12
Average number of electors per Electoral district	3,166
Highest Electorate in the Electoral Area	3,368
Lowest Electorate in the Electoral Area	2,908

NAME OF ELECTORAL DISTRICT	POLLING DIVISIONS WITHIN ELECTORAL DISTRICTS	ELECTORATE
ST. ANN'S RIVER CENTRAL (11 PD's)	0585	395
	0590	142
	0595	456
	0600	435
	0605	301
	0610	352
	0615	248
	0620	177
	0625	113
	0630	179
	0635	461
		3,259
ST. ANN'S RIVER NORTH (6 PD's)	0685	224
	0690	405
	0695	474
	0700	1,138
	0705	354
	0710	323
		2,918
ST. ANN'S RIVER SOUTH (5 PD's)	0550	311
	0560	452
	0570	1,586
	0575	414
	0580	562
		3,325

APPENDIX C - (CONTINUED)

MUNICIPAL CORPORATION
PORT-OF-SPAINNAMES OF ELECTORAL DISTRICTS RECOMMENDED AND
THE NUMBER OF ELECTORS PROPOSED FOR EACH OF THEM

Total Electorate for PORT-OF-SPAIN	37,999
No. of Electoral Districts	12
Average number of electors per Electoral district	3,166
Highest Electorate in the Electoral Area	3,368
Lowest Electorate in the Electoral Area	2,908

NAME OF ELECTORAL DISTRICT	POLLING DIVISIONS	
	WITHIN ELECTORAL DISTRICTS	ELECTORATE
ST. JAMES EAST (9 PD's)	0200	711
	0270	192
	0275	286
	0280	407
	0285	263
	0300	276
	0305	355
	0310	273
	0315	263
		3,026
ST. JAMES WEST (7 PD's)	0235	626
	0240	838
	0245	820
	0250	25
	0255	229
	0260	358
	0265	472
		3,368
WOODBROOK (12 PD's)	0290	369
	0295	288
	0320	165
	0321	284
	0325	304
	0330	275
	0335	341
	0340	351
	0350	211
	0355	286
	0360	160
	0365	268
		3,302

APPENDIX C - (1)

**MUNICIPAL CORPORATION ELECTORAL AREA
PORT-OF-SPAIN**

ELECTORAL DISTRICTS:

- 1) BELMONT EAST
- 2) BELMONT NORTH AND WEST
- 3) BELMONT SOUTH
- 4) EAST DRY RIVER
- 5) NORTHERN PORT-OF-SPAIN
- 6) SOUTHERN PORT-OF-SPAIN
- 7) ST. ANN'S RIVER CENTRAL
- 8) ST. ANN'S RIVER NORTH
- 9) ST. ANN'S RIVER SOUTH
- 10) ST. JAMES EAST
- 11) ST. JAMES WEST
- 12) WOODBROOK

ELECTORAL DISTRICT OF BELMONT EAST

Comprising the following Polling Divisions:

0795, 0800, 0805, 0810, 0855, 0860, 0865

ELECTORATE – 3,232

(In the following boundary descriptions, wherever a boundary line is described as passing along a road, street, avenue, trace or other roadway, the centre line of such road, street, avenue, trace or other roadway is indicated. Wherever ownership of land is indicated by name, it should be interpreted as referring to the current or previous ownership of such land.)

- NORTH -** From the junction of Belmont Circular Road and Belmont Valley Road proceeding in a generally north-easterly direction along Belmont Valley Road to the point where it crosses the eastern boundary of the City of Port-of-Spain.
- EAST -** From the last mentioned point proceeding in a generally southerly direction along the eastern boundary of the City of Port-of-Spain to the point where it is crossed by Belle Eau Road.
- SOUTH -** From the last mentioned point proceeding in a generally westerly direction along Belle Eau Road to its junction with Belmont Circular Road.
- WEST -** From the last mentioned point proceeding in a generally northerly direction along Belmont Circular Road to its junction with Belmont Valley Road at the point of commencement.

ELECTORAL DISTRICT OF BELMONT NORTH AND WEST

Comprising the following Polling Divisions:

**0785, 0790, 0820, 0823, 0825, 0840,
0845, 0850, 0870, 0875, 0880**

ELECTORATE – 3,274

(In the following boundary descriptions, wherever a boundary line is described as passing along a road, street, avenue, trace or other roadway, the centre line of such road, street, avenue, trace or other roadway is indicated. Wherever ownership of land is indicated by name, it should be interpreted as referring to the current or previous ownership of such land.)

- NORTH -** From the point on Circular Road where it meets the southern boundary of the reserve of the Lady Young Road at the northern boundary of the City of Port-of-Spain proceeding in a generally north-easterly direction along the southern boundary of the reserve of the Lady Young Road to the north-eastern corner of the City of Port-of-Spain.
- EAST -** From the last mentioned point proceeding in a generally southerly direction along the eastern boundary of the City of Port-of-Spain to the point where it is crossed by Belmont Valley Road; thence in a generally south-westerly direction along Belmont Valley Road to Belmont Circular Road; thence in a generally southerly direction along Belmont Circular Road to its junction with Belle Eau Road.
- SOUTH -** From the last mentioned point proceeding in a generally westerly direction along Belmont Circular Road to its junction with Norfolk Street and Samuel Lane; thence in a generally westerly direction along Samuel Lane to the point on the east bank of the St. Ann's River.
- WEST -** From the last mentioned point proceeding in a generally north-westerly direction along the east bank of the St. Ann's River to the point where it is crossed by Jerningham Avenue; thence eastwards along Jerningham Avenue to Archer Street; thence in a generally northerly direction along Archer Street to Palmiste Street; thence in a generally westerly direction along Palmiste Street to its junction with Sandhurst Street where it abuts the north bank of a paved concrete drain; thence in a generally south-westerly direction along the north bank of the said paved concrete drain to the point where it empties in the St. Ann's River; thence in a generally north-westerly direction along the east bank of the St. Ann's River to the point where it is crossed by Belmont Circular Road; thence in a generally westerly direction along Belmont Circular Road to Circular Road; thence in a generally north-westerly direction along Circular Road to the point where it meets the southern boundary of the reserve of the Lady Young Road at the northern boundary of the City of Port-of-Spain at the point of commencement.

ELECTORAL DISTRICT OF BELMONT SOUTH

Comprising the following Polling Divisions:

**0715, 0730, 0735, 0740, 0745,
0750, 0755, 0760, 0765, 0770**

ELECTORATE – 3,023

(In the following boundary descriptions, wherever a boundary line is described as passing along a road, street, avenue, trace or other roadway, the centre line of such road, street, avenue, trace or other roadway is indicated. Wherever ownership of land is indicated by name, it should be interpreted as referring to the current or previous ownership of such land.)

- NORTH -** From the junction of Norfolk Street and Belmont Circular Road proceeding in a generally north-easterly direction along Belmont Circular Road to Belle Eau Road; thence eastwards along Belle Eau Road to the point where it crosses the eastern boundary of the City of Port-of-Spain; thence in a generally south-easterly direction along the eastern boundary of the City of Port-of-Spain to the point where it is crossed by Quarry Circular Road.
- EAST -** From the last mentioned point proceeding in a generally south-westerly direction along Quarry Circular Road to its junction with Vincent Brown Street.
- SOUTH -** From the last mentioned point proceeding in a generally westerly direction along Vincent Brown Street to Gloster Lodge Road; thence westwards along Gloster Lodge Road to Thornhill Street; thence south-eastwards along Thornhill Street to Oxford Street; thence south-westwards along Oxford Street to Monsegue Street; thence south-westwards and then westwards along Monsegue Street to Quarry Street; thence in a generally westerly direction along Quarry Street to its junction with an Alley running between Lots Nos. 70 and 74 Quarry Street; thence in a generally northerly direction along the said Alley running between Lots Nos. 70 and 74 Quarry Street to Minachy Alley; thence westwards along Minachy Alley to Parker Street; thence northwards along Parker Street to its junction with Oxford Street; thence westwards along Oxford Street to its junction with Observatory Street.
- WEST -** From the last mentioned point proceeding in a generally north-easterly direction along Observatory Street to Belmont Circular Road; thence in a generally north-easterly and then northerly direction along Belmont Circular Road to its junction with Norfolk Street at the point of commencement.

ELECTORAL DISTRICT OF EAST DRY RIVER

Comprising the following Polling Divisions:

**0640, 0645, 0650, 0655, 0660, 0665,
0670, 0675, 0680, 0720, 0725**

ELECTORATE - 2,908

(In the following boundary descriptions, wherever a boundary line is described as passing along a road, street, avenue, trace or other roadway, the centre line of such road, street, avenue, trace or other roadway is indicated. Wherever ownership of land is indicated by name, it should be interpreted as referring to the current or previous ownership of such land.)

- NORTH -** From the junction of Belmont Circular Road and Observatory Street where it abuts the east bank of the St. Ann's River proceeding in a generally south-westerly direction along Observatory Street to Oxford Street; thence eastwards along Oxford Street to Parker Street; thence southwards along Parker Street to Minachy Alley; thence eastwards along Minachy Alley to an Alley running southwards between Lots Nos. 70 and 74 Quarry Street; thence southwards along the said Alley running between Lots Nos. 70 and 74 Quarry Street to Quarry Street; thence in a generally south-easterly direction along Quarry Street to its junction with Prescott Alley.
- EAST -** From the last mentioned point proceeding in a generally south-westerly and then north-westerly direction along Prescott Alley to Prescott Alley Branch Trace; thence south-westwards along Prescott Alley Branch Trace passing between Lots Nos. 5 and 7 Prescott Alley to St. Rose Street; thence in a generally southerly direction along St. Rose Street to St. Thomas Street; thence in a generally southerly direction along St. Thomas Street to Richardson Lane; thence in a generally south-easterly direction along Richardson Lane to Fromager Street; thence in a generally south-westerly direction along Fromager Street to La Resource Street; thence in a generally southerly direction along La Resource Street to an alley running in an easterly direction between Lots Nos. 14 and 16 La Resource Street; thence eastwards along the said alley to Laventille Road; thence in a generally easterly direction along Laventille Road to its junction with Lovell Place.
- SOUTH -** From the last mentioned point proceeding in a generally southerly and then south-westerly direction along Lovell Place to Alexander Place; thence in a generally westerly direction along Alexander Place to Laventille Road; thence in a generally south-westerly direction along Laventille Road to Jackson Hill; thence in a generally westerly direction along Jackson Hill to its junction with Piccadilly Street; thence in a generally westerly direction along an imaginary line across Piccadilly Street to the east bank of the St. Ann's River.
- WEST -** From the last mentioned point proceeding in a generally north-westerly and then north-easterly direction along the east bank of the St. Ann's River to the point where it abuts the junction of Belmont Circular Road and Observatory Street at the point of commencement.

ELECTORAL DISTRICT OF NORTHERN PORT-OF-SPAIN

Comprising the following Polling Divisions:

**0385, 0390, 0395, 0400, 0450, 0500,
0505, 0775, 0780, 0830, 0835**

ELECTORATE - 3,157

(In the following boundary descriptions, wherever a boundary line is described as passing along a road, street, avenue, trace or other roadway, the centre line of such road, street, avenue, trace or other roadway is indicated. Wherever ownership of land is indicated by name, it should be interpreted as referring to the current or previous ownership of such land.)

- NORTH -** From the point where Rapsey Street crosses the east bank of the Maraval River proceeding in a generally easterly direction along Rapsey Street to Saddle Road; thence in a generally south-easterly direction along Saddle Road to Circular Road; thence south-eastwards along Circular Road to Belmont Circular Road; thence in a generally north-easterly direction along Belmont Circular Road to the point where it crosses the west bank of the St. Ann's River; thence in a generally south-easterly direction along the west bank of the St. Ann's River to the south bank of a paved concrete drain; thence in a generally north-easterly direction along the south bank of the said paved concrete drain to the point where it abuts the junction of Sandhurst Street and Palmiste Street; thence in a generally easterly direction along Palmiste Street to its junction with Archer Street.
- EAST -** From the last mentioned point proceeding in a generally southerly direction along Archer Street to Jerningham Avenue; thence westwards along Jerningham Avenue to the point where it crosses the west bank of the St. Ann's River; thence in a generally south-easterly direction along the west bank of the St. Ann's River to the point where it meets Samuel Lane; thence eastwards along Samuel Lane to Belmont Circular Road; thence south-westwards along Belmont Circular Road to the point where it crosses the west bank of the St. Ann's River; thence southwards along the west bank of the St. Ann's River to the point where it is crossed by Park Street.
- SOUTH -** From the last mentioned point proceeding in a generally westerly direction along Park Street to Tragarete Road; thence in a generally north westerly direction along Tragarete Road to the Western Main Road; thence north-westwards along Western Main Road to the point where it crosses the east bank of the Maraval River.
- WEST -** From the last mentioned point proceeding in a generally north-easterly and then northerly direction along the east bank of the Maraval River to the point where it is crossed by Rapsey Street at the point of commencement.

ELECTORAL DISTRICT OF SOUTHERN PORT-OF-SPAIN

Comprising the following Polling Divisions:

**0345, 0370, 0375, 0380, 0415, 0420,
0425, 0480, 0530, 0535, 0540**

ELECTORATE – 3,207

(In the following boundary descriptions, wherever a boundary line is described as passing along a road, street, avenue, trace or other roadway, the centre line of such road, street, avenue, trace or other roadway is indicated. Wherever ownership of land is indicated by name, it should be interpreted as referring to the current or previous ownership of such land.)

- NORTH -** From the junction of Carlos Street and Tragarete Road proceeding in a generally south-easterly direction along Tragarete Road to Park Street; thence in a generally easterly direction along Park Street to the point where it crosses the west bank of the St. Ann's River.
- EAST -** From the last mentioned point proceeding in a generally south-easterly direction along the west bank of the St. Ann's River to the point between Lots Nos. 60 and 62 Duncan Street; thence in a generally westerly direction between Lots Nos. 60 and 62 Duncan Street to Duncan Street; thence southwards along Duncan Street to the pitched walk running in a westerly direction to Nelson Street; thence in a generally westerly direction along the said pitched walk passing between Lots Nos. 45 and 47 Duncan Street to the eastern boundary of Lot No. 38 Nelson Street; thence northwards along the said pitched walk passing along the eastern boundary of Lot No. 38 to the pitched walk passing between Lots Nos. 38 and 40 Nelson Street; thence westwards along the said pitched walk to Nelson Street; thence in a generally southerly direction along Nelson Street to its junction with South Quay; thence proceeding southwards along an imaginary line to the west bank of a ravine passing between Lots Nos. 21A and 23 Beetham Highway; thence southwards along the west bank of the said ravine passing between Lots Nos. 21A and 23 Beetham Highway to its mouth on the sea coast.
- SOUTH -** From the last mentioned point proceeding in a generally north-westerly direction along the sea coast to the point on the east bank of the outflow of the Trinidad and Tobago Electricity Commission.
- WEST -** From the last mentioned point proceeding northwards along the said east bank and then eastwards along the north bank of the outflow of the Trinidad and Tobago Electricity Commission to the point where it is crossed by the access road to International Foods Limited; thence northwards along the said access road to Wrightson Road; thence eastwards along Wrightson Road to Rosalino Street; thence northwards along Rosalino Street to Ariapita Avenue; thence eastwards along Ariapita Avenue to Carlos Street; thence northwards along Carlos Street to its junction with Tragarete Road at the point of commencement.

ELECTORAL DISTRICT OF ST. ANN'S RIVER CENTRAL

Comprising the following Polling Divisions:

**0585, 0590, 0595, 0600, 0605, 0610,
0615, 0620, 0625, 0630, 0635**

ELECTORATE – 3,259

(In the following boundary descriptions, wherever a boundary line is described as passing along a road, street, avenue, trace or other roadway, the centre line of such road, street, avenue, trace or other roadway is indicated. Wherever ownership of land is indicated by name, it should be interpreted as referring to the current or previous ownership of such land.)

- NORTH -** From the point on the east bank of the St. Ann's River where an imaginary line drawn westwards from the junction of Piccadilly Street and Jackson Hill meets it proceeding eastwards along the said imaginary line to the junction of Piccadilly Street and Jackson Hill; thence proceeding in a generally easterly direction along Jackson Hill to Laventille Road; thence in a generally north-easterly direction along Laventille Road to Alexander Place; thence in a generally south-easterly direction along Alexander Place to Lovell Place; thence in a generally south-easterly and then north-easterly direction along Lovell Place to Laventille Road; thence in a generally north-easterly direction along Laventille Road to the point where it crosses the eastern boundary of the City of Port-of-Spain.
- EAST -** From the last mentioned point proceeding in a generally southerly direction along the eastern boundary of the City of Port-of-Spain to the point where it is crossed by a footpath at the junction of Plaisance Quarry Road and Foster Road Extension.
- SOUTH -** From the last mentioned point proceeding in a generally south-westerly direction along Foster Road Extension to Plaisance Road; thence in a generally southerly direction along Plaisance Road to St. Joseph Road; thence in a generally north-westerly direction along Old St. Joseph Road to its junction with Independence Square North where it abuts the east bank of the St. Ann's River.
- WEST -** From the last mentioned point proceeding in a generally north-westerly direction along the east bank of the St. Ann's River to the point where an imaginary line drawn westwards from the junction of Piccadilly Street and Jackson Hill meets it at the point of commencement.

ELECTORAL DISTRICT OF ST. ANN'S RIVER NORTH

Comprising the following Polling Divisions:

0685, 0690, 0695, 0700, 0705, 0710

ELECTORATE – 2,918

(In the following boundary descriptions, wherever a boundary line is described as passing along a road, street, avenue, trace or other roadway, the centre line of such road, street, avenue, trace or other roadway is indicated. Wherever ownership of land is indicated by name, it should be interpreted as referring to the current or previous ownership of such land.)

- NORTH -** From the junction of Quarry Street and Monseque Street proceeding in a generally north-easterly direction along Monseque Street to Oxford Street; thence in a generally north-easterly direction along Oxford Street to Thornhill Street; thence in a generally north-westerly direction along Thornhill Street to Gloster Lodge Road; thence eastwards along Gloster Lodge Road to Vincent Brown Street; thence eastwards along Vincent Brown Street to Quarry Circular Road; thence proceeding in a generally north-easterly direction along Quarry Circular Road to the point where it crosses the eastern boundary of the City of Port-of-Spain.
- EAST -** From the last mentioned point proceeding in a generally southerly direction along the eastern boundary of the City of Port-of-Spain to the point on Laventille Road.
- SOUTH -** From the last mentioned point proceeding in a generally south-westerly direction along Laventille Road to an alley running in a westerly direction between Lots Nos. 138 and 140 Laventille Road; thence westwards along the said alley to its junction with La Resource Street.
- WEST -** From the last mentioned point proceeding in a generally north-westerly direction along La Resource Street to Fromager Street; thence in a generally easterly direction along Fromager Street to Richardson Lane; thence in a generally north-westerly direction along Richardson Lane to St. Thomas Street; thence in a generally northerly direction along St. Thomas Street to St. Rose Street; thence northwards along St. Rose Street to Prescott Alley Branch Trace; thence north-eastwards along Prescott Alley Branch Trace passing between Lots Nos. 5 and 7 Prescott Alley to Prescott Alley; thence in a generally south-easterly and then north-easterly direction along Prescott Alley to Quarry Street; thence in a generally north-westerly direction along Quarry Street to its junction with Monseque Street at the point of commencement.

ELECTORAL DISTRICT OF ST. ANN'S RIVER SOUTH

Comprising the following Polling Divisions:

0550, 0560, 0570, 0575, 0580

ELECTORATE – 3,325

(In the following boundary descriptions, wherever a boundary line is described as passing along a road, street, avenue, trace or other roadway, the centre line of such road, street, avenue, trace or other roadway is indicated. Wherever ownership of land is indicated by name, it should be interpreted as referring to the current or previous ownership of such land.)

- NORTH -** From the junction of Nelson Street and a pitched walk running eastwards between Lots Nos. 38 and 40 Nelson Street proceeding in a generally easterly direction along the said pitched walk to another pitched walk running eastwards between Lots Nos. 45 and 47 Duncan Street; thence in a generally easterly direction along the said pitched walk running between Lots Nos. 45 and 47 Duncan Street to Duncan Street; thence northwards along Duncan Street to the boundary line between Lots Nos. 60 and 62 Duncan Street; thence in a generally easterly direction along the said boundary line between Lots Nos. 60 and 62 Duncan Street to the point on the west bank of the St. Ann's River; thence in a generally southerly direction along the west bank of the St. Ann's River to the point where it abuts the junction of Independence Square North and Old St. Joseph Road; thence in a generally south-easterly direction along Old St. Joseph Road to Plaisance Road; thence in a generally northerly direction along Plaisance Road to Foster Road; thence in a generally north-easterly direction along Foster Road to Foster Road Extension; thence in a generally north-easterly direction along Foster Road Extension to its junction with Plaisance Quarry Road at a footpath where it is crossed by the eastern boundary of the City of Port-of-Spain.
- EAST -** From the last mentioned point proceeding in a generally southerly direction along the eastern boundary of the City of Port-of-Spain to the point on the sea coast.
- SOUTH -** From the last mentioned point proceeding westwards and then north-eastwards along the said sea coast to the point on the east bank of a ravine passing between Lots Nos. 21A and 23 Beetham Highway.
- WEST -** From the last mentioned point proceeding in a generally northerly direction along the east bank of the said ravine passing between Lots Nos. 21A and 23 Beetham Highway to and along an imaginary line to the junction of Nelson Street and South Quay; thence in a generally northerly direction along Nelson Street to its junction with a pitched walk running eastwards between Lots Nos. 38 and 40 Nelson Street at the point of commencement.

ELECTORAL DISTRICT OF ST. JAMES EAST

Comprising the following Polling Divisions:

0200, 0270, 0275, 0280, 0285, 0300, 0305, 0310, 0315

ELECTORATE – 3,026

(In the following boundary descriptions, wherever a boundary line is described as passing along a road, street, avenue, trace or other roadway, the centre line of such road, street, avenue, trace or other roadway is indicated. Wherever ownership of land is indicated by name, it should be interpreted as referring to the current or previous ownership of such land.)

- NORTH -** From the junction of Belle Vue Road and Long Circular Road proceeding in a generally easterly direction along Long Circular Road to Saddle Road; thence in a generally easterly and then south-easterly direction along Saddle Road to its junction with Rapsey Street.
- EAST -** From the last mentioned point proceeding in a generally westerly direction along Rapsey Street to the point where it crosses the west bank of the Maraval River; thence in a generally southerly and then south-westerly direction along the west bank of the Maraval River to the point where it is crossed by the Western Main Road.
- SOUTH -** From the last mentioned point proceeding in a generally north-westerly and then westerly direction along the Western Main Road to its junction with George Cabral Street.
- WEST -** From the last mentioned point proceeding in a generally northerly and then north-easterly direction along George Cabral Street to Patna Street; thence eastwards along Patna Street to Brunton Road; thence northwards along Brunton Road to the point where it crosses the south bank of the Bournes Road Ravine; thence in a generally north-easterly direction along the south bank of the Bournes Road Ravine into and along the east bank of the Belle Vue Ravine to the point where it is crossed by Belle Vue Road; thence south-eastwards along Belle Vue Road to its junction with Long Circular Road at the point of commencement.

ELECTORAL DISTRICT OF ST. JAMES WEST

Comprising the following Polling Divisions:

0235, 0240, 0245, 0250, 0255, 0260, 0265

ELECTORATE – 3,368

(In the following boundary descriptions, wherever a boundary line is described as passing along a road, street, avenue, trace or other roadway, the centre line of such road, street, avenue, trace or other roadway is indicated. Wherever ownership of land is indicated by name, it should be interpreted as referring to the current or previous ownership of such land.)

- NORTH -** From the point on the north-western corner of the City of Port-of-Spain as indicated by a monument on the north-western corner of lands of the Church of England, proceeding eastwards on a bearing of 299°.09' for a distance of 173.2 feet to the monument; thence on the same bearing for a distance of 2,679.6 feet to another monument; thence on a bearing of 290°.06' crossing Fort George Road to a point about 1,330 feet from the junction of the said Fort George Road with the Western Main Road; thence in a generally north-easterly direction along the southern boundary of Fort George Road to the boundary line between lands now or formerly of Charles Ross and the Public Cemetery; thence north-eastwards along the said boundary line passing between lands now or formerly of Charles Ross and the Public Cemetery to the south bank of the Murray Ravine; thence in a generally south-easterly direction along the south bank of the Murray Ravine to the Bournes Road Ravine; thence in a generally north-easterly direction along the south bank of the Bournes Road Ravine to the point where it is crossed by Brunton Road.
- EAST -** From the last mentioned point proceeding southwards along Brunton Road to Patna Street; thence westwards along Patna Street to George Cabral Street; thence in a generally south-westerly and then southerly direction along George Cabral Street to the Western Main Road; thence eastwards along the Western Main Road to Ethel Street; thence southwards along Ethel Street to Mucurapo Road; thence eastwards along Mucurapo Road to the point where it crosses the west bank of the Bournes Road Ravine; thence southwards along the west bank of the Bournes Road Ravine to its mouth on the sea coast.
- SOUTH -** From the last mentioned point proceeding in a generally westerly direction along the said sea coast to the point at the south-western corner of lands of the Church of England at Ocean Avenue, the south-western boundary of the City of Port-of-Spain.
- WEST -** From the last mentioned point proceeding north-eastwards along the western boundary of lands of the Church of England, western boundary of the City of Port-of-Spain, the point at the north-western corner of lands of the Church of England on the north-western corner of the City of Port-of-Spain as indicated by the monument at the point of commencement.

ELECTORAL DISTRICT OF WOODBROOK

Comprising the following Polling Divisions:

**0290, 0295, 0320, 0321, 0325, 0330,
0335, 0340, 0350, 0355, 0360, 0365**

ELECTORATE - 3,302

(In the following boundary descriptions, wherever a boundary line is described as passing along a road, street, avenue, trace or other roadway, the centre line of such road, street, avenue, trace or other roadway is indicated. Wherever ownership of land is indicated by name, it should be interpreted as referring to the current or previous ownership of such land.)

- NORTH -** From the junction of Ethel Street and the Western Main Road proceeding in a generally south-easterly direction along the Western Main Road into and along Tragarete Road to its junction with Carlos Street.
- EAST -** From the last mentioned point proceeding in a generally southerly direction along Carlos Street to Ariapita Avenue; thence in a generally north-westerly direction along Ariapita Avenue to Rosalino Street; then in a generally south-westerly direction along Rosalino Street to Wrightson Road; thence in a generally westerly direction along Wrightson Road to the access road to International Foods Limited; thence in a generally southerly direction along the access road to International Foods Limited to the north bank of the outflow of the Trinidad and Tobago Electricity Commission; thence westwards along the north bank and then southwards along the west bank of the said outflow of its mouth on the sea coast.
- SOUTH -** From the last mentioned point proceeding in a generally north-westerly direction along the said sea coast to the point where it meets the mouth of the Bournes Road Ravine.
- WEST -** From the last mentioned point proceeding in a generally northerly direction along the east bank of the Bournes Road Ravine to the point where it is crossed by Mucurapo Road; thence westwards along Mucurapo Road to Ethel Street; thence in a generally northerly direction along Ethel Street to its junction with the Western Main Road at the point of commencement.

**MUNICIPAL CORPORATION
SAN FERNANDO**

**BOUNDARIES OF THE CITY OF SAN FERNANDO AS PRESCRIBED
AND DEFINED IN THE MUNICIPAL CORPORATIONS ACT, CHAPTER 25:04**

“The City of San Fernando comprises the area which is bounded as follows: -

- NORTH -** Commencing at a point on the sea coast at the mouth of the Guaracara River proceeding in a generally easterly direction along the south bank of the Guaracara River to the point where it is crossed by the Solomon Hochoy Highway.
- EAST -** From the last mentioned point proceeding southwards along the Solomon Hochoy Highway to Tarouba Extension Road; thence eastwards along Tarouba Extension Road to Allamby Street Extension; thence in a generally south-westerly direction along Allamby Street Extension to Allamby Street; thence in a generally southerly direction along Allamby Street to the Naparima-Mayaro Road; thence westwards along the Naparima-Mayaro Road to Corinth Road; thence in a generally southerly direction along Corinth Road to its intersection with Ciperó Road; thence proceeding southwards along an imaginary straight line to the point on the north bank of the Ciperó River.
- SOUTH -** From the last mentioned point proceeding in a generally westerly direction along the north bank of the Ciperó River to the point where it is crossed by the San Fernando By-Pass; thence southwards along the San Fernando By-Pass to the South Trunk Road; thence in a generally south-westerly direction along the South Trunk Road to the point where it crosses the Oropouche River; thence northwards along the Oropouche River to the point at its mouth on the sea coast.
- WEST -** From the last mentioned point proceeding in a generally northerly direction along the said sea coast to the point at the mouth of the Guaracara River at the point of commencement.”

APPENDIX D

MUNICIPAL CORPORATION
SAN FERNANDONAMES OF ELECTORAL DISTRICTS RECOMMENDED AND
THE NUMBER OF ELECTORS PROPOSED FOR EACH OF THEM

Total Electorate for SAN FERNANDO	50,429
No. of Electoral Districts	9
Average number of electors per Electoral district	5,603
Highest Electorate in the Electoral Area	6,135
Lowest Electorate in the Electoral Area	5,032

NAME OF ELECTORAL DISTRICT	POLLING DIVISIONS WITHIN ELECTORAL DISTRICTS	ELECTORATE
COCOYEA/TAROUBA (9 PD's)	3887	397
	3888	613
	3889	981
	3980	361
	3985	440
	3986	848
	3987	1,171
	3988	422
	4012	674
		5,907
LES EFFORTS EAST/CIPERO (18 PD's)	4055	502
	4060	230
	4061	265
	4065	380
	4070	278
	4075	366
	4080	166
	4085	261
	4090	345
	4100	219
	4101	383
	4165	181
	4170	343
	4185	267
	4186	276
	4190	353
	4191	465
	4195	200
		5,480
LES EFFORTS WEST/LA ROMAINE (11 PD's)	3766	309
	3786	838
	3875	548
	3876	512
	3878	430
	3879	537
	3880	615
	3881	585
	4180	173
	4181	720
	4182	318
		5,585

APPENDIX D – (CONTINUED)

MUNICIPAL CORPORATION
SAN FERNANDONAMES OF ELECTORAL DISTRICTS RECOMMENDED AND
THE NUMBER OF ELECTORS PROPOSED FOR EACH OF THEM

Total Electorate for SAN FERNANDO	50,429
No. of Electoral Districts	9
Average number of electors per Electoral district	5,603
Highest Electorate in the Electoral Area	6,135
Lowest Electorate in the Electoral Area	5,032

NAME OF ELECTORAL DISTRICT	POLLING DIVISIONS WITHIN ELECTORAL DISTRICTS	ELECTORATE
MARABELLA EAST (9 PD's)	3955	562
	3956	794
	3957	923
	3960	562
	3961	568
	3962	813
	3963	602
	3965	433
	3981	878
		6,135
MARABELLA SOUTH/VISTABELLA (9 PD's)	4000	333
	4005	481
	4006	489
	4025	976
	4030	383
	4031	780
	4035	394
	4036	652
	4115	544
		5,032
MARABELLA WEST (9 PD's)	3970	666
	3971	552
	3972	885
	3975	521
	3990	622
	3991	588
	3992	340
	3993	443
	3995	706
		5,323

APPENDIX D – (CONTINUED)

MUNICIPAL CORPORATION
SAN FERNANDONAMES OF ELECTORAL DISTRICTS RECOMMENDED AND
THE NUMBER OF ELECTORS PROPOSED FOR EACH OF THEM

Total Electorate for SAN FERNANDO	50,429
No. of Electoral Districts	9
Average number of electors per Electoral district	5,603
Highest Electorate in the Electoral Area	6,135
Lowest Electorate in the Electoral Area	5,032

NAME OF ELECTORAL DISTRICT	POLLING DIVISIONS WITHIN ELECTORAL DISTRICTS	ELECTORATE
MON REPOS/NAVET (13 PD's)	3886	364
	4010	554
	4013	183
	4015	537
	4020	610
	4040	374
	4041	410
	4045	364
	4046	147
	4049	355
	4050	686
	4051	761
	4105	459
		5,804
PLEASANTVILLE (9 PD's)	3892	843
	4052	795
	4053	619
	4054	326
	4056	649
	4057	775
	4058	706
	4059	718
	4062	279
		5,710
SPRINGVALE/PARADISE (14 PD's)	4110	620
	4120	595
	4125	630
	4130	207
	4135	303
	4140	174
	4145	47
	4150	100
	4151	908
	4152	614
	4153	356
	4155	273
	4160	320
	4175	306
		5,453

APPENDIX D - (1)

MUNICIPAL CORPORATION ELECTORAL AREA

SAN FERNANDO

ELECTORAL DISTRICTS:

- 1) COCOYEA/TAROUBA
- 2) LES EFFORTS EAST/CIPERO
- 3) LES EFFORTS WEST/LA ROMAINE
- 4) MARABELLA EAST
- 5) MARABELLA SOUTH/VISTABELLA
- 6) MARABELLA WEST
- 7) MON REPOS/NAVET
- 8) PLEASANTVILLE
- 9) SPRINGVALE/PARADISE

ELECTORAL DISTRICT OF COCOYEA/TAROUBA

Comprising the following Polling Divisions:

3887, 3888, 3889, 3980, 3985, 3986, 3987, 3988, 4012

ELECTORATE - 5,907

(In the following boundary descriptions, wherever a boundary line is described as passing along a road, street, avenue, trace or other roadway, the centre line of such road, street, avenue, trace or other roadway is indicated. Wherever ownership of land is indicated by name, it should be interpreted as referring to the current or previous ownership of such land.)

- NORTH -** From the junction of the Southern Main Road and the Guaracara- Tabaquite Road proceeding in a generally north-easterly direction along the Guaracara-Tabaquite Road to the point where it crosses the Trinidad and Tobago Government Railway Reserve formerly known as the Princes Town-Tabaquite Line; thence in a generally easterly direction along the said Railway Reserve to the point where it meets an unnamed road at L.P. No. 6; thence in a generally southerly direction along the said unnamed road to its junction with Union Park West at L.P. No. 66; thence in a generally westerly direction along Union Park West to its junction with Park Lane at L.P. No. 65; thence in a generally southerly direction along Park Lane to the point where it abuts the south-western corner of lands of Union Park Turf Club; thence in a generally easterly direction along the southern boundary of lands of the Union Park Turf Club into and along an unnamed trace to the north-eastern corner of lands of the Marabella Junior Secondary School; thence in a generally easterly direction along the said trace to its junction with the Solomon Hochoy Highway.
- EAST -** From the last mentioned point proceeding in a generally southerly direction along the Solomon Hochoy Highway to Allamby Street Extension; thence in a generally southerly direction along Allamby Street Extension into and along Allamby Street to the Naparima-Mayaro Road; thence in a generally south-westerly direction along the Naparima-Mayaro Road to Corinth Road; thence in a generally southerly direction along Corinth Road to its junction with Arachanis Drive.
- SOUTH -** From the last mentioned point proceeding in a generally westerly direction along Arachanis Drive to Aerides Drive; thence in a generally southerly direction along Aerides Drive to Anguloa Drive; thence in a generally westerly direction along Anguloa Drive to Pleasantville Circular; thence in a generally northerly and then westerly direction along Pleasantville Circular to its junction with Stewart Street Extension at L.P. No. 62 obliquely opposite Pointsetta Lane.
- WEST-** From the last mentioned point proceeding in a generally northerly direction along Stewart Street Extension into and along Stewart Street to Scotland Drive; thence in a generally northerly direction along Scotland Drive to Simpson-Brown Terrace; thence in a generally northerly direction along Simpson-Brown Terrace to Campbell Drive; thence easterly and then north-easterly along Campbell Drive and continuing into Dalkeith Road; thence along Dalkeith Road to its junction with the Naparima Mayaro Road and Altyre Drive at L.P. No. 63; thence in a generally northerly and then north-westerly direction along Altyre Drive to Brewster Boulevard at L.P. No. 56; thence in a generally north-westerly direction along Brewster Boulevard to its northern end at L.P. No. 12; thence in a generally northerly direction along an imaginary line to the point at L.P. No. 4 on the Tarouba Link Road; thence in a generally westerly direction along the Tarouba Link Road to the San Fernando By-Pass; thence in a generally north-westerly direction along the San Fernando By-Pass into and along the Southern Main Road to its junction

with Guaracara-Tabaquite Road at the point of commencement.

ELECTORAL DISTRICT OF LES EFFORTS EAST/CIPERO

Comprising the following Polling Divisions:

**4055, 4060, 4061, 4065, 4070, 4075, 4080, 4085,
4090, 4100, 4101, 4165, 4170, 4185, 4186, 4190, 4191, 4195**

ELECTORATE – 5,480

(In the following boundary descriptions, wherever a boundary line is described as passing along a road, street, avenue, trace or other roadway, the centre line of such road, street, avenue, trace or other roadway is indicated. Wherever ownership of land is indicated by name, it should be interpreted as referring to the current or previous ownership of such land.)

- NORTH -** From the junction of Mucurapo Street and Coffee Street proceeding south-eastwards along Coffee Street to Carib Street; thence eastwards along Carib Street to La Coulee Street; thence in a generally north-easterly direction, for a distance of approximately 1,450 feet, along an imaginary line to the northern end of Marryatt Street; thence in a south-easterly direction along an imaginary line to the point at the junction of Circular Road and Royal Road. Thence in a westerly direction along Royal Road to Navet Road; thence in a generally south-easterly direction along Navet Road to its junction with the San Fernando By-Pass.
- EAST -** From the last mentioned point proceeding in a generally south-westerly direction along the San Fernando By-Pass to the point where it over-passes Ciperro Road.
- SOUTH -** From the last mentioned point proceeding in a generally north-westerly direction along Ciperro Road to its junction with Ciperro Street, Cross-Crossing; thence in a generally south-easterly direction along Ciperro Street to the point where it crosses the north bank of the Ciperro River; thence in a generally north-westerly direction along the north bank of the Ciperro River to the point where an imaginary line drawn southwards from the junction of Todd Street and the Rienzi Kirton Highway meets it.
- WEST -** From the last mentioned point proceeding in a generally northerly direction along the said imaginary line to the junction of Todd Street and the Rienzi Kirton Highway; thence in a generally northerly direction along Todd Street to Rushworth Street; thence westwards along Rushworth Street to Gransaul Street; thence northwards along Gransaul Street to Sutton Street; thence eastwards along Sutton Street to Mucurapo Street; thence northwards along Mucurapo Street to its junction with Coffee Street at the point of commencement.

ELECTORAL DISTRICT OF LES EFFORTS WEST/ LA ROMAINE

Comprising the following Polling Divisions:

**3766, 3786, 3875, 3876, 3878, 3879,
3880, 3881, 4180, 4181, 4182**

ELECTORATE – 5,585

(In the following boundary descriptions, wherever a boundary line is described as passing along a road, street, avenue, trace or other roadway, the centre line of such road, street, avenue, trace or other roadway is indicated. Wherever ownership of land is indicated by name, it should be interpreted as referring to the current or previous ownership of such land.)

- NORTH -** From the junction of Rushworth Street and Independence Avenue proceeding in a generally easterly direction along Rushworth Street to its junction with Todd Street.
- EAST -** From the last mentioned point proceeding in a generally southerly direction along Todd Street to its junction with the Rienzi Kirton Highway; thence southwards along an imaginary line to the south bank of the Ciperio River; thence in a generally south-easterly direction along the south bank of the Ciperio River to the point where it is crossed by the South Trunk Road.
- SOUTH -** From the last mentioned point proceeding in a generally south-westerly direction along the South Trunk Road to the point where it crosses the east bank of the Oropouche River; thence in a generally northerly direction along the east bank of the Oropouche River to the point at its mouth on the sea coast.
- WEST -** From the last mentioned point proceeding in a generally north-easterly direction along the sea coast to the mouth of the Ciperio River; thence in a generally north-easterly direction along the south bank of the Ciperio River to the point where an imaginary line drawn southwards from the junction of Lady Hailes Avenue and Independence Avenue meets the said point; thence in a generally northerly direction along the said imaginary line to the junction of Lady Hailes Avenue and Independence Avenue; thence in a generally north-easterly direction along Independence Avenue to its junction with Rushworth Street at the point of commencement.

ELECTORAL DISTRICT OF MARABELLA EAST

Comprising the following Polling Divisions:

3955, 3956, 3957, 3960, 3961, 3962, 3963, 3965, 3981

ELECTORATE – 6,135

(In the following boundary descriptions, wherever a boundary line is described as passing along a road, street, avenue, trace or other roadway, the centre line of such road, street, avenue, trace or other roadway is indicated. Wherever ownership of land is indicated by name, it should be interpreted as referring to the current or previous ownership of such land.)

- NORTH -** From the point where the Southern Main Road crosses the south bank of the Guaracara River proceeding in a generally easterly direction along the south bank of the said river to the point where it is crossed by the Solomon Hochoy Highway.
- EAST -** From the last mentioned point proceeding southwards along the Solomon Hochoy Highway to its junction with an estate trace passing along the northern boundary of the Tarouba Estate.
- SOUTH -** From the last mentioned point proceeding westwards along the said estate trace passing along the northern boundary of the Tarouba Estate to and along the southern boundary of lands of Union Park Turf Club to its south-western corner at Park Lane; thence northwards along Park Lane to Union Park West at L.P. No. 65; thence in a generally easterly direction along Union Park West to its junction with an unnamed road at L.P. No. 66; thence in a generally northerly direction along the said unnamed road to the Trinidad and Tobago Government Railway Reserve formerly known as the Princes Town-Tabaquite Line at L.P. No. 6; thence in a generally westerly direction along the said Railway Reserve to the Guaracara-Tabaquite Road; thence in a generally south-westerly direction along the Guaracara-Tabaquite Road to its junction with the Southern Main Road.
- WEST -** From the last mentioned point proceeding in a generally north-westerly direction along the Southern Main Road to the point where it crosses the south bank of the Guaracara River at the point of commencement.

ELECTORAL DISTRICT OF MARABELLA SOUTH/VISTABELLA

Comprising the following Polling Divisions:

4000, 4005, 4006, 4025, 4030, 4031, 4035, 4036, 4115

ELECTORATE – 5,032

(In the following boundary descriptions, wherever a boundary line is described as passing along a road, street, avenue, trace or other roadway, the centre line of such road, street, avenue, trace or other roadway is indicated. Wherever ownership of land is indicated by name, it should be interpreted as referring to the current or previous ownership of such land.)

- NORTH -** From the point on the sea coast at the mouth of the Vistabella River proceeding in a generally south-easterly direction along the south bank of the Vistabella River to the point where it is crossed by Elizabeth Street; thence in a generally northerly direction along Elizabeth Street to Bay Road; thence in a generally north-easterly direction along Bay Road to the Southern Main Road; thence in a generally north-easterly direction along the Southern Main Road to its junction with the San Fernando By-Pass.
- EAST -** From the last mentioned point proceeding in a generally southerly direction along the San Fernando By-Pass to its junction with St. Joseph Road.
- SOUTH -** From the last mentioned point proceeding westwards along St. Joseph Road to London Street; thence southwards along the said street to Circular Road; thence in a generally south-westerly direction along Circular Road to Cane Street; thence north-westwards along Cane Street to Pointe-a-Pierre Road; thence northwards along Pointe-a-Pierre Road to Alexander Road; thence south-westwards along the said road to Norman Tang Street; thence northwards along Norman Tang Street to Aleong Street; thence westwards along Aleong Street to Zurcher Street; thence northwards along Zurcher Street to Waddell Street; thence westwards along Waddell Street to Lange Street; thence northwards along Lange Street to Hubert Rance Street; thence westwards along Hubert Rance Street to the east bank of a ravine running west of Lot No. 35 Hubert Rance Street; thence westwards along the said bank to the point on the sea coast.
- WEST -** From the last mentioned point proceeding in a generally north-easterly direction along the said sea coast to the point at the mouth of the Vistabella River at the point of commencement.

ELECTORAL DISTRICT OF MARABELLA WEST

Comprising the following Polling Divisions:

3970, 3971, 3972, 3975, 3990, 3991, 3992, 3993, 3995

ELECTORATE – 5,323

(In the following boundary descriptions, wherever a boundary line is described as passing along a road, street, avenue, trace or other roadway, the centre line of such road, street, avenue, trace or other roadway is indicated. Wherever ownership of land is indicated by name, it should be interpreted as referring to the current or previous ownership of such land.)

- NORTH -** From the point at the mouth of the Guaracara River on the sea coast proceeding in a generally easterly direction along the south bank of the said river to the point where it is crossed by the Southern Main Road.
- EAST -** From the last mentioned point proceeding first in a generally south-easterly and then south-westerly direction along the Southern Main Road to Bay Road; thence in a generally south-westerly direction along Bay Road to Elizabeth Street; thence in a generally southerly direction along Elizabeth Street to the point where it crosses the north bank of the Vistabella River.
- SOUTH -** From the last mentioned point proceeding in a generally north-westerly direction along the north bank of the Vistabella River to the point at its mouth on the sea coast.
- WEST -** From the last mentioned point proceeding in a generally northerly direction along the said sea coast to the point at the mouth of the Guaracara River at the point of commencement.

ELECTORAL DISTRICT OF MON REPOS/NAVET

Comprising the following Polling Divisions:

**3886, 4010, 4013, 4015, 4020, 4040, 4041, 4045,
4046, 4049, 4050, 4051, 4105**

ELECTORATE – 5,804

(In the following boundary descriptions, wherever a boundary line is described as passing along a road, street, avenue, trace or other roadway, the centre line of such road, street, avenue, trace or other roadway is indicated. Wherever ownership of land is indicated by name, it should be interpreted as referring to the current or previous ownership of such land.)

- NORTH -** From the junction of Pointe-a-Pierre Road and Circular Road proceeding in a generally north-easterly direction along Circular Road to London Street; thence north-eastwards along London Street to St. Joseph Road; thence eastwards along St. Joseph Road to the San Fernando By-Pass; thence northwards along the San Fernando By-Pass to the Tarouba Link Road; thence in a generally easterly direction along the Tarouba Link Road to the point where it meets an imaginary line drawn due north from the northern end of Brewster Boulevard at L.P. No. 4.
- EAST -** From the last mentioned point proceeding in a generally southerly direction along the said imaginary line to the northern end of Brewster Boulevard at L.P. No. 12; thence in a generally south-easterly and then southerly direction along Brewster Boulevard to Altyre Drive at L.P. No. 56; thence in a generally south-easterly and then southerly direction along Altyre Drive to the junction of Dalkeith Road and the Naparima Mayaro Road at LP#63; thence in a south-westerly direction along Dalkeith Road to Campbell Drive; proceeding in a generally south-westerly direction along Campbell Drive to Simpson Brown Terrance; thence in a southerly direction along Simpson Brown Terrance to Stewart Street; thence in a generally southerly direction along Stewart Street into and along Stewart Street Extension to its junction with Pleasantville Circular at L.P. No. 62 obliquely opposite Poinsetta Lane.
- SOUTH -** From the last mentioned point proceeding in a generally westerly direction along Pleasantville Circular to Blitz Village Extension; thence in a generally north-westerly direction along Blitz Village Extension to the San Fernando By-Pass; thence in a generally north-easterly direction along the San Fernando By-Pass to Navet Road; thence in a generally north-westerly direction along Navet Road to its junction with Coffee Street and Royal Road; thence eastwards along Royal Road to its junction with Circular Road. Thence in a north-westerly direction along an imaginary line for a distance of approximately 1,450 feet to the northern end of Marryet Street formerly called Meaden Street. Thence proceeding south-easterly along an imaginary line to a point at the junction of Carib Street and La Coulee Street
- WEST -** From the last mentioned point proceeding in a generally south-westerly direction along Carib Street to Coffee Street; thence in a north-westerly direction along Coffee Street to Pointe-a-Pierre Road; thence northwards and then north-eastwards along Pointe-a-Pierre Road to its junction with Circular Road at the point of commencement.

ELECTORAL DISTRICT OF PLEASANTVILLE

Comprising the following Polling Divisions:

3892, 4052, 4053, 4054, 4056, 4057, 4058, 4059, 4062

ELECTORATE – 5,710

(In the following boundary descriptions, wherever a boundary line is described as passing along a road, street, avenue, trace or other roadway, the centre line of such road, street, avenue, trace or other roadway is indicated. Wherever ownership of land is indicated by name, it should be interpreted as referring to the current or previous ownership of such land.)

- NORTH -** From the junction of the San Fernando By-Pass and Blitz Village Extension proceeding in a generally south-easterly direction along Blitz Village Extension to Pleasantville Circular; thence in a generally easterly and then southerly direction along Pleasantville Circular to Anguloa Drive; thence in a generally easterly direction along Anguloa Drive to Aerides Drive; thence in a generally northerly direction along Aerides Drive to Arachanis Drive; thence in a generally easterly direction along Arachanis Drive to its junction with Corinth Road.
- EAST -** From the last mentioned point proceeding in a generally south-westerly direction along Corinth Road to Ciperio Road; thence in a generally southerly direction along an imaginary line to the north bank of the Ciperio River.
- SOUTH -** From the last mentioned point proceeding in a generally westerly direction along the north bank of the Ciperio River to the point where it is crossed by Ciperio Street.
- WEST -** From the last mentioned point proceeding in a generally north-westerly direction along Ciperio Street to Lady Hailes Avenue; thence in a generally south-easterly direction along Lady Hailes Avenue to the San Fernando By-Pass; thence in a generally north-easterly direction along the San Fernando By-Pass to its junction with Blitz Village Extension at the point of commencement.

ELECTORAL DISTRICT OF SPRINGVALE/PARADISE

Comprising the following Polling Divisions:

**4110, 4120, 4125, 4130, 4135, 4140, 4145,
4150, 4151, 4152, 4153, 4155, 4160, 4175**

ELECTORATE – 5,453

(In the following boundary descriptions, wherever a boundary line is described as passing along a road, street, avenue, trace or other roadway, the centre line of such road, street, avenue, trace or other roadway is indicated. Wherever ownership of land is indicated by name, it should be interpreted as referring to the current or previous ownership of such land.)

- NORTH -** From the point on the sea coast at the mouth of a ravine which flows westwards from the south-western corner of Lot No. 35 Hubert Rance Street, proceeding in a generally easterly direction along the south bank of the said ravine to the point where it is crossed by Hubert Rance Street at the south-western corner of Lot No. 35 Hubert Rance Street; thence in a generally easterly direction along Hubert Rance Street to Lange Street; thence southwards along Lange Street to Waddell Street; thence eastwards along Waddell Street to Zurcher Street; thence southwards along Zurcher Street to Aleong Street; thence eastwards along Aleong Street to Norman Tang Street; thence southwards along Norman Tang Street to Alexander Road; thence in a generally north-easterly direction along Alexander Street to Pointe-a-Pierre Road; thence south-westwards along Pointe-a-Pierre Road to Cane Street; thence in a generally south-easterly direction along Cane Street to its junction with Circular Road.
- EAST -** From the last mentioned point proceeding first south-westwards and then southwards along Pointe-a-Pierre Road to its junction with Harris Promenade, Mucurapo Road and Coffee Street; thence southwards along Mucurapo Road to Sutton Street; thence westwards along Sutton Street to Gransaul Street; thence southwards along Gransaul Street to its junction with Rushworth Street.
- SOUTH -** From the last mentioned point proceeding in a generally westerly direction along Rushworth Street to Independence Avenue; thence in a generally southerly direction along Independence Avenue to its junction with Lady Hailes Avenue; thence in a generally southerly direction along an imaginary line to the north bank of the Ciperó River; thence in a generally south-westerly direction along the north bank of Ciperó River to its mouth on the sea coast.
- WEST -** From the last mentioned point proceeding in a generally north-easterly direction along the said sea coast to the point at the mouth of a ravine which flows westwards from the south-western corner of Lot No. 35 Hubert Rance Street at the point of commencement.

**MUNICIPAL CORPORATION
ARIMA**

**BOUNDARIES OF THE BOROUGH OF ARIMA AS PRESCRIBED
AND DEFINED IN THE MUNICIPAL CORPORATIONS ACT, CHAPTER 25:04**

“The Borough of Arima comprises the area which is bounded as follows: -

- NORTH -** By a line commencing at a point at the 1¼ mile mark on the northern side of the Blanchisseuse Road proceeding in a south-easterly direction along the northern side of the said road to its point of intersection with Arima Bye-Pass Road; thence continuing in a generally south-easterly direction along the eastern side of the Arima Bye-Pass Road to the point of intersection with Cocorital Road (also called Maturita Trace).
- EAST -** By the eastern side of Cocorital Road (also called Maturita Trace) from the Arima Bye-Pass Road proceeding southwards along the eastern side of Cocorital Road to the southern side of the Eastern Main Road; thence south-westerly along the southern side of the Eastern Main Road to the point where it meets the eastern bank of the Arima River; thence in a generally south-easterly direction along the eastern bank of the said river to the Churchill-Roosevelt Highway.
- SOUTH -** By the southern side of the Churchill-Roosevelt Highway from the Arima River proceeding westwards to the Mausica River.
- WEST -** By the left bank of the Mausica River from the Churchill-Roosevelt Highway (obliquely opposite the Arima Race Club) proceeding in a generally northerly direction along the said river to the northern boundary of the Eastern Main Road; thence in a generally south-westerly direction along the said road to a point near a monument which lies on the western boundary of a parcel of land owned now or formerly by J. L. Pinder; thence in a direction of 02°.37' to the aforementioned monument; thence in the same direction for 525.4 Links to another monument; thence in a direction of 02°.37' and for 926.3 Links to a monument; thence for a distance of some 20 Links to a point at the intersection of the southern boundary of the Old Arima Road and the eastern boundary of a parcel now or formerly the property of Adrian Vincent; thence in an easterly direction along the southern boundary of the Old Arima Road to a point at the intersection of the latter with the left bank of the Mauxiquita Ravine; thence in a generally northerly direction along the left bank of the said ravine to a point where it meets the southern boundary of a parcel of land now or formerly owned by Werner Bruno Carl Hillebrand referred to in Vol. 1385 - Folio 125 of the Real Property Register Book as Alleluiah Estate comprising (38a. 3r. 1p.); thence eastwards along the southern boundary of the said parcel of land to the western side of Calvary Branch Trace formerly known as Marine Branch Trace; thence proceeding in a generally north-westerly direction along the western side of the said Marine Branch Trace to a point where it is met by the extension of a line with bearing 349°.38' and forming part of the western boundary of a parcel of land leased now or formerly to S. P. Balmansingh and containing (5a. 3r. 03p.); thence along that said line to the north-western corner of the said parcel; thence proceeding north-easterly along an imaginary straight line to the point at the 1¼ mile mark on the Blanchisseuse Road that is at the point of commencement.”

APPENDIX E

MUNICIPAL CORPORATION
ARIMANAMES OF ELECTORAL DISTRICTS RECOMMENDED AND
THE NUMBER OF ELECTORS PROPOSED FOR EACH OF THEM

Total Electorate for Arima	29,073
No. of Electoral Districts	7
Average number of electors per Electoral district	4,153
Highest Electorate in the Electoral Area	4,416
Lowest Electorate in the Electoral Area	3,959

NAME OF ELECTORAL DISTRICT	POLLING DIVISIONS WITHIN ELECTORAL DISTRICTS	ELECTORATE
ARIMA CENTRAL (6 PD's)	1975	528
	1976	806
	1980	660
	1981	600
	1982	655
	2041	884
		4,133
ARIMA NORTHEAST (9 PD's)	2005	568
	2010	275
	2015	174
	2020	344
	2025	160
	2030	434
	2035	844
	2040	565
2096	1,052	
		4,416
ARIMA WEST/O'MEARA (5 PD's)	1961	1,110
	1979	943
	1985	757
	1990	729
	1991	420
		3,959
CALVARY (7 PD's)	1936	864
	1937	535
	1938	394
	1946	376
	1995	557
	1996	537
2000	876	
		4,139

*APPENDIX E – (CONTINUED)***MUNICIPAL CORPORATION
ARIMA****NAMES OF ELECTORAL DISTRICTS RECOMMENDED AND
THE NUMBER OF ELECTORS PROPOSED FOR EACH OF THEM**

Total Electorate for Arima	29,073
No. of Electoral Districts	7
Average number of electors per Electoral district	4,153
Highest Electorate in the Electoral Area	4,416
Lowest Electorate in the Electoral Area	3,959

NAME OF ELECTORAL DISTRICT	POLLING DIVISIONS WITHIN ELECTORAL DISTRICTS	ELECTORATE
MALABAR NORTH (5 PD's)	1965	872
	1971	862
	1972	426
	1977	840
	1978	1,071
		4,071
MALABAR SOUTH (5 PD's)	1967	666
	1968	609
	1969	1,135
	1970	1,200
	1973	550
		4,160
TUMPUNA (6 PD's)	1966	962
	1983	719
	2045	761
	2046	434
	2047	763
	2091	556
		4,195

APPENDIX E - (1)

MUNICIPAL CORPORATION ELECTORAL AREA

ARIMA

ELECTORAL DISTRICTS:

- 1) ARIMA CENTRAL
- 2) ARIMA NORTHEAST
- 3) ARIMA WEST/O'MEARA
- 4) CALVARY
- 5) MALABAR NORTH
- 6) MALABAR SOUTH
- 7) TUMPUNA

ELECTORAL DISTRICT OF ARIMA CENTRAL

Comprising the following Polling Divisions:

1975, 1976, 1980, 1981, 1982, 2041

ELECTORATE – 4,133

(In the following boundary descriptions, wherever a boundary line is described as passing along a road, street, avenue, trace or other roadway, the centre line of such road, street, avenue, trace or other roadway is indicated. Wherever ownership of land is indicated by name, it should be interpreted as referring to the current or previous ownership of such land.)

- NORTH -** From the junction of Pro Queen Street and Quesnel Street proceeding in a generally north-easterly direction along Quesnel Street to Percy Cezair Street; thence in a generally southerly direction along Percy Cezair Street to Lockhart Street; thence in a generally north-easterly direction along Lockhart Street to its junction with Cocorite Street.
- EAST -** From the last mentioned point proceeding in a generally south-easterly direction along Cocorite Street into and along Tumpuna Road to its junction with Sunset Drive.
- SOUTH -** From the last mentioned point proceeding in a generally westerly and then southerly direction along Sunset Drive to the point where it crosses the Railway Reserve; thence in a generally north-westerly direction along the Railway Reserve to the point where it crosses the north bank of a paved concrete drain; thence in a generally westerly direction along the north bank of the said paved concrete drain to the point where it is crossed by the eastern end of Bedasie Avenue; thence in a generally westerly direction along Bedasie Avenue to its junction with Malabar Road; thence in a generally northerly direction along Malabar Road to its junction with Koon Koon Branch Trace; thence in a generally westerly direction along Koon Koon Branch Trace to its junction with Subero Street.
- WEST -** From the last mentioned point proceeding in a generally northerly direction along Subero Street to Pro Queen Street; thence in a generally north-easterly direction along Pro Queen Street to its junction with Quesnel Street at the point of commencement.

ELECTORAL DISTRICT OF ARIMA NORTHEAST

Comprising the following Polling Divisions:

2005, 2010, 2015, 2020, 2025, 2030, 2035, 2040, 2096.

ELECTORATE – 4,416

(In the following boundary descriptions, wherever a boundary line is described as passing along a road, street, avenue, trace or other roadway, the centre line of such road, street, avenue, trace or other roadway is indicated. Wherever ownership of land is indicated by name, it should be interpreted as referring to the current or previous ownership of such land.)

- NORTH -
&
EAST** - From the point where the Arima Bye-Pass crosses the east bank of the Arima River proceeding in a generally south-easterly direction along the Arima Bye-Pass to Cocorital Road; thence in a generally south-easterly direction along Cocorital Road to the Eastern Main Road; thence in a generally south-westerly direction along the Eastern Main Road to the point where it crosses the west bank of the Arima River at the eastern boundary of the Municipal Electoral Area of the Borough of Arima; thence in a generally southerly direction along the west bank of the Arima River to the point where it meets an imaginary line drawn eastwards from the eastern end of Harmony Dream.
- SOUTH -** From the last mentioned point proceeding in a generally westerly direction along the said imaginary line to the eastern end of Harmony Dream; thence in a generally westerly direction along Harmony Dream to Fidler's Dream; thence in a generally westerly direction along Fidler's Dream to Cocorite Street at its junction with Lockhart Street; thence in a generally westerly direction along Lockhart Street; to Percy Cezair Street; thence in a generally northerly direction along Percy Cezair Street to Quesnel Street; thence in a generally south-westerly direction along Quesnel Street to Pro Queen Street; thence in a generally northerly direction along Pro Queen Street to Hollis Avenue; thence in a generally westerly and then south-westerly direction along Hollis Avenue to its junction with Industry Street.
- WEST -** From the last mentioned point proceeding in a generally northerly direction along Industry Street to Rawle Circular; thence north-eastwards along Rawle Circular to Gordon Street; thence in a generally northerly direction along Gordon Street to Sorzano Street; thence in a generally easterly direction along Sorzano Street to Woodford Street; thence in a generally northerly direction along Woodford Street to Church Street; thence in a generally easterly direction along Church Street to Prince Street; thence in a generally northerly direction along Prince Street to Torrecilla Street; thence in a generally north-easterly direction along Torrecilla Street to the point where it crosses the east bank of the Arima River; thence in a generally north-westerly direction along the east bank of the Arima River to the point where it is crossed by the Arima Bye-Pass at the point of commencement.

ELECTORAL DISTRICT OF ARIMA WEST/O'MEARA

Comprising the following Polling Divisions:

1961, 1979, 1985, 1990, 1991

ELECTORATE – 3,959

(In the following boundary descriptions, wherever a boundary line is described as passing along a road, street, avenue, trace or other roadway, the centre line of such road, street, avenue, trace or other roadway is indicated. Wherever ownership of land is indicated by name, it should be interpreted as referring to the current or previous ownership of such land.)

- NORTH -** From the point on the Arima Old Road where it abuts the north-western corner of lands of the Trinidad Textile Manufacturing Company Limited at the western boundary of the Municipal Corporation Electoral Area of Arima, proceeding in a generally easterly direction along the Arima Old Road into and along Mausica Street to Gordon Street; thence in a generally south-westerly direction along Gordon Street to Rawle Circular; thence south-westwards along Rawle Circular to Industry Street; thence southwards along Industry Street to Hollis Avenue; thence north-eastwards and eastwards along Hollis Avenue to its junction with Pro Queen Street.
- EAST -** From the last mentioned point proceeding in a generally south-westerly direction along Pro Queen Street to Subero Street; thence in a generally southerly direction along Subero Street to the point where it crosses the north bank of a paved concrete drain at the northern boundary of the Malabar Housing Settlement; thence in a generally westerly direction along the northern boundary of the Malabar Housing Settlement to the point where it abuts O'Meara Road; thence in a generally southerly direction along O'Meara Road to its junction with the Churchill-Roosevelt Highway.
- SOUTH -** From the last mentioned point proceeding in a generally north-westerly direction along the Churchill-Roosevelt Highway to the point where it crosses the east bank of the Mausica River at the western boundary of the Municipal Corporation Electoral Area of Arima.
- WEST -** From the last mentioned point proceeding in a generally north-easterly and then north-westerly direction along the east bank of the Mausica River to the point where it is crossed by John Shaw Avenue at the western boundary of the Municipal Corporation Electoral Area of Arima; thence in a generally south-westerly and then north-westerly direction along the western boundary of the Municipal Corporation Electoral Area of Arima to the north-western corner of lands of the Trinidad Textile Manufacturing Company Limited where it abuts the Arima Old Road at the point of commencement.

ELECTORAL DISTRICT OF CALVARY

Comprising the following Polling Divisions:

1936, 1937, 1938, 1946, 1995, 1996, 2000.

ELECTORATE – 4,139

(In the following boundary descriptions, wherever a boundary line is described as passing along a road, street, avenue, trace or other roadway, the centre line of such road, street, avenue, trace or other roadway is indicated. Wherever ownership of land is indicated by name, it should be interpreted as referring to the current or previous ownership of such land.)

- NORTH -** From the point on the northern boundary of the Municipal Corporation Electoral Area of the Borough of Arima at the 1¼ m.m. on the Arima-Blanchisseuse Road proceeding in a generally easterly and then south-easterly direction along the Arima-Blanchisseuse Road to the Arima By-Pass; thence in a generally south-easterly direction along the Arima By-Pass to the point where it crosses the west bank of the Arima River.
- EAST -** From the last mentioned point proceeding in a generally south-easterly direction along the west bank of the Arima River to the point where it is crossed by Torrecilla Street; thence in a generally south-westerly direction along Torrecilla Street to Prince Street; thence in a generally southerly direction along Prince Street to its junction with Church Street.
- SOUTH -** From the last mentioned point proceeding in a generally westerly direction along Church Street to Woodford Street; thence in a generally southerly direction along Woodford Street to Sorzano Street; thence in a generally westerly direction along Sorzano Street to Gordon Street; thence in a generally southerly direction along Gordon Street to Mausica Street; thence in a generally westerly direction along Mausica Street to the point where it crosses the east bank of the Mausica River at the western boundary of the Municipal Corporation Electoral Area of the Borough of Arima.
- WEST -** From the last mentioned point proceeding in a generally northerly and then easterly direction along the western and northern boundaries of the Municipal Corporation Electoral Area of the Borough of Arima to the 1¼ m.m. on the Arima-Blanchisseuse Road at the point of commencement.

ELECTORAL DISTRICT OF MALABAR NORTH

Comprising the following Polling Divisions:

1965, 1971, 1972, 1977, 1978

ELECTORATE – 4,071

(In the following boundary descriptions, wherever a boundary line is described as passing along a road, street, avenue, trace or other roadway, the centre line of such road, street, avenue, trace or other roadway is indicated. Wherever ownership of land is indicated by name, it should be interpreted as referring to the current or previous ownership of such land.)

- NORTH -** From the junction of Subero Street and Koon Koon Branch Trace, proceeding in a generally easterly direction along Koon Koon Branch Trace to Malabar Road; thence southwards along Malabar Road to Bedasie Avenue; thence in a generally easterly and then north-easterly direction along Bedasie Avenue to its eastern end where it crosses the south bank of a paved concrete drain; thence in a generally north-easterly direction along the south bank of the said paved concrete drain to the point where it is crossed by the Trinidad and Tobago Government Railway Reserve.
- EAST -** From the last mentioned point proceeding in a generally south-easterly direction along the said Government Railway Reserve to the northern end of La Croix Trace; thence in a generally southerly direction along La Croix Trace to Immortelle Avenue; thence westwards along Immortelle Avenue to Mahogany Drive; thence southwards along Mahogany Drive to Tirite Lane; thence westwards along Tirite Lane to Croton Lane; thence southwards along Croton Lane to its junction with Banyan Boulevard.
- SOUTH -** From the last mentioned point proceeding in a generally westerly direction along Banyan Boulevard to Malabar Road; thence southwards along Malabar Road to Nu Tones Boulevard; thence in a generally westerly direction along Nu Tones Boulevard to its junction with O'Meara Road at T.&T.E.C. L.P. No. 50.
- WEST -** From the last mentioned point proceeding in a generally northerly direction along O'Meara Road to the point where it abuts the north-western corner of the Malabar Housing Settlement at the south bank of a paved concrete drain between L.P. No. 47 and L.P. No. 48; thence in a generally easterly direction along the northern boundary of the Malabar Housing Settlement to the point where it is crossed by Subero Street at the southern boundary of Lot No. 12A Subero Street; thence in a generally northerly direction along Subero Street to its junction with Koon Koon Branch Trace at the point of commencement.

ELECTORAL DISTRICT OF MALABAR SOUTH

Comprising the following Polling Divisions:

1967, 1968, 1969, 1970, 1973

ELECTORATE – 4,160

(In the following boundary descriptions, wherever a boundary line is described as passing along a road, street, avenue, trace or other roadway, the centre line of such road, street, avenue, trace or other roadway is indicated. Wherever ownership of land is indicated by name, it should be interpreted as referring to the current or previous ownership of such land.)

- NORTH -** From the junction of O’Meara Road and Nu Tones Boulevard at T.&T.E.C. L.P. No. 50 proceeding in a generally easterly direction along Nu Tones Boulevard to Malabar Road; thence in a generally northerly direction along Malabar Road to Banyan Boulevard; thence in a generally easterly direction along Banyan Boulevard to Croton Lane; thence in a generally northerly direction along Croton Lane to Tirite Lane; thence in a generally easterly direction along Tirite Lane to Mahogany Drive; thence in a generally northerly direction along Mahogany Drive to Immortelle Avenue; thence in a generally easterly direction along Immortelle Avenue to its junction with La Croix Trace.
- EAST -** From the last mentioned point proceeding in a generally southerly direction along La Croix Trace to Rowland Cleveland Road; thence in a generally southerly direction along Rowland Cleveland Road to George Lewis Place; thence in a generally south-easterly direction along George Lewis Place to its southern end; thence in a generally southerly direction along an imaginary line to the point on the Churchill-Roosevelt Highway.
- SOUTH -** From the last mentioned point proceeding in a generally westerly direction along the Churchill-Roosevelt Highway to its junction with O’Meara Road.
- WEST -** From the last mentioned point proceeding in a generally northerly direction along O’Meara Road to its junction with Nu Tones Boulevard at T.&T.E.C. L.P. No. 50 at the point of commencement.

ELECTORAL DISTRICT OF TUMPUNA

Comprising the following Polling Divisions:

1966, 1983, 2045, 2046, 2047, 2091.

ELECTORATE – 4,195

(In the following boundary descriptions, wherever a boundary line is described as passing along a road, street, avenue, trace or other roadway, the centre line of such road, street, avenue, trace or other roadway is indicated. Wherever ownership of land is indicated by name, it should be interpreted as referring to the current or previous ownership of such land.)

- NORTH -** From the junction of Cocorite Street, Lockhart Street and Fidler’s Dream proceeding in a generally easterly direction along Fidler’s Dream to Harmony Dream; thence in a generally easterly direction along Harmony Dream to its eastern end; thence in a generally easterly direction along an imaginary line to the point on the west bank of the Arima River at the eastern boundary of the Municipal Corporation Electoral Area of the Borough of Arima.
- EAST -** From the last mentioned point proceeding in a generally south-easterly direction along the west bank of the Arima River to the point where it is crossed by the Churchill-Roosevelt Highway.
- SOUTH -** From the last mentioned point proceeding in a generally south-westerly direction along the Churchill-Roosevelt Highway to the point where it meets an imaginary line drawn southwards from the southern end of George Lewis Place.
- WEST -** From the last mentioned point proceeding in a generally northerly direction along the said imaginary line to the southern end of George Lewis Place; thence in a generally north-westerly direction along George Lewis Place to Roland Cleveland Road; thence in a generally northerly direction along Roland Cleveland Road to La Croix Trace; thence in a generally northerly direction along La Croix Trace to the point where it crosses the Trinidad and Tobago Government Railway Reserve; thence in a generally north-westerly direction along the said Railway Reserve to the southern end of Sunset Avenue; thence in a generally easterly direction along Sunset Avenue to Tumpuna Road; thence in a generally north-westerly direction along Tumpuna Road into and along Cocorite Street to its junction with Lockhart Street and Fidler’s Dream at the point of commencement.

**MUNICIPAL CORPORATION
POINT FORTIN**

**BOUNDARIES OF THE BOROUGH OF POINT FORTIN AS PRESCRIBED
AND DEFINED IN THE MUNICIPAL CORPORATIONS ACT, CHAPTER 25:04**

“The Borough of Point Fortin comprises the area which is bounded as follows: -

- NORTH** - From the point on the sea coast at the northern end of Erin Road at the eastern boundary of Cedros Ward proceeding in a generally north-easterly direction along the said sea coast to the point on the west bank of Vance River.
- EAST** - From the last mentioned point proceeding in a generally south-easterly direction along the west bank of the said river to the point where it is crossed by the Southern Main Road.
- SOUTH** - From the last mentioned point proceeding in a generally south-westerly direction along the Southern Main Road to the point where it crosses the eastern boundary of Cedros Ward at Erin Road.
- WEST** - From the last mentioned point proceeding in a generally northerly direction along Erin Road (the eastern boundary of Cedros Ward) to the sea coast at the point of commencement.”

APPENDIX F

MUNICIPAL CORPORATION
POINT FORTINNAMES OF ELECTORAL DISTRICTS RECOMMENDED AND
THE NUMBER OF ELECTORS PROPOSED FOR EACH OF THEM

Total Electorate for POINT FORTIN	16,874
No. of Electoral Districts	6
Average number of electors per Electoral district	2,812
Highest Electorate in the Electoral Area	3,261
Lowest Electorate in the Electoral Area	2,636

NAME OF ELECTORAL DISTRICT	POLLING DIVISIONS WITHIN ELECTORAL DISTRICTS	ELECTORATE
CAP-DE-VILLE/FANNY VILLAGE (5 PD's)	4592	739
	4593	637
	4780	339
	4781	294
	4782	627
		2,636
EGYPT (6 PD's)	4706	401
	4755	1098
	4756	232
	4757	688
	4768	415
	4769	427
		3,261
HOLLYWOOD (5 PD's)	4765	716
	4766	526
	4767	486
	4775	592
	4776	368
		2,688
NEWLANDS/MAHAICA (8 PD's)	4710	320
	4725	336
	4730	328
	4735	356
	4740	199
	4745	175
	4750	513
	4770	448
		2,675
NEW VILLAGE (4 PD's)	4591	584
	4705	317
	4707	753
	4760	1,074
		2,728
TECHIER/GUAPO (7 PD's)	4676	50
	4695	409
	4696	590
	4697	510
	4700	435
	4715	381
	4720	511

APPENDIX F - (1)

MUNICIPAL CORPORATION ELECTORAL AREA

POINT FORTIN

ELECTORAL DISTRICTS:

- 1) CAP-DE-VILLE/FANNY VILLAGE
- 2) EGYPT
- 3) HOLLYWOOD
- 4) NEWLANDS/MAHAICA
- 5) NEW VILLAGE
- 6) TECHIER/GUAPO

ELECTORAL DISTRICT OF CAP-DE-VILLE/FANNY VILLAGE

Comprising the following Polling Divisions:

4592, 4593, 4780, 4781, 4782

ELECTORATE - 2,636

(In the following boundary descriptions, wherever a boundary line is described as passing along a road, street, avenue, trace or other roadway, the centre line of such road, street, avenue, trace or other roadway is indicated. Wherever ownership of land is indicated by name, it should be interpreted as referring to the current or previous ownership of such land.)

- NORTH -** From the point on the sea coast where the Cap-de-Ville Beach Road meets it proceeding in a generally north-easterly direction along the said sea coast to the point where it meets an imaginary line drawn north-westwards from the north-western corner of Lot No. 45 on the Guapo-Cap-de-Ville Road.
- EAST -** From the last mentioned point proceeding in a generally south-easterly direction along the said imaginary line to the north-western corner of Lot No. 45 on the Guapo-Cap-de-Ville Road; thence in a generally south-easterly direction along the western boundary of the said lot to its south-western corner where it abuts the Guapo-Cap-de-Ville Road and “E” Street; thence in a generally south-easterly direction along “E” Street to the point where it crosses the eastern boundary of the L’Esperance Estate; thence in a generally southerly direction along the eastern boundary of the L’Esperance Estate to its south-eastern corner where it abuts the northern boundary of the Proposed Forest Reserve.
- SOUTH -** From the last mentioned point proceeding in a generally westerly direction along the northern boundary of the Proposed Forest Reserve to the point where it is crossed by the north bank of the Cap-de-Ville River; thence in a generally north-westerly direction along the north bank of the Cap-de-Ville River to the southern end of Cemetary Block Trace; thence in a generally south-westerly direction along the north bank of the Cap-de-Ville River to the north-western corner of the Proposed Forest Reserve where it abuts the eastern end of Pundit Street at L.P. No. 56; thence in a generally westerly direction along Pundit Street to its junction with the Erin Road.
- WEST -** From the last mentioned point proceeding in a generally northerly direction along Erin Road to and along the Cap-de-Ville Beach Road to the point on the sea coast at the point of commencement.

ELECTORAL DISTRICT OF EGYPT

Comprising the following Polling Divisions:

4706, 4755, 4756, 4757, 4768, 4769

ELECTORATE - 3,261

(In the following boundary descriptions, wherever a boundary line is described as passing along a road, street, avenue, trace or other roadway, the centre line of such road, street, avenue, trace or other roadway is indicated. Wherever ownership of land is indicated by name, it should be interpreted as referring to the current or previous ownership of such land.)

- NORTH -** From the junction of Warden Road and the Guapo-Cap-de-Ville Road proceeding in a generally north-easterly direction along the Guapo-Cap-de-Ville Road to Point Fortin Main Road; thence in a generally south-easterly direction along Point Fortin Main Road to its junction with Hill Crest Drive.
- EAST -** From the last mentioned point proceeding in a generally south-westerly and then south-easterly direction along Hill Crest Drive to Walker Trace Extension; thence in a generally south-westerly direction along Walker Trace Extension into and along Walker Trace to Egypt Road; thence in a generally south-easterly and then southerly direction along Egypt Road to the point where it crosses the northern boundary of the Southern Road Settlement.
- SOUTH -** From the last mentioned point proceeding in a generally south-westerly direction along the northern boundary of the Southern Road Settlement to the point where it is crossed by Warden Road; thence in a generally north-westerly direction along Warden Road to its junction with Spring Trace.
- WEST -** From the last mentioned point proceeding in a generally north-westerly direction along Warden Road to its junction with the Guapo-Cap-de-Ville Road at the point of commencement.

ELECTORAL DISTRICT OF HOLLYWOOD

Comprising the following Polling Divisions:

4765, 4766, 4767, 4775, 4776

ELECTORATE - 2,688

(In the following boundary descriptions, wherever a boundary line is described as passing along a road, street, avenue, trace or other roadway, the centre line of such road, street, avenue, trace or other roadway is indicated. Wherever ownership of land is indicated by name, it should be interpreted as referring to the current or previous ownership of such land.)

- NORTH -** From the point on the sea coast where an imaginary line drawn north-westwards from the north-western corner of Lot No. 45 Guapo-Cap-de-Ville Road meets it proceeding in a generally north-easterly and then northerly direction along the said sea coast to the point where it meets the northern end of Beach Road; thence in a generally south-easterly direction along the said Beach Road to Guapo-Cap-de-Ville Road; thence in a generally north-easterly direction along the Guapo-Cap-de-Ville Road to its junction with Warden Road.
- EAST -** From the last mentioned point proceeding in a generally southerly direction along Warden Road to the point where it abuts the south-western corner of La Fortune Estate.
- SOUTH -** From the last mentioned point proceeding in a generally westerly direction along an imaginary line to the point at the south-eastern corner of the L'Esperance Estate.
- WEST -** From the last mentioned point proceeding in a generally northerly direction along the eastern boundary of the L'Esperance Estate to "E" Street; thence in a generally north-westerly direction along "E" Street to the Guapo-Cap-de-Ville Road where it abuts the south-western corner of Lot No. 45 Guapo-Cap-de-Ville Road; thence in a generally north-westerly direction along the western boundary of Lot No. 45 Guapo-Cap-de-Ville Road to its north-western corner; thence in a generally north-westerly direction along an imaginary line to the sea coast at the point of commencement.

ELECTORAL DISTRICT OF NEWLANDS/MAHAICA

Comprising the following Polling Divisions:

4710, 4725, 4730, 4735, 4740, 4745, 4750, 4770

ELECTORATE - 2,675

(In the following boundary descriptions, wherever a boundary line is described as passing along a road, street, avenue, trace or other roadway, the centre line of such road, street, avenue, trace or other roadway is indicated. Wherever ownership of land is indicated by name, it should be interpreted as referring to the current or previous ownership of such land.)

- NORTH -** From the point on the sea coast at the northern end of Guapo-Cap-de-Ville Road at the Point Fortin Pier proceeding in a generally north-easterly direction along the said sea coast to the point at the mouth of the Guapo River.
- EAST -** From the last mentioned point proceeding in a generally southerly direction along the west bank of the Guapo River to its confluence with a paved concrete drain at the northern end of Eastern Avenue.
- SOUTH -** From the last mentioned point proceeding in a generally westerly and then south-westerly direction along the north bank of the said paved concrete drain to the point where it is crossed by Techier Main Road at its junction with Canaan Road; thence in a generally north-westerly direction along Techier Main Road to the point where it crosses a pipeline reserve; thence in a generally southerly direction along the said pipeline reserve to the point where it is crossed by Point Fortin Main Road at the western boundary of Egypt Government School; thence in a generally north-westerly direction along Point Fortin Main Road to Guapo-Cap-de-Ville Road; thence in a generally south-westerly direction along Guapo-Cap-de-Ville Road to its junction with Beach Road.
- WEST -** From the last mentioned point proceeding in a generally north-westerly direction along Beach Road to its northern end on the sea coast; thence in a generally north-easterly direction along the said sea coast to the Point Fortin Pier at the northern end of Guapo-Cap-de-Ville Road at the point of commencement.

ELECTORAL DISTRICT OF NEW VILLAGE

Comprising the following Polling Divisions:

4591, 4705, 4707, 4760

ELECTORATE - 2,728

(In the following boundary descriptions, wherever a boundary line is described as passing along a road, street, avenue, trace or other roadway, the centre line of such road, street, avenue, trace or other roadway is indicated. Wherever ownership of land is indicated by name, it should be interpreted as referring to the current or previous ownership of such land.)

- NORTH -** From the junction of Erin Road, Cap-de-Ville Road and Pundit Street, proceeding in a generally easterly direction along Pundit Street to its eastern end at L.P. No. 56 where it abuts the north-western corner of the Proposed Forest Reserve at the south bank of the Cap-de-Ville River; thence in a generally north-easterly and then south-easterly direction along the south bank of the Cap-de-Ville River to the point where it crosses the northern boundary of the Proposed Forest Reserve; thence in a generally easterly direction along the northern boundary of the Proposed Forest Reserve to the southern boundary of the L'Esperance Estate; thence in a generally easterly direction along the southern boundary of the L'Esperance Estate to its south-eastern corner where it abuts Warden Road; thence in a generally south-easterly direction along Warden Road to the northern boundary of Southern Road Settlement; thence in a generally north-easterly direction along the northern boundary of Southern Road Settlement to the point where it is crossed by Egypt Road; thence in a generally northerly and then north-westerly direction along Egypt Road to Walker Trace; thence in a generally north-easterly direction along Walker Trace into and along Walker Trace Extension to Hill Crest Drive; thence in a generally north-westerly and then northerly direction along Hill Crest Drive to its junction with Point Fortin Main Road; thence in a generally easterly direction along Point Fortin Main Road to its junction with the Southern Main Road.
- EAST -
&
SOUTH** From the last mentioned point proceeding in a generally south-westerly direction along the Southern Main Road to its junction with Erin Road, Cap-de-Ville Road.
- WEST -** From the last mentioned point proceeding in a generally northerly direction along Erin Road, Cap-de-Ville Road to its junction with Pundit Street at the point of commencement.

ELECTORAL DISTRICT OF TECHIER/GUAPO

Comprising the following Polling Divisions:

4676, 4695, 4696, 4697, 4700, 4715, 4720

ELECTORATE - 2,886

(In the following boundary descriptions, wherever a boundary line is described as passing along a road, street, avenue, trace or other roadway, the centre line of such road, street, avenue, trace or other roadway is indicated. Wherever ownership of land is indicated by name, it should be interpreted as referring to the current or previous ownership of such land.)

- NORTH -** From the point on the sea coast at the mouth of the Guapo River proceeding in a generally north-easterly direction along the said sea coast to the point at the mouth of the Vance River.
- EAST -** From the last mentioned point proceeding in a generally south-easterly direction along the west bank of the Vance River to the point where it is crossed by the Southern Main Road.
- SOUTH -** From the last mentioned point proceeding in a generally south-westerly direction along the Southern Main Road to Point Fortin Main Road; thence in a generally north-westerly direction along Point Fortin Main Road to the point where it crosses a pipeline reserve at the western boundary of Egypt Government School.
- WEST -** From the last mentioned point proceeding in a generally northerly direction along the said pipeline reserve to the point where it is crossed by Techier Main Road at its junction with Canaan Road; thence in a generally south-easterly direction along Techier Main Road to the point where it crosses the north bank of a paved concrete drain; thence in a generally north-easterly and then easterly direction along the said paved concrete drain to its confluence with the Guapo River at the northern end of Eastern Avenue; thence in a generally northerly direction along the east bank of the Guapo River to its mouth on the sea coast at the point of commencement.

**MUNICIPAL CORPORATION
CHAGUANAS**

**BOUNDARIES OF THE BOROUGH OF CHAGUANAS AS PRESCRIBED
AND DEFINED IN THE MUNICIPAL CORPORATIONS ACT, CHAPTER 25:04**

“The Borough of Chaguanas comprises the area which is bounded as follows: -

- NORTH -** From the point at the mouth of the Madame Espagnol River on the sea coast proceeding first in a generally easterly then north-easterly direction along the west bank of the Madame Espagnol River to Bejucal Canal; thence northwards along Bejucal Canal to the point where it crosses the northern boundary of the Ward of Chaguanas; thence eastwards along the said Ward boundary to and along Munroe Road to Cunupia Railway Station Road; thence continuing eastwards along Cunupia Railway Station Road to the point where it meets the Southern Main Road.
- EAST -** From the last mentioned point proceeding in a generally southerly direction along the Southern Main Road to the point where it meets the west bank of the Cunupia River; thence in a generally south-easterly direction along the west bank of the Cunupia River to its confluence with the Claire Le Riche River also known as the Ghandia River; thence in a generally south-westerly direction along the west bank of the Claire Le Riche River also known as the Ghandia River to the point where it is crossed by Ragoonanan Road; thence westwards along Ragoonanan Road to Longdenville Local Road; thence southwards along Longdenville Local Road to Pokhor Road; thence eastwards along Pokhor Road to Paul Augustus Road; thence southwards along Paul Augustus Road to Depot Road; thence in a generally westerly direction along Depot Road to the north-western corner of lands of Rampall (15a. Or. Op.); thence southwards along the western boundary of lands of Rampall (15a. Or. Op.) to its south-western corner at the Trinidad Government Railway Reserve formerly known as the Rio Claro Line; thence north-westwards along the said railway reserve to Railway Road; thence southwards along Railway Road to Caparo Valley Brasso Road; thence in a generally southerly direction along Caparo Valley-Brasso Road to the point where it crosses the north bank of the Caparo River.
- SOUTH -** From the last mentioned point proceeding westwards along the north bank of the Caparo River to the north bank of the Honda River; thence first westwards and thence north-westwards along the north bank of the Honda River to the north bank of the Caparo River; thence in a generally westerly direction along the north bank of the Caparo River to the point at its mouth on the sea coast.
- WEST -** From the last mentioned point proceeding in a generally northerly direction along the said sea coast to the point at the mouth of the Madame Espagnol River at the point of commencement.”

APPENDIX G

MUNICIPAL CORPORATION
CHAGUANASNAMES OF ELECTORAL DISTRICTS RECOMMENDED AND
THE NUMBER OF ELECTORS PROPOSED FOR EACH OF THEM

Total Electorate for CHAGUANAS	67,055
No. of Electoral Districts	8
Average number of electors per Electoral district	8,382
Highest Electorate in the Electoral Area	9,515
Lowest Electorate in the Electoral Area	7,649

NAME OF ELECTORAL DISTRICT	POLLING DIVISIONS WITHIN ELECTORAL DISTRICTS	ELECTORATE
CHARLIEVILLE (6 PD's)	2750	1,820
	2755	1,666
	2875	1,798
	2880	1,420
	2885	262
	2915	984
		7,950
CUNUPIA (12 PD's)	2705	1,002
	2715	1,064
	2716	565
	2718	387
	2719	716
	2770	599
	2771	626
	2772	654
	2815	575
	2816	451
	2817	906
	2818	497
		8,042
EDINBURGH/LONGDENVILLE SOUTH (10 PD's)	2835	1,581
	2840	578
	2842	841
	2843	616
	2844	763
	2845	1,453
	2846	533
	2847	790
	2848	689
	2849	1,014
		8,858
ENTERPRISE NORTH/ESMERALDA (8 PD's)	2700	1,123
	2781	831
	2810	1,402
	2820	840
	2822	2,462
	2823	778
	2824	559
	2827	1,022
		9,017

APPENDIX G - (CONTINUED)

MUNICIPAL CORPORATION
CHAGUANASNAMES OF ELECTORAL DISTRICTS RECOMMENDED AND
THE NUMBER OF ELECTORS PROPOSED FOR EACH OF THEM

Total Electorate for CHAGUANAS	67,055
No. of Electoral Districts	8
Average number of electors per Electoral district	8,382
Highest Electorate in the Electoral Area	9,515
Lowest Electorate in the Electoral Area	7,649

NAME OF ELECTORAL DISTRICT	POLLING DIVISIONS WITHIN ELECTORAL DISTRICTS	ELECTORATE
ENTERPRISE SOUTH/LONGDENVILLE NORTH (7PD's)	2800	1,353
	2825	1,998
	2828	1,279
	2829	1,895
	2830	815
	2831	1,069
	2832	1,106
		9,515
FELICITY/ENDEAVOUR (10 PD's)	2890	775
	2905	791
	2906	168
	2910	499
	2920	703
	2925	982
	2926	966
	2930	967
	2935	878
	2975	920
		7,649
MONTROSE (13 PD's)	2814	373
	2819	537
	2821	433
	2826	1,368
	2850	614
	2851	723
	2852	612
	2853	442
	2855	892
	2856	410
	2857	548
	2858	537
	2900	605
		8,094
MUNROE ROAD/CARONI SAVANNAH (10 PD's)	2760	686
	2761	329
	2762	736
	2765	1,965
	2860	785
	2865	898
	2866	691
	2867	589
2870	741	

APPENDIX G - (1)**MUNICIPAL CORPORATION ELECTORAL AREA****CHAGUANAS****ELECTORAL DISTRICTS:**

- 1) CHARLIEVILLE
- 2) CUNUPIA
- 3) EDINBURGH/LONGDENVILLE SOUTH
- 4) ENTERPRISE NORTH/ ESMERALDA
- 5) ENTERPRISE SOUTH/LONGDENVILLE NORTH
- 6) FELICITY/ENDEAVOUR
- 7) MONTROSE
- 8) MUNROE ROAD/ CARONI SAVANNAH

ELECTORAL DISTRICT OF CHARLIEVILLE

Comprising the following Polling Divisions:

2750, 2755, 2875, 2880, 2885, 2915

ELECTORATE – 7,950

(In the following boundary descriptions, wherever a boundary line is described as passing along a road, street, avenue, trace or other roadway, the centre line of such road, street, avenue, trace or other roadway is indicated. Wherever ownership of land is indicated by name, it should be interpreted as referring to the current or previous ownership of such land.)

- NORTH** - From the point at the northern boundary of the Municipal Corporation Electoral Area of Chaguanas where it crosses the east bank of the Bejucal Canal proceeding in a generally easterly direction along the northern boundary of the Municipal Corporation Electoral Area of Chaguanas to the point where it is crossed by the Uriah Butler Highway.
- EAST** - From the last mentioned point proceeding in a generally southerly direction along the Uriah Butler Highway to and along the Caroni Savannah Road to its junction with Biljah Road; thence eastwards along Biljah Road to the Uriah Butler Highway; thence south-eastwards along the Uriah Butler Highway to the Trinidad and Tobago Government Railway Reserve formerly known as the San Fernando Line; thence in a generally south-westerly direction along the San Fernando Line to the point where it is crossed by Gaston Street; thence westwards along Gaston Street to Joseph Street; thence southwards along Joseph Street to Rene Street; thence westwards along Rene Street to Caroni Savannah Road; thence southwards along Caroni Savannah Road to its junction with the Chaguanas Main Road.
- SOUTH** - From the last mentioned point proceeding in a generally north-westerly direction along the Chaguanas Main Road to its junction with an Estate Trace which runs northwards along the western boundary of Woodford Lodge Estate.
- WEST** - From the last mentioned point proceeding in a generally northerly direction along the said Estate Trace which runs northwards along the western boundary of Woodford Lodge Estate to Greenwich Road; thence in a generally westerly direction along Greenwich Road to Cacandee Road; thence in a generally northerly direction along Cacandee Road to Bernard Road; thence westwards along Bernard Road to its western end; thence in a generally westerly direction along an imaginary line to the east bank of the Madame Espagnol River; thence in a generally north-easterly direction along the east bank of the Madame Espagnol River to the Bejucal Canal; thence northwards along the east bank of the Bejucal Canal to the point where it crosses the northern boundary of the Municipal Corporation Electoral Area of Chaguanas at the point of commencement.

ELECTORAL DISTRICT OF CUNUPIA

Comprising the following Polling Divisions:

**2705, 2715, 2716, 2718, 2719, 2770,
2771, 2772, 2815, 2816, 2817, 2818**

ELECTORATE – 8,042

(In the following boundary descriptions, wherever a boundary line is described as passing along a road, street, avenue, trace or other roadway, the centre line of such road, street, avenue, trace or other roadway is indicated. Wherever ownership of land is indicated by name, it should be interpreted as referring to the current or previous ownership of such land.)

- NORTH -** From the point where Cunupia Railway Station Road meets the Trinidad Government Railway Reserve formerly known as the San Fernando Line proceeding eastwards along Cunupia Railway Station Road to its junction with the Southern Main Road.
- EAST -** From the last mentioned point proceeding in a generally southerly direction along the Southern Main Road to the point where it meets the west bank of the Cunupia River; thence in a generally south-easterly direction along the west bank of the Cunupia River to its confluence with the Claire Le Riche River also known as the Ghandia River; thence in a generally south-westerly direction along the west bank of the Claire Le Riche River also known as the Ghandia River to the point where it is crossed by Esmeralda Road.
- SOUTH -** From the last mentioned point proceeding westwards along Esmeralda Road to the Southern Main Road; thence south-westwards along the Southern Main Road to Egypt Trace Extension; thence westwards along Egypt Trace Extension to Teak Drive; thence westwards along Teak Drive to its end; thence westwards along an imaginary line to Egypt Trace; thence westwards along Egypt Trace to the Trinidad and Tobago Government Railway Reserve formerly known as the San Fernando Line.
- WEST -** From the last mentioned point proceeding in a generally north-easterly direction along the said Railway Reserve formerly known as the San Fernando Line to the point where it is crossed by Cunupia Railway Station Road at the point of commencement.

ELECTORAL DISTRICT OF EDINBURGH/LONGDENVILLE SOUTH

Comprising the following Polling Divisions:

2835, 2840, 2842, 2843, 2844, 2845, 2846, 2847, 2848, 2849

ELECTORATE – 8,858

(In the following boundary descriptions, wherever a boundary line is described as passing along a road, street, avenue, trace or other roadway, the centre line of such road, street, avenue, trace or other roadway is indicated. Wherever ownership of land is indicated by name, it should be interpreted as referring to the current or previous ownership of such land.)

- NORTH -** From the point where the Solomon Hochoy Highway crosses the south bank of the Caparo River proceeding in a generally north-easterly direction along the south bank of the Caparo River to the point where it is crossed by La Clave Street; thence in a generally northerly direction along La Clave Street to the Southern Main Road; thence in a generally easterly direction along the Southern Main Road to Caparo Valley-Brasso Road; thence continuing eastwards along Caparo Valley-Brasso Road to Depot Road.
- EAST -** From the last mentioned point proceeding southwards then south-easterly along the Caparo-Valley Brasso Road and again southwards to the point where it crosses the north bank of the Caparo River.
- SOUTH -** From the last mentioned point proceeding in a generally north-westerly direction along the north bank of the Caparo River to the north bank of the Honda River; thence in a generally westerly direction along the north bank of the Honda River to the point where it is crossed by the Solomon Hochoy Highway.
- WEST -** From the last mentioned point proceeding northwards along the Solomon Hochoy Highway to the point where it crosses the south bank of the Caparo River at the point of commencement.

ELECTORAL DISTRICT OF ENTERPRISE NORTH/ESMERALDA

Comprising the following Polling Divisions:

2700, 2781, 2810, 2820, 2822, 2823, 2824, 2827

ELECTORATE – 9,017

(In the following boundary descriptions, wherever a boundary line is described as passing along a road, street, avenue, trace or other roadway, the centre line of such road, street, avenue, trace or other roadway is indicated. Wherever ownership of land is indicated by name, it should be interpreted as referring to the current or previous ownership of such land.)

- NORTH -** From the point at the north-western corner of Gordon Plantations Limited where it abuts Egypt Trace proceeding in a generally easterly direction along Egypt Trace to its eastern end; thence in a generally easterly direction along an imaginary line to the western end of Teak Drive; thence eastwards along Teak Drive to Egypt Trace Extension; thence in a generally easterly direction along Egypt Trace Extension to the Southern Main Road; thence in a generally north-easterly direction along the Southern Main Road to Esmeralda Road; thence in a generally easterly direction along Esmeralda Road to its eastern end where it crosses the west bank of the Claire Le Riche River also known as the Ghandia River.
- EAST -** From the last mentioned point proceeding in a generally south-westerly direction along the west bank of the Claire Le Riche River also known as the Ghandia River to the point where it is crossed by Ragoonanan Road; thence in a generally westerly direction along Ragoonanan Road to Longdenville Local Road; thence southwards along Longdenville Local Road to its junction with Clovis Avenue.
- SOUTH -** From the last mentioned point proceeding in a generally westerly direction along Clovis Avenue to the point where it crosses the Trinidad and Tobago Government Railway Reserve formerly known as the Rio Claro Line; thence in a generally north-westerly direction along the said Railway Reserve formerly known as the Rio Claro Line to the point where it is crossed by the Southern Main Road; thence in a generally south-westerly direction along the Southern Main Road to Montrose Trace; thence in a generally westerly direction along Montrose Trace to its junction with Egypt Trace Extension.
- WEST -** From the last mentioned point proceeding in a generally northerly direction along Egypt Trace Extension at the western boundary of Gordon Plantations Limited to its north-western corner where it abuts Egypt Trace at the point of commencement.

ELECTORAL DISTRICT OF ENTERPRISE SOUTH/LONGDENVILLE NORTH

Comprising the following Polling Divisions:

2800, 2825, 2828, 2829, 2830, 2831, 2832

ELECTORATE – 9,515

(In the following boundary descriptions, wherever a boundary line is described as passing along a road, street, avenue, trace or other roadway, the centre line of such road, street, avenue, trace or other roadway is indicated. Wherever ownership of land is indicated by name, it should be interpreted as referring to the current or previous ownership of such land.)

- NORTH -** From the junction of Chrissie Terrace and the Southern Main Road proceeding in a generally north-easterly direction along the Southern Main Road to the point where it crosses the Trinidad and Tobago Government Railway Reserve formerly known as the Rio Claro Line; thence in a generally south-easterly direction along the said Railway Reserve formerly known as the Rio Claro Line to the point where it is crossed by Clovis Avenue; thence in a generally easterly direction along Clovis Avenue to Longdenville Local Road; thence in a generally northerly direction along Longdenville Local Road until it meets Pokhor Road; thence in a generally easterly direction along Pokhor Road to the point at its junction with Phillip Augustus Road.
- EAST -** From the last mentioned point proceeding in a generally southerly direction along Phillip Augustus Road to Depot Road; thence proceeding in a generally westerly direction and then south-westwards along Depot Road to the north western corner of lands of Rampall (15 Acres); thence southwards along the western boundary of the said parcel of land to the point where it meets a Railway Reserve formerly known as the Rio Claro Line; thence north-westwards and then southwards along the said Railway Reserve to Railway Road; thence in a generally south-easterly and then southerly direction along Railway Road to the point where it meets the Caparo Valley-Brasso Road.
- SOUTH -** From the last mentioned point proceeding in a north-westerly, then northerly and then westerly direction along Caparo Valley-Brasso Road to the point where it abuts the south-western corner of lands of Isle de Los Estate.
- WEST -** From the last mentioned point proceeding in a generally northerly direction along the western boundary of lands of Isle de Los Estate to Chrissie Terrace; thence in a generally northerly and then westerly direction along Chrissie Terrace to its junction with the Southern Main Road at the point of commencement.

ELECTORAL DISTRICT OF FELICITY/ENDEAVOUR

Comprising the following Polling Divisions:

**2890, 2905, 2906, 2910, 2920,
2925, 2926, 2930, 2935, 2975**

ELECTORATE – 7,649

(In the following boundary descriptions, wherever a boundary line is described as passing along a road, street, avenue, trace or other roadway, the centre line of such road, street, avenue, trace or other roadway is indicated. Wherever ownership of land is indicated by name, it should be interpreted as referring to the current or previous ownership of such land.)

- NORTH -** From the point on the east bank of the Madame Espagnol River where an imaginary line drawn westwards from the western end of Bernard Road meets it, proceeding in a generally easterly direction along the said imaginary line to the western end of Bernard Road; thence north-eastwards and then south-eastwards along Bernard Road to Cacandee Road; thence in a generally southerly direction along Cacandee Road to Greenwich Road; thence eastwards along Greenwich Road to an Estate Trace which runs southwards along the western boundary of Woodford Lodge Estate; thence in a generally southerly direction along the said Estate Trace at the western boundary of Woodford Lodge Estate to Chaguanas Main Road; thence in a generally south-easterly direction along Chaguanas Main Road to the Caroni Savannah Road; thence northwards along the Caroni Savannah Road to Rene Street; thence eastwards along Rene Street to Joseph Street; thence northwards along Joseph Street to Gaston Street; thence eastwards along Gaston Street to the Trinidad and Tobago Government Railway Reserve formerly known as the San Fernando Line; thence north-eastwards along the said Railway Reserve formerly known as the San Fernando Line to the point where it is crossed by the Uriah Butler Highway.
- EAST -** From the last mentioned point proceeding in a generally southerly direction along the Uriah Butler Highway to the point where it crosses the north bank of the Honda River
- SOUTH -** From the last mentioned point proceeding in a generally north-westerly direction along the north bank of the Honda River to its confluence with the Caparo River; thence in a generally westerly direction along the north bank of the Caparo River to its mouth on the sea coast.
- WEST -** From the last mentioned point proceeding in a generally northerly direction along the said sea coast to the mouth of the Madame Espagnol River; thence in a generally north-easterly direction along the east bank of the Madame Espagnol River to the point where an imaginary line drawn westwards from the western end of Bernard Road meets it at the point of commencement.

ELECTORAL DISTRICT OF MONTROSE

Comprising the following Polling Divisions:

**2814, 2819, 2821, 2826, 2850, 2851, 2852,
2853, 2855, 2856, 2857, 2858, 2900**

ELECTORATE – 8,094

(In the following boundary descriptions, wherever a boundary line is described as passing along a road, street, avenue, trace or other roadway, the centre line of such road, street, avenue, trace or other roadway is indicated. Wherever ownership of land is indicated by name, it should be interpreted as referring to the current or previous ownership of such land.)

- NORTH -** From the point of the Trinidad and Tobago Government Railway Reserve formerly known as the San Fernando Line where it is crossed by Egypt Trace proceeding in a generally easterly direction along Egypt Trace to the point where it abuts the north-western corner of lands of Gordon Plantations Limited.
- EAST -** From the last mentioned point proceeding in a generally southerly direction along the western boundary of lands of Gordon Plantations Limited to the northern end of Egypt Trace Extension; thence in a generally southerly direction along Egypt Trace Extension to Montrose Trace; thence in a generally easterly direction along Montrose Trace to the Southern Main Road; thence in a generally south-westerly direction along the Southern Main Road to Chrissie Terrace; thence in a generally easterly and then southerly direction along Chrissie Terrace to the western boundary of lands of Isle de Los Estate; thence southwards along the western boundary of lands of Isle de Los Estate to its south-western corner where it abuts the Caparo Valley-Brasso Road.
- SOUTH -** From the last mentioned point proceeding in a generally westerly direction along the Caparo Valley-Brasso Road to the Southern Main Road; thence westwards along the Southern Main Road to La Clave Street; thence in a generally southerly direction along La Clave Street to the point where it crosses the north bank of the Caparo River; thence in a generally south-westerly direction along the north bank of the Caparo River to the point where it is crossed by the Uriah Butler Highway.
- WEST -** From the last mentioned point proceeding in a generally north-westerly direction along the Uriah Butler Highway to the point where it crosses the Trinidad and Tobago Government Railway Reserve formerly known as the San Fernando Line; thence in a generally north-easterly direction along the said Railway Reserve formerly known as the San Fernando Line to the point where it is crossed by Egypt Trace at the point of commencement.

ELECTORAL DISTRICT OF MUNROE ROAD/CARONI SAVANNAH

Comprising the following Polling Divisions:

**2760, 2761, 2762, 2765, 2860,
2865, 2866, 2867, 2870, 2871**

ELECTORATE - 7,930

(In the following boundary descriptions, wherever a boundary line is described as passing along a road, street, avenue, trace or other roadway, the centre line of such road, street, avenue, trace or other roadway is indicated. Wherever ownership of land is indicated by name, it should be interpreted as referring to the current or previous ownership of such land.)

- NORTH** - From the junction of Munroe Road and the Uriah Butler Highway proceeding eastwards along Munroe Road to the point where it meets the Trinidad Government Railway Reserve formerly known as the San Fernando Line.
- EAST -
&
SOUTH** - From the last mentioned point proceeding in a generally south-westerly direction along the Trinidad Government Railway Reserve formerly known as the San Fernando Line to the point where it crosses the Uriah Butler Highway; thence north-westwards along the Uriah Butler Highway to Biljah Road; thence westwards along Biljah Road to its junction with the Caroni Savannah Road.
- WEST** - From the last mentioned point proceeding in a generally northerly direction along Caroni Savannah Road to and along the Uriah Butler Highway to its junction with Munroe Road at the point of commencement.

APPENDIX H

REGIONAL CORPORATIONS

NAMES OF ELECTORAL DISTRICTS RECOMMENDED AND
THE NUMBER OF ELECTORS PROPOSED FOR EACH OF THEM

ELECTORAL AREAS	NUMBER OF ELECTORAL DISTRICTS	NAME OF ELECTORAL DISTRICT	ELECTORATE
<i>COUVA/TABAQUITE/TALPARO</i>	14	1. BALMAIN/CALCUTTA NO. 2	11,452
		2. BRECHIN CASTLE/ESPERANZA	10,898
		3. CALIFORNIA/POINT LISAS	11,067
		4. CAPARO/MAMORAL	9,372
		5. CARATAL/TORTUGA	10,072
		6. CARLI BAY/CALCUTTA NO. 3/MC BEAN	11,412
		7. CLAXTON BAY / POINTE-A-PIERRE	10,975
		8. FREEPORT/CHICKLAND	10,211
		9. GASPARILLO/BONNE AVENTURE	9,787
		10. LAS LOMAS/SAN RAFAEL	10,293
		11. LONGDENVILLE/TALPARO	11,342
		12. PERSEVERANCE/WATERLOO	10,118
		13. PIPARO/SAN PEDRO/TABAQUITE	10,067
		14. ST. MARY'S/CARLSEN FIELD	10,372
TOTAL			147,438
<i>DIEGO MARTIN</i>	10	1. BAGATELLE/BLUE BASIN	9,506
		2. BELLE VUE/BOISSIERE NO. 1	8,267
		3. CHAGUARAMAS/POINT CUMANA	8,851
		4. COVIGNE/RICHPLAIN	8,888
		5. DIAMONDVALE	8,090
		6. GLENCOE/GOODWOOD/LA PUERTA	9,642
		7. MOKA/BOISSIERE NO. 2	8,802
		8. MORNE COCO/ALYCE GLEN	8,356
		9. PETIT VALLEY/COCORITE	8,692
		10. ST. LUCIEN/CAMERON HILL	9,057
TOTAL			88,151
<i>MAYARO/RIO CLARO</i>	6	1. BICHE/CHARUMA	4,559
		2. COCAL/MAFEKING	5,020
		3. ECCLESVILLE	5,251
		4. MAYARO/GUAYAGUAYARE	5,082
		5. RIO CLARO NORTH	4,454
		6. RIO CLARO SOUTH/CAT'S HILL	5,145
TOTAL			29,511

APPENDIX H - (CONTINUED)

REGIONAL CORPORATIONS

NAMES OF ELECTORAL DISTRICTS RECOMMENDED AND
THE NUMBER OF ELECTORS PROPOSED FOR EACH OF THEM

ELECTORAL AREAS	NUMBER OF ELECTORAL DISTRICTS	NAME OF ELECTORAL DISTRICT	ELECTORATE
<i>PENAL/DEBE</i>	10	1. BARRACKPORE WEST	6,969
		2. BRONTE	7,074
		3. DEBE EAST/L'ESPERANCE/UNION HALL	7,888
		4. DEBE SOUTH	7,066
		5. LA FORTUNE/DEBE NORTH	7,189
		6. LA ROMAINE	6,943
		7. PALMISTE/HERMITAGE	8,313
		8. PENAL	8,522
		9. QUINAM/MORNE DIABLO	8,135
		10. ROCHARD/BARRACKPORE EAST	8,328
TOTAL			76,427
<i>PRINCES TOWN</i>	10	1. BEN LOMOND/HARDBARGAIN/ WILLIAMSVILLE	9,022
		2. CORINTH/CEDAR HILL	8,372
		3. FIFTH COMPANY	7,984
		4. HINDUSTAN/ ST. MARY'S	8,496
		5. INVERNESS/PRINCES TOWN SOUTH	7,831
		6. LENGUA/ INDIAN WALK	7,965
		7. MORUGA	8,115
		8. NEW GRANT/TABLELAND	8,147
		9. REFORM/MANAHAMBRE	8,216
		10. ST. JULIEN / PRINCES TOWN NORTH	7,272
TOTAL			81,420
<i>SANGRE GRANDE</i>	8	1. CUMUTO/TAMANA	7,332
		2. MANZANILLA/FISHING POND	7,189
		3. SANGRE GRANDE NORTHEAST	7,659
		4. SANGRE GRANDE NORTHWEST	6,819
		5. SANGRE GRANDE SOUTH	7,024
		6. VALENCIA EAST/TOCO	7,810
		7. VALENCIA WEST	6,463
		8. VEGA DE OROPOUCHE	6,809
TOTAL			57,105

APPENDIX H - (CONTINUED)

REGIONAL CORPORATIONS

NAMES OF ELECTORAL DISTRICTS RECOMMENDED AND
THE NUMBER OF ELECTORS PROPOSED FOR EACH OF THEM

ELECTORAL AREAS	NUMBER OF ELECTORAL DISTRICTS	NAME OF ELECTORAL DISTRICT	ELECTORATE
<i>SAN JUAN/LAVENTILLE</i>	14	1. ARANGUEZ/WARNER VILLAGE	8,775
		2. BARATARIA	8,692
		3. BEETHAM/PICTON	10,389
		4. CALEDONIA/UPPER MALICK	9,816
		5. EL SOCORRO/ARANGUEZ NORTH	9,998
		6. FEBEAU/BOURG MULATRESSE	9,537
		7. MARACAS BAY/SANTA CRUZ/ LA FILLETTE	10,605
		8. MORVANT	10,596
		9. PETIT BOURG/MOUNT LAMBERT/ CHAMPS FLEURS	8,701
		10. SAN JUAN EAST	8,990
		11. SAN JUAN WEST	9,582
		12. ST. ANN'S/CASCADE/MON REPOS WEST	10,132
		13. ST. BARBS/CHINAPOO	10,120
		14. SUCCESS/TROU MACAQUE	9,907
TOTAL			135,840
<i>SIPARIA</i>	9	1. AVOCAT/SAN FRANCIQUE NORTH	8,356
		2. BRIGHTON/VESSIGNY	8,037
		3. CEDROS	7,039
		4. ERIN	7,901
		5. MON DESIR	8,176
		6. OTAHEITE/ROUSILLAC	7,971
		7. PALO SECO	8,349
		8. SIPARIA EAST/SAN FRANCIQUE SOUTH	8,585
		9. SIPARIA WEST/FYZABAD	7,388
TOTAL			71,802

APPENDIX H - (CONTINUED)

REGIONAL CORPORATIONS

NAMES OF ELECTORAL DISTRICTS RECOMMENDED AND
THE NUMBER OF ELECTORS PROPOSED FOR EACH OF THEM

ELECTORAL AREAS	NUMBER OF ELECTORAL DISTRICTS	NAME OF ELECTORAL DISTRICT	ELECTORATE
<i>TUNAPUNA/PIARCO</i>	16	1. AUZONVILLE/TUNAPUNA	10,401
		2. BLANCHISSEUSE/SANTA ROSA	11,155
		3. BON AIR/AROUCA/CANE FARM	10,145
		4. CARAPO	10,132
		5. CAURA/PARADISE/TACARIGUA	10,721
		6. CLEAVER/D'ABADIE	11,654
		7. CUREPE/PASEA	10,369
		8. FIVE RIVERS	11,714
		9. KELLY VILLAGE/WARRENVILLE	10,818
		10. LA FLORISSANTE/LOPINOT	10,160
		11. MACOYA/TRINCITY	10,823
		12. MARACAS/SANTA MAGARITA	11,129
		13. MAUSICA/MALONEY	11,797
		14. ST. AUGUSTINE SOUTH/PIARCO/ ST. HELENA	11,785
		15. VALSAYN/ST. JOSEPH	10,979
		16. WALLERFIELD/LA HORQUETTA	10,865
TOTAL			174,647

**REGIONAL CORPORATION
COUVA/TABAQUITE/TALPARO**

**BOUNDARIES OF THE REGION OF COUVA/TABAQUITE/TALPARO AS
PRESCRIBED AND DEFINED IN THE MUNICIPAL CORPORATIONS ACT,
CHAPTER 25:04**

“The Region of Couva/Tabaquite/Talparo comprises of: -

- NORTH -** From the point at the junction of the Southern Main Road and Mon Plaisir Road proceeding eastwards along Mon Plaisir Road to Mon Plaisir Branch Trace; thence northwards along the said Branch Trace passing along the eastern boundary of Mon Plaisir Estate (425a. Or. 13p.) to the point where it crosses the south bank of the Guayamare River; thence eastwards along the south bank of the said river to the point where it is crossed by Caroni Road also known as the Caroni south Bank Road; thence in a generally northerly direction along Caroni Road to El Carmen Branch Road; thence in a generally north-easterly direction along El Carmen Branch Road to the point where it crosses the south bank of the Caroni River; thence in a generally north-easterly direction along the south bank of the said river to the point at the confluence of the Caroni, the Aripo and the Cumuto Rivers (the easterly boundary of the County of St. George as described in Section 2 of the Division of Trinidad Act, Chapter 26:01).
- EAST -** From the point mentioned proceeding in a generally southerly direction along the eastern boundary of the County of St. George (as described in Section 2 of the Division of Trinidad Act, Chapter 26:01), to the point at the junction of Tamana Road and Cumuto Main Road; thence in a generally southerly direction along Cumuto Main Road to the point where it crosses the northern boundary of the Central Range Reserve; thence eastwards along the northern boundary of the Central Range Reserve to the point on Guaico-Tamana Road; thence in a generally southerly and then westerly direction along Guaico-Tamana Road to the point where it crosses the eastern boundary at the Central Range Reserve; thence southwards along the eastern boundary of the said Reserve to and along an imaginary straight line drawn due North from the junction of Mahangasingh Crown Trace and the Branch of Killdeer Crown Trace; thence proceeding southwards along the said imaginary straight line to the junction of Mahangasingh Crown Trace and the Branch of Killdeer Crown Trace; thence southwards along Mahangasingh Crown Trace to Tabaquite-Rio Claro Road; thence south-eastwards along the said road to the north-eastern corner of lands of Richard O’Connor (19a. 3.r. 27p.); thence southwards along the eastern boundary of the said lands to its south-eastern corner of the Trinidad Government Railway Reserve formerly known as the Rio Claro Line; thence westwards along the said Railway Reserve to the point where it is crossed by San Pedro Road; thence southwards along the said road to San Pedro Trace; thence in a generally south-westerly direction along the said Trace to the north-eastern corner of lands of Augustin Valdez (9a. 3r. 16p.); thence westwards along the northern boundaries of the said lands and a contiguous parcel owned by the said Augustin Valdez to the point where it meets the east bank of the Poole River.
- SOUTH -** From the last mentioned point proceeding in a generally north-westerly direction along the northern bank of the Poole River to the point where it is crossed by St. John’s Road; thence south-westwards along St. John’s Road into and along St. John’s Trace to Pascual Road; thence north-westwards along Pascual Road to Piparo Road; thence south-westwards along Piparo Road to the point where it crosses the north bank of the Guaracara River; thence in a generally south-westerly direction along the north bank of the said river to the point where it is crossed by Solomon Hochoy Highway; thence proceeding in a generally westerly direction

along the north bank of the Guaracara River to the point of its mouth at the sea coast.

WEST - From the last mentioned point proceeding in a generally northerly direction along the said sea coast to the point at the mouth of the Caparo River; thence proceeding in a generally easterly direction along the south bank of the Caparo River to its confluence with the Honda River to and along the south bank of the Caparo River to the point where it is crossed by the Caparo Valley-Brasso Road; thence continuing northwards along the Caparo Valley-Brasso Road to Railway Road; thence north-westwards along Railway Road to the point where it crosses a Railway Reserve formerly known as the Rio Claro Line; thence south-eastwards along the said Railway Reserve to the south-western corner of lands of Rampall (15a. Or. Op.); thence northwards along the western boundary of the said parcel of land to the point where it is crossed by Depot Road; thence in a generally easterly direction along Depot Road to Paul Augustus Road; thence in a generally northerly direction along Paul Augustus Road to Pokhor Road; thence westwards along Pokhor Road to Longdenville Local Road; thence northwards along Longdenville Local Road to Ragoonanan Road; thence eastwards along Ragoonanan Road to the point where it crosses the east bank of the Claire Le Riche River (Ghandia River); thence in a generally north-easterly direction along the east bank of the Claire Le Riche River (Ghandia River) to its confluence with the Cunupia River; thence in a generally north-westerly direction along the east bank of the Cunupia River to the point where it is crossed by the Southern Main Road; thence in a generally northerly direction along the Southern Main Road to the point at its junction with Mon Plaisir Road at the point of commencement.”

APPENDIX I

REGIONAL CORPORATION
COUVA/TABAQUITE/TALPARONAMES OF ELECTORAL DISTRICTS RECOMMENDED AND
THE NUMBER OF ELECTORS PROPOSED FOR EACH OF THEM

Total Electorate for COUVA/TABAQUITE/ TALPARO	147,438
No. of Electoral Districts	14
Average number of electors per Electoral district	10,531
Highest Electorate in the Electoral Area	11,452
Lowest Electorate in the Electoral Area	9,372

NAME OF ELECTORAL DISTRICT	POLLING DIVISIONS WITHIN ELECTORAL DISTRICTS	ELECTORATE
BALMAIN/CALCUTTA NO. 2 (9 PD's)	3056	1,476
	3061	1,454
	3066	983
	3085	722
	3090	2,147
	3092	259
	3097	744
	3098	1,726
	3100	1,941
BRECHIN CASTLE/ESPERANZA (14 PD's)	3091	592
	3120	672
	3195	481
	3196	297
	3197	761
	3198	577
	3199	581
	3200	1,207
	3201	363
	3206	896
	3210	945
	3215	318
	3220	1,097
	3225	2,111
CALIFORNIA/POINT LISAS (23 PD's)	3121	629
	3122	92
	3123	453
	3124	409
	3125	472
	3126	470
	3127	347
	3146	574
	3150	995
	3151	466
	3152	355
	3155	240
	3160	400
	3165	410
	3170	407
	3175	485
	3180	685
	3185	394
	3186	800
	3187	363
3188	746	
3189	521	
3190	354	

*APPENDIX I - (CONTINUED)***REGIONAL CORPORATION
COUVA/TABAQUITE/TALPARO****NAMES OF ELECTORAL DISTRICTS RECOMMENDED AND
THE NUMBER OF ELECTORS PROPOSED FOR EACH OF THEM**

Total Electorate for COUVA/TABAQUITE/ TALPARO	147,438	
No. of Electoral Districts	14	
Average number of electors per Electoral district	10,531	
Highest Electorate in the Electoral Area	11,452	
Lowest Electorate in the Electoral Area	9,372	
	POLLING DIVISIONS WITHIN ELECTORAL DISTRICTS	ELECTORATE
CAPARO/MAMORAL (12 PD's)	2655	604
	2660	720
	2665	850
	2786	1,017
	2790	751
	2795	442
	2796	1,776
	3015	847
	3020	615
	3025	1,021
	3030	328
	3075	401
		9,372
CARATAL/TORTUGA (17 PD's)	3080	685
	3081	452
	3205	445
	3245	1,040
	3250	1,108
	3270	466
	3271	505
	3272	443
	3275	767
	3276	454
	3280	931
	3281	626
	3282	250
	3285	572
3286	259	
3287	180	
3290	889	
	10,072	
CARLI BAY/CALCUTTA NO. 3/MC BEAN (11 PD's)	3094	1,388
	3095	662
	3096	1,003
	3105	963
	3110	411
	3115	698
	3130	2,025
	3135	880
	3136	429
	3140	2,297
3145	656	
	11,412	

APPENDIX I - (CONTINUED)

REGIONAL CORPORATION
COUVA/TABAQUITE/TALPARONAMES OF ELECTORAL DISTRICTS RECOMMENDED AND
THE NUMBER OF ELECTORS PROPOSED FOR EACH OF THEM

Total Electorate for COUVA/TABAQUITE/ TALPARO		147,438
No. of Electoral Districts		14
Average number of electors per Electoral district		10,531
Highest Electorate in the Electoral Area		11,452
Lowest Electorate in the Electoral Area		9,372
	POLLING DIVISIONS	
	WITHIN	ELECTORATE
NAME OF ELECTORAL DISTRICT	ELECTORAL DISTRICTS	
CLAXTON BAY/POINTE-A-PIERRE	3230	1,811
(13 PD's)	3235	1,140
	3240	564
	3295	874
	3296	995
	3300	1,071
	3305	1,037
	3310	1,410
	3315	782
	3320	38
	3325	141
	3330	166
	3331	946
		10,975
FREEPORT/CHICKLAND		
(12 PD's)	3010	1,354
	3035	514
	3040	404
	3045	597
	3046	897
	3047	620
	3050	292
	3051	674
	3052	513
	3060	661
	3065	1,799
	3070	1,904
		10,211
GASPARILLO/BONNE AVENTURE	3335	1,383
(11 PD's)	3340	574
	3341	692
	3345	664
	3350	901
	3351	801
	3352	779
	3353	1,236
	3355	716
	3356	567
	3360	1,474
		9,787
LAS LOMAS/SAN RAFAEL	2055	1,736
(11 PD's)	2680	788
	2681	411
	2682	457
	2683	791
	2690	1,973

2691	443
2692	1,941
2693	761
2706	578
2717	414

10,293

APPENDIX I - (CONTINUED)

**REGIONAL CORPORATION
COUVA/TABAQUITE/TALPARO**

**NAMES OF ELECTORAL DISTRICTS RECOMMENDED AND
THE NUMBER OF ELECTORS PROPOSED FOR EACH OF THEM**

Total Electorate for COUVA/TABAQUITE/ TALPARO	147,438
No. of Electoral Districts	14
Average number of electors per Electoral district	10,531
Highest Electorate in the Electoral Area	11,452
Lowest Electorate in the Electoral Area	9,372

NAME OF ELECTORAL DISTRICT	POLLING DIVISIONS WITHIN ELECTORAL DISTRICTS	ELECTORATE
LONGDENVILLE/TALPARO (15 PD's)	2056	1,157
	2060	603
	2065	885
	2070	184
	2075	167
	2080	1,415
	2670	1,356
	2671	220
	2675	688
	2780	1,784
	2785	732
	2805	762
	2806	603
	2807	389
	2808	397
		11,342
PERSEVERANCE/WATERLOO (15 PD's)	2945	854
	2950	637
	2955	988
	2960	654
	2961	975
	2962	305
	2963	633
	2964	620
	2980	824
	2981	584
	2982	503
	2985	511
	2986	387
	2987	949
2991	694	
		10,118
PIPARO/SAN PEDRO/TABAQUITE (13 PD's)	2590	354
	2635	1,040
	2636	424
	2640	703
	2641	806
	2645	949
	2650	483
	3255	535
	3260	618
	3261	768
	3265	992
	3266	577
	3365	1,818

*APPENDIX I - (CONTINUED)***REGIONAL CORPORATION
COUVA/TABAQUITE/TALPARO****NAMES OF ELECTORAL DISTRICTS RECOMMENDED AND
THE NUMBER OF ELECTORS PROPOSED FOR EACH OF THEM**

Total Electorate for COUVA/TABAQUITE/ TALPARO	147,438
No. of Electoral Districts	14
Average number of electors per Electoral district	10,531
Highest Electorate in the Electoral Area	11,452
Lowest Electorate in the Electoral Area	9,372

NAME OF ELECTORAL DISTRICT	POLLING DIVISIONS WITHIN ELECTORAL DISTRICTS	ELECTORATE
ST. MARY'S/CARLSEN FIELD (12 PD's)	2841	1,289
	2990	666
	2992	449
	2993	627
	2994	422
	2995	705
	2996	736
	3000	1,310
	3001	1,497
	3002	1,379
	3005	759
	3006	533
		10,372

APPENDIX I - (1)

REGIONAL MUNICIPALITY ELECTORAL AREA

COUVA/TABAQUITE/TALPARO

ELECTORAL DISTRICTS:

- 1) BALMAIN/CALCUTTA NO. 2
- 2) BRECHIN CASTLE/ESPERANZA
- 3) CALIFORNIA/POINT LISAS
- 4) CAPARO/MAMORAL
- 5) CARATAL/TORTUGA
- 6) CARLI BAY/CALCUTTA NO. 3/MC BEAN
- 7) CLAXTON BAY/POINTE-A-PIERRE
- 8) FREEPORT/CHICKLAND
- 9) GASPARILLO/BONNE AVENTURE
- 10) LAS LOMAS/SAN RAFAEL
- 11) LONGDENVILLE/TALPARO
- 12) PERSEVERANCE/WATERLOO
- 13) PIPARO/SAN PEDRO/TABAQUITE
- 14) ST. MARY'S/CARLSEN FIELD

ELECTORAL DISTRICT OF BALMAIN/CALCUTTA NO. 2

Comprising the following Polling Divisions:

3056, 3061, 3066, 3085, 3090, 3092, 3097, 3098, 3100

ELECTORATE – 11,452

(In the following boundary descriptions, wherever a boundary line is described as passing along a road, street, avenue, trace or other roadway, the centre line of such road, street, avenue, trace or other roadway is indicated. Wherever ownership of land is indicated by name, it should be interpreted as referring to the current or previous ownership of such land.)

- NORTH -** From the junction of the Southern Main Road and Freeport Mission Road proceeding in a generally south-easterly direction along Freeport Mission Road to Freeport Village Road; thence in a generally easterly direction along Freeport Village Road to the point where it crosses the Solomon Hochoy Highway.
- EAST -** From the last mentioned point proceeding in a generally southerly direction along the Solomon Hochoy Highway to the point where it is crossed by Rivulet Road.
- SOUTH -** From the last mentioned point proceeding in a generally north-westerly direction along Rivulet Road to Milton Road; thence in a generally north-westerly and then northerly direction along Milton Road to Couva Main Road; thence in a generally westerly direction along Couva Main Road to its junction with the Southern Main Road.
- WEST -** From the last mentioned point proceeding in a generally northerly direction along the Southern Main Road to Exchange Estate Trace; thence in a generally south-easterly direction along the said Estate Trace to Campden Road; thence in a generally south-easterly direction along Campden Road to the Campden Air Strip; thence in a generally easterly direction along the Campden Air Strip to an unnamed trace which runs northwards along the eastern boundary of the Campden Estate; thence in a generally northerly direction along the said unnamed trace at the eastern boundary of the Campden Estate to another Estate Trace; thence in a generally northerly and then north-westerly direction along the said Estate Trace to Mc Bean Local Road; thence in a generally northerly, westerly and again northerly direction along Mc Bean Local Road to Calcutta Road; thence in a generally westerly direction along Calcutta Road to the Southern Main Road; thence in a generally north-easterly direction along the Southern Main Road to its junction with Freeport Mission Road at the point of commencement.

ELECTORAL DISTRICT OF BRECHIN CASTLE/ESPERANZA

Comprising the following Polling Divisions:

**3091, 3120, 3195, 3196, 3197, 3198, 3199,
3200, 3201, 3206, 3210, 3215, 3220, 3225**

ELECTORATE – 10,898

(In the following boundary descriptions, wherever a boundary line is described as passing along a road, street, avenue, trace or other roadway, the centre line of such road, street, avenue, trace or other roadway is indicated. Wherever ownership of land is indicated by name, it should be interpreted as referring to the current or previous ownership of such land.)

- NORTH -** From the point where the Trinidad Government Railway Reserve formerly known as the San Fernando Line crosses the Couva Main Road proceeding in a generally easterly direction along the Couva Main Road to Milton Road; thence in a generally southerly and then south-easterly direction along Milton Road to Rivulet Road; thence in a generally south-easterly direction along Rivulet Road to the point where it crosses the Solomon Hochoy Highway.
- EAST -** From the last mentioned point proceeding in a generally southerly direction along the Solomon Hochoy Highway, to the point where an imaginary line drawn due west from the western end of Tambou Trace meets it; thence proceeding eastwards along the said imaginary line to the western end of Tambou Trace and continuing in a generally easterly direction along Tambou Trace to its junction with Kanga Settlement Road.
- SOUTH -** From the last mentioned point proceeding in a generally south-westerly direction along Kanga Settlement Road to Cedar Hill Road and continuing in a generally westerly direction along the Cedar Hill Road to its junction with the Southern Main Road; thence proceeding westwards along an imaginary line to the point on the sea coast.
- WEST -** From the last mentioned point proceeding in a generally north-westerly direction along the said sea coast to the point where it meets a private road for bulk sugar loading at Point Lisas; thence in a generally north-easterly direction along the said private road for bulk sugar loading to the point where it meets the Southern Main Road; thence south-eastwards along the Southern Main Road to the point where it crosses the Trinidad Government Railway Reserve formerly known as the San Fernando Line; thence proceeding in a generally north-easterly direction along the said Railway Reserve to the point where it is crossed by the Couva Main Road at the point of commencement.

ELECTORAL DISTRICT OF CALIFORNIA/POINT LISAS

Comprising the following Polling Divisions:

**3121, 3122, 3123, 3124, 3125, 3126, 3127, 3146, 3150, 3151, 3152,
3155, 3160, 3165, 3170, 3175, 3180, 3185, 3186, 3187, 3188, 3189, 3190**

ELECTORATE - 11,067

(In the following boundary descriptions, wherever a boundary line is described as passing along a road, street, avenue, trace or other roadway, the centre line of such road, street, avenue, trace or other roadway is indicated. Wherever ownership of land is indicated by name, it should be interpreted as referring to the current or previous ownership of such land.)

- NORTH -** From the point on the sea coast at the mouth of the Couva River proceeding in a generally north-easterly direction along the south bank of the Couva River to Carli Bay Road; thence eastwards along Carli Bay Road to Estate Road. Thence in a north westerly direction along Estate Road to Perry Street. Thence in an easterly direction along Perry Street to Waterloo Road Extension; thence southwards along Waterloo Road Extension to Balisier Avenue Extension; thence eastwards along Balisier Avenue Extension to its eastern end at a paved ravine; thence eastwards along the said paved ravine to the western end of Balisier Avenue; thence continuing eastwards along Balisier Avenue to the Southern Main Road; thence northwards along the said road to Couva Main Road; thence eastwards along Couva Main Road to the point where it is crossed by the Trinidad Government Railway Reserve formerly known as the San Fernando Line, Railway Road.
- EAST -** From the last mentioned point proceeding southwards along the Trinidad Government Railway Reserve formerly known as the San Fernando Line to the point where it is crossed by the Southern Main Road; thence north-westwards along the Southern Main Road to the point where it meets a private road for bulk sugar loading.
- SOUTH -** From the last mentioned point proceeding in a generally south-westerly direction along the said private road for bulk sugar loading to the point on the sea coast at Point Lisas.
- WEST -** From the last mentioned point proceeding in a generally north-westerly direction along the said sea coast to the point at the mouth of the Couva River at the point of commencement.

ELECTORAL DISTRICT OF CAPARO/MAMORAL

Comprising the following Polling Divisions:

**2655, 2660, 2665, 2786, 2790, 2795,
2796, 3015, 3020, 3025, 3030, 3075**

ELECTORATE – 9,372

(In the following boundary descriptions, wherever a boundary line is described as passing along a road, street, avenue, trace or other roadway, the centre line of such road, street, avenue, trace or other roadway is indicated. Wherever ownership of land is indicated by name, it should be interpreted as referring to the current or previous ownership of such land.)

- NORTH -** From the junction of the Caparo Valley-Brasso Road and Ravine Sable Road proceeding in a generally south-easterly direction along Ravine Sable Road to Fletchers Trace; thence in a generally south-westerly and then southerly direction along Fletchers Trace to Todds Station Road; thence in a generally north-easterly direction along Todds Station Road to Paltoo Trace; thence in a generally south-easterly direction along Paltoo Trace to La Gloria Trace; thence in a generally south-easterly and then northerly direction along La Gloria Trace to La Gloria-Todds Road; thence in a generally easterly direction along La Gloria-Todds Road to the point where it crosses the west bank of the Talparo River.
- EAST -** From the last mentioned point proceeding in a generally south-easterly direction along the west bank of the Talparo River to the point where it crosses the northern boundary of the Central Range Reserve; thence in a generally westerly and southerly direction along the northern and western boundaries of the Central Range Reserve to the point where it is crossed by the Brasso-Tamana Road.
- SOUTH -** From the last mentioned point proceeding in a generally westerly and then south-westerly direction along the Brasso-Tamana Road to John William Road; thence in a generally south-easterly direction along John William Road to John William Trace; thence in a generally south-westerly direction along John William Trace to Leemong Trace; thence in a generally south-westerly direction along Leemong Trace to Carry Road; thence in a generally westerly direction along Carry Road to the Guaracara-Tabaquite Road; thence in a generally westerly, southerly and then south-westerly direction along the Guaracara-Tabaquite Road to the point where it crosses the southern boundary of what was formerly the Ward of Monserrat; thence in a generally north-westerly direction along the southern boundary of what was formerly the Ward of Monserrat to the point where it is crossed by Guanapure Road; thence in a generally westerly direction along Guanapure Road to San Coco Road; thence in a generally westerly direction along San Coco Road to Sabalas Trace; thence in a generally south-westerly direction along Sabalas Trace to Corosal Trace at the southern boundary of what was formerly the Ward of Monserrat; thence in a generally south-westerly and then north-westerly direction along the southern boundary of what was formerly the Ward of Monserrat to the point where it crosses the east bank of the Brasso Seco River; thence in a generally north-westerly direction along the east bank of the Brasso Seco River to its confluence with the Agua Santa River; thence in a generally north-westerly direction along the east bank of the Agua Santa River to the point where it is crossed by San Pedro Road; thence in a generally north-westerly direction along San Pedro Road to Mayo Road; thence in a generally north-easterly direction along Mayo Road to its junction with Gran Couva Road.

ELECTORAL DISTRICT OF CAPARO/MAMORAL -Continued

WEST - From the last mentioned point proceeding in a generally south-easterly direction along Gran Couva Road to Brasso-Caparo Station Road; thence in a generally north-easterly direction along Brasso-Caparo Station Road to Brasso-Chickland Road; thence in a generally north-easterly direction along Brasso-Chickland Road to Pantin Acevero Trace; thence in a generally north-easterly direction along Pantin Acevero Trace to Banwarie Trace; thence in a generally north-westerly direction along Banwarie Trace to Chickland-Caparo Road; thence in a generally northerly direction along Chickland-Caparo Road to Bancroft Trace; thence in a generally north-westerly direction along Bancroft Trace to Freeport-Todds Road; thence in a generally north-westerly direction along Freeport-Todds Road to Arena Road; thence in a generally north-westerly direction along Arena Road to Bishop Trace; thence in a generally north-easterly direction along Bishop Trace to Edinburgh Road; thence in a generally north-westerly and then northerly direction along Edinburgh Road to the Caparo Valley-Brasso Road; thence in a generally northerly direction along the Caparo Valley-Brasso Road to its junction with Ravine Sable Road at the point of commencement.

ELECTORAL DISTRICT OF CARATAL/TORTUGA

Comprising the following Polling Divisions:

**3080, 3081, 3205, 3245, 3250, 3270, 3271, 3272, 3275,
3276, 3280, 3281, 3282, 3285, 3286, 3287, 3290**

ELECTORATE – 10,072

(In the following boundary descriptions, wherever a boundary line is described as passing along a road, street, avenue, trace or other roadway, the centre line of such road, street, avenue, trace or other roadway is indicated. Wherever ownership of land is indicated by name, it should be interpreted as referring to the current or previous ownership of such land.)

- NORTH -** From the point on the Solomon Hochoy Highway where it is crossed by the Couva Main Road at the Couva Overpass, proceeding in a generally south-easterly direction along the Couva Main Road to its junction with Mayo Road.
- EAST -** From the last mentioned point proceeding in a generally south-westerly direction along Mayo Road to San Pedro Road; thence in a generally south-easterly direction along San Pedro Road to the point where it crosses the west bank of the Agua Santa River; thence in a generally south-easterly direction along the west bank of the Agua Santa River to its confluence with the Brasso Seco River; thence in a generally south-easterly direction along the west bank of the Brasso Seco River to the point where it crosses the southern boundary of what was formerly the Ward of Monserrat; thence in a generally south-easterly direction along the southern boundary of what was formerly the Ward of Monserrat to the point where it crosses Corosal Road; thence in a generally southerly direction along Corosal Road to Maraval Road; thence in a generally westerly and then southerly direction along Maraval Road to the point where it crosses the west bank of the Mayo River; thence in a generally south-westerly direction along the west bank of the Mayo River to the point where it is crossed by Ashe Road; thence in a generally easterly direction along Ashe Road to Corosal Road; thence in a generally southerly direction along Corosal Road to Mayo Road; thence in a generally south-westerly direction along Mayo Road to its junction with Poonah Road.
- SOUTH -** From the last mentioned point proceeding in a generally south-westerly direction along Poonah Road to Morne Roche Quarry Road; thence in a generally north-westerly and then south-westerly direction along Morne Roche Quarry Road to Bonne Aventure Road; thence in a generally south-westerly direction along Bonne Aventure Road to Parforce Road; thence in a generally north-westerly direction along Parforce Road to Gasparillo-Bonne Aventure Road; thence in a generally westerly direction along Gasparillo-Bonne Aventure Road to Gasparillo Road; thence in a generally northerly direction along Gasparillo Road to San Fabien Road; thence in a generally north-westerly direction along San Fabien Road to Quarry Road; thence in a generally westerly direction along Quarry Road which passes through lands of V.O. West to its junction with the Solomon Hochoy Highway.
- WEST -** From the last mentioned point proceeding in a generally northerly direction along the Solomon Hochoy Highway to the point where it is crossed by Cedar Hill Road; thence in a generally easterly and then north-easterly direction along Cedar Hill Road to Kanga Settlement Road; thence in a generally north-easterly direction along Kanga Settlement Road to Tambou Trace; thence in a generally westerly direction along Tambou Trace to its western end; thence in a generally westerly direction along an imaginary line to the point on the Solomon Hochoy Highway; thence in a generally northerly direction along the Solomon Hochoy Highway to the point where it is crossed by the Couva Main Road at the Couva Overpass at the point of commencement.

ELECTORAL DISTRICT OF CARLI BAY/CALCUTTA NO. 3/MC BEAN

Comprising the following Polling Divisions:

**3094, 3095, 3096, 3105, 3110, 3115,
3130, 3135, 3136, 3140, 3145**

ELECTORATE – 11,412

(In the following boundary descriptions, wherever a boundary line is described as passing along a road, street, avenue, trace or other roadway, the centre line of such road, street, avenue, trace or other roadway is indicated. Wherever ownership of land is indicated by name, it should be interpreted as referring to the current or previous ownership of such land.)

- NORTH -** From the point on the sea coast where the western end of Waterloo Bay Road meets it proceeding in a generally easterly direction along Waterloo Bay Road to Waterloo Road; thence in a generally south-easterly direction along Waterloo Road to its junction with the Southern Main Road.
- EAST -** From the last mentioned point proceeding in a generally south-westerly direction along the Southern Main Road to Calcutta Road No. 3; thence in a generally easterly direction along Calcutta Road No. 3 to Mc Bean Local Road; thence in a generally southerly, easterly and again southerly direction along Mc Bean Local Road to an estate trace; thence southwards, eastwards and again southwards along the said estate trace to another estate trace which runs southwards along the eastern boundary of Campden Estate; thence southwards along the said estate trace which runs southwards along the eastern boundary of Campden Estate to the Campden Air Strip; thence in a generally westerly direction along the Campden Air Strip to Campden Road; thence in a generally north-westerly direction along Campden Road to Exchange Estate Road; thence in a generally north-westerly direction along Exchange Estate Road to the Southern Main Road; thence in a generally southerly direction along the Southern Main Road to its junction with the Couva Main Road.
- SOUTH -** From the last mentioned point proceeding westwards and southwards along the Southern Main Road to Balisier Avenue; thence westwards along Balisier Avenue to its western end at a paved ravine; thence westwards along the said paved ravine to the eastern end of Balisier Avenue Extension; thence westwards along Balisier Avenue Extension to Waterloo Road Extension; thence northwards along Waterloo Road Extension to Carli Bay Road; thence northwards along Waterloo Road to Perry Street. Thence in a westerly direction along Perry Street to Estate Road; thence in a south-easterly direction along Estate Road to Carli Bay Road; thence westwards along Carli Bay Road to the north bank of the Couva River; thence in a generally north-westerly then south-westerly direction along the north bank of the Couva River to the point at its mouth on the sea coast.
- WEST -** From the last mentioned point proceeding in a generally northerly direction along the said sea coast to the point where it meets the western end of Waterloo Bay Road at the point of commencement.

ELECTORAL DISTRICT OF CLAXTON BAY/POINTE-A-PIERRE

Comprising the following Polling Divisions:

**3230, 3235, 3240, 3295, 3296, 3300, 3305,
3310, 3315, 3320, 3325, 3330, 3331**

ELECTORATE – 10,975

(In the following boundary descriptions, wherever a boundary line is described as passing along a road, street, avenue, trace or other roadway, the centre line of such road, street, avenue, trace or other roadway is indicated. Wherever ownership of land is indicated by name, it should be interpreted as referring to the current or previous ownership of such land.)

- NORTH -** From the point on the sea coast at Claxton Bay where an imaginary line drawn due west from the junction of Cedar Hill Road and the Southern Main Road meets it, proceeding eastwards along the said imaginary line to the said junction; thence proceeding in a generally north-easterly and then easterly direction along Cedar Hill Road to the point where it crosses the Solomon Hochoy Highway.
- EAST -** From the last mentioned point proceeding in a generally southerly direction along the Solomon Hochoy Highway to the point where it crosses the north bank of the Guaracara River.
- SOUTH -** From the last mentioned point proceeding in a generally westerly direction along the north bank of the Guaracara River to the point at its mouth on the sea coast.
- WEST -** From the last mentioned point proceeding in a generally northerly direction along the said sea coast to the point where an imaginary line drawn due west from the junction of the Southern Main Road and Cedar Hill Road meets it at Claxton Bay at the point of commencement.

ELECTORAL DISTRICT OF FREEPORT/CHICKLAND

Comprising the following Polling Divisions:

**3010, 3035, 3040, 3045, 3046, 3047,
3050, 3051, 3052, 3060, 3065, 3070**

ELECTORATE – 10,211

(In the following boundary descriptions, wherever a boundary line is described as passing along a road, street, avenue, trace or other roadway, the centre line of such road, street, avenue, trace or other roadway is indicated. Wherever ownership of land is indicated by name, it should be interpreted as referring to the current or previous ownership of such land.)

- NORTH -** From the point where Freeport Village Road crosses the Solomon Hochoy Highway proceeding in a generally easterly direction along Freeport Village Road to Arena Road; thence in a generally easterly direction along Arena Road to Freeport Todd's Road; thence in a generally south-easterly direction along Freeport Todd's Road to Bancroft Trace; thence in a generally south-easterly direction along Bancroft Trace to its junction with Chickland Caparo Road.
- EAST -** From the last mentioned point proceeding in a generally southerly direction along Chickland-Caparo Road to Banwarie Trace; thence in a generally south-easterly direction along Banwarie Trace to Pantin Acevero Trace; thence in a generally southerly direction along Pantin Acevero Trace to Brasso-Chickland Road; thence in a generally south-westerly direction along Brasso-Chickland Road to its junction with Brasso-Caparo Station Road.
- SOUTH -** From the last mentioned point proceeding in a generally south-westerly direction along Brasso-Caparo Station Road to Gran Couva Road; thence in a generally north-westerly direction along Gran Couva Road to its junction with the Solomon Hochoy Highway.
- WEST -** From the last mentioned point proceeding in a generally northerly direction along the Solomon Hochoy Highway to the point where it is crossed by Freeport Village Road at the point of commencement.

ELECTORAL DISTRICT OF GASPARILLO/BONNE AVENTURE

Comprising the following Polling Divisions:

**3335, 3340, 3341, 3345, 3350, 3351,
3352, 3353, 3355, 3356, 3360**

ELECTORATE – 9,787

(In the following boundary descriptions, wherever a boundary line is described as passing along a road, street, avenue, trace or other roadway, the centre line of such road, street, avenue, trace or other roadway is indicated. Wherever ownership of land is indicated by name, it should be interpreted as referring to the current or previous ownership of such land.)

- NORTH -** From the point where the Solomon Hochoy Highway meets Quarry Road which passes through the lands of V.O. West proceeding in a generally easterly direction along Quarry Road passing through lands of V.O. West to its junction with San Fabien Road; thence in a generally south-easterly direction along the said road to Gasparillo Road; thence southwards along the said road to Gasparillo-Bonne Aventure Road; thence in a generally easterly direction along Gasparillo-Bonne Aventure Road to its junction with Parforce Road; thence in a generally southerly direction along Parforce Road to its junction with Bonne Aventure Road; thence north-eastwards along Bonne Aventure Road to Morne Roche Quarry Road; thence in a generally north-easterly and then south-easterly direction along the said road to its junction with Poonah Road.
- EAST -** From the last mentioned point proceeding in a generally south-easterly direction along Morne Roche Quarry Road to the point where it crosses the western boundary of lands of Ramchurn; thence southwards along the western boundary of the said lands and lands of Poonye to the south-western corner of the last named lands where it abuts the north bank of the Guaracara River.
- SOUTH -** From the last mentioned point proceeding in a generally south-westerly and then north-westerly direction along the north bank of the Guaracara River to the point where it is crossed by the Solomon Hochoy Highway.
- WEST -** From the last mentioned point proceeding in a generally northerly direction along the Solomon Hochoy Highway to its junction with Quarry Road which passes through lands of V.O. West at the point of commencement.

ELECTORAL DISTRICT OF LAS LOMAS/SAN RAFAEL

Comprising the following Polling Divisions:

2055, 2680, 2681, 2682, 2683, 2690, 2691, 2692, 2693, 2706, 2717

ELECTORATE – 10,293

(In the following boundary descriptions, wherever a boundary line is described as passing along a road, street, avenue, trace or other roadway, the centre line of such road, street, avenue, trace or other roadway is indicated. Wherever ownership of land is indicated by name, it should be interpreted as referring to the current or previous ownership of such land.)

- NORTH -** From the junction of the Southern Main Road and Mon Plaisir Road proceeding eastwards along Mon Plaisir Road to Mon Plaisir Branch Trace; thence northwards along the said Branch Trace passing along the eastern boundary of Mon Plaisir Estate to the point where it crosses the south bank of the Guayamare River; thence eastwards along the south bank of the said river to the point where it is crossed by Caroni Road also known as the Caroni South Bank Road; thence in a generally northerly direction along Caroni Road to El Carmen Branch Road; thence in a generally north-easterly direction along El Carmen Branch Road to the point where it crosses the south bank of the Caroni River; thence in a generally north-easterly direction along the south bank of the said river to the point where it is crossed by the Tumpuna Road.
- EAST -** From the last mentioned point proceeding in a generally westerly, southerly and then south-westerly direction along Tumpuna Road to Talparo Road; thence in a generally southerly direction along Talparo Road to its junction with Brazil Lome Trace.
- SOUTH -** From the last mentioned point proceeding in a generally westerly direction along Brazil Lome Trace to Las Lomas No. 3 Road; thence in a generally southerly direction along Las Lomas No. 3 Road to the north bank of the Arena River; thence in a generally westerly direction along the north bank of the Arena River to the point where it abuts the north-eastern corner of lands of Pio Vialva; thence southwards and westwards along the eastern and southern boundaries of the lands of Pio Vialva to its south-western corner on Governors Road; thence in a generally north-westerly direction along Governors Road to Las Lomas No. 2 Road; thence in a generally southerly direction along Las Lomas No. 2 Road to Chin Chin Road; thence in a generally westerly direction along Chin Chin Road to the point where it crosses the eastern boundary of lands of Jattan Rampersadsingh; thence southwards and westwards along the eastern and southern boundaries of lands of Jattan Rampersadsingh to the north bank of the Cunupia River; thence in a generally north-westerly direction along the north bank of the Cunupia River to the point at its confluence with the Claire Le Riche, Ghandia River.
- WEST -** From the last mentioned point proceeding in a generally north-westerly direction along the east bank of the Cunupia River to the point where it is crossed by the Southern Main Road; thence in a generally northerly direction along the Southern Main Road to its junction with Mon Plaisir Road at the point of commencement.

ELECTORAL DISTRICT OF LONGDENVILLE/TALPARO

Comprising the following Polling Divisions:

**2056, 2060, 2065, 2070, 2075, 2080, 2670,
2671, 2675, 2780, 2785, 2805, 2806, 2807, 2808**

ELECTORATE – 11,342

(In the following boundary descriptions, wherever a boundary line is described as passing along a road, street, avenue, trace or other roadway, the centre line of such road, street, avenue, trace or other roadway is indicated. Wherever ownership of land is indicated by name, it should be interpreted as referring to the current or previous ownership of such land.)

- NORTH -** From the point where the east bank of the Claire Le Riche, Ghandia River, meets the south bank of the Cunupia River proceeding in a generally south-easterly direction along the south bank of the Cunupia River to the point where it crosses the southern boundary of lands of Jattan Rampersadsingh; thence eastwards and northwards along the southern and eastern boundaries of lands of Jattan Rampersadsingh to the point on Chin Chin Road; thence in a generally easterly direction along Chin Chin Road to Las Lomas No. 2 Road; thence in a generally northerly direction along Las Lomas No. 2 Road to Governors Road; thence in a generally south-easterly direction along Governors Road to the point where it abuts the south-western corner of lands of Pio Vialva; thence eastwards and northwards along the southern and eastern boundaries of the said lands of Pio Vialva to its north-eastern corner where it abuts the west bank of the Arena River; thence in a generally easterly direction along the west bank of the Arena River to the point where it is crossed by Las Lomas No. 3 Road; thence in a generally northerly direction along Las Lomas No. 3 Road to Brazil Lome Road; thence in a generally easterly direction along Brazil Lome Road to Talparo Road; thence in a generally northerly direction along Talparo Road to Tumpuna Road; thence in a generally north-easterly, northerly and then easterly direction along Tumpuna Road to the point where it crosses the south bank of the Caroni River; thence in a generally north-easterly direction along the south bank of the Caroni River to its confluence with the Aripo and Cumuto Rivers at the eastern boundary of the Regional Municipality of Couva/Tabaquite/Talparo.
- EAST -** From the last mentioned point proceeding in a generally southerly direction along the eastern boundary of the Regional Municipality of Couva/Tabaquite/Talparo to Crespo Road; thence in a generally south-westerly direction along Crespo Road to Tamana Road; thence in a generally westerly direction along Tamana Road to Cumuto Road; thence in a generally southerly direction along Cumuto Road to the point where it crosses the northern boundary of the Central Range Reserve.

ELECTORAL DISTRICT OF LONGDENVILLE/TALPARO - Continued

SOUTH - From the last mentioned point proceeding in a generally westerly direction along the northern boundary of the Central Range Reserve to the point where it crosses the east bank of the Talparo River; thence in a generally north-westerly direction along the east bank of the Talparo River to the point where it is crossed by La Gloria-Todds Road; thence in a generally westerly direction along La Gloria-Todds Road to La Gloria Trace; thence in a generally southerly and then westerly direction along La Gloria Trace to Paltoo Trace; thence in a generally westerly direction along Paltoo Trace to Todds Station Road; thence in a generally south-westerly direction along Todds Station Road to Fletchers Trace; thence in a generally northerly and then north-westerly direction along Fletchers Trace to Ravine Sable Road; thence in a generally north-westerly direction along Ravine Sable Road to its junction with the Caparo Valley-Brasso Road and Railway Road.

WEST - From the last mentioned point proceeding in a generally north-westerly direction along Railway Road to the point where it crosses a Railway Reserve formerly known as the Rio Claro Line; thence south-eastwards along the said Railway Reserve to the south-western corner of lands of Rampal; thence northwards along the western boundary of the lands of Rampal to the point where it is crossed by Depot Road; thence in a generally easterly direction along Depot Road to Paul Augustus Road; thence in a generally northerly direction along Paul Augustus Road to Pokhor Road; thence westwards along Pokhor Road to Longdenville Local Road; thence northwards along Longdenville Local Road to Ragoonanan Road; thence eastwards along Ragoonanan Road to the point where it crosses the east bank of the Claire Le Riche, Ghandia River; thence in a generally north-easterly direction along the east bank of the Claire Le Riche, Ghandia River, to the point where it meets the south bank of the Cunupia River at the point of commencement.

ELECTORAL DISTRICT OF PERSEVERANCE/WATERLOO

Comprising the following Polling Divisions:

**2945, 2950, 2955, 2960, 2961, 2962, 2963, 2964,
2980, 2981, 2982, 2985, 2986, 2987, 2991**

ELECTORATE – 10,118

(In the following boundary descriptions, wherever a boundary line is described as passing along a road, street, avenue, trace or other roadway, the centre line of such road, street, avenue, trace or other roadway is indicated. Wherever ownership of land is indicated by name, it should be interpreted as referring to the current or previous ownership of such land.)

- NORTH -** From the point on the sea coast at the mouth of the Caparo River proceeding in a generally easterly direction along the south bank of the Caparo River to its confluence with the Honda River; thence first in a generally south-easterly and then easterly direction along the south bank of the Honda River to the point where it is crossed by the Solomon Hochoy Highway.
- EAST -** From the last mentioned point proceeding in a generally southerly direction along the Solomon Hochoy Highway to Yaraba Road; thence westwards along Yaraba Road to the Southern Main Road; thence proceeding in a generally south-westerly direction along the Southern Main Road to Orange Field Road; thence in a generally westerly direction along Orange Field Road to Waterloo Road.
- SOUTH -** From the last mentioned point proceeding in a generally north-westerly and then westerly direction along Waterloo Road to and along Waterloo Bay Road to its western end at the point on the sea coast.
- WEST -** From the last mentioned point proceeding in a generally northerly direction along the said sea coast to the point at the mouth of the Caparo River at the point of commencement.

ELECTORAL DISTRICT OF PIPARO/SAN PEDRO/TABAQUITE

Comprising the following Polling Divisions:

**2590, 2635, 2636, 2640, 2641, 2645, 2650,
3255, 3260, 3261, 3265, 3266, 3365**

ELECTORATE – 10,067

(In the following boundary descriptions, wherever a boundary line is described as passing along a road, street, avenue, trace or other roadway, the centre line of such road, street, avenue, trace or other roadway is indicated. Wherever ownership of land is indicated by name, it should be interpreted as referring to the current or previous ownership of such land.)

- NORTH -** From the junction of Telemaque Trace and Brasso-Tamana Road proceeding in a generally easterly direction along Brasso-Tamana Road to the point where it crosses the western boundary of the Central Range Reserve; thence northwards and eastwards along the western and northern boundaries of the Central Range Reserve to the point where it is crossed by the Guaico-Tamana Road.
- EAST -** From the last mentioned point proceeding in a generally southerly and then westerly direction along the Guaico-Tamana Road to the point where it crosses the eastern boundary of the Central Range Reserve; thence southwards along the eastern boundary of the said Reserve to and along an imaginary line drawn due north from the junction of the Mahangasingh Crown Trace and the branch of the Killdeer Crown Trace; thence proceeding southwards along the said imaginary line to the junction of Mahangasingh Crown Trace and the branch of the Killdeer Crown Trace; thence southwards along Mahangasingh Crown Trace to Tabaquite-Rio Claro Road; thence south-eastwards along the said road to the north-eastern corner of lands of Richard O'Connor; thence southwards along the eastern boundary of the said lands to its south-eastern corner at the Trinidad Government Railway Reserve formerly known as the Rio Claro Line; thence westwards along the said Railway Reserve to the point where it is crossed by San Pedro Road; thence southwards along the said road to San Pedro Trace; thence in a generally south-westerly direction along the said trace to the north-eastern corner of lands of Augustin Valdez; thence westwards along the northern boundaries of the said lands and a contiguous parcel of land owned by the said Augustin Valdez (4a. 2r. 22p.) to the point where it meets the east bank of the Poole River.
- SOUTH -** From the last mentioned point proceeding in a generally north-westerly direction along the north bank of the Poole River to the point where it is crossed by St. John's Road; thence south-westwards along St. John's Road into and along St. John's Trace to Pascual Road; thence north-westwards along Pascual Road to Piparo Road; thence proceeding in a generally south-westerly direction along Piparo Road to the point where it crosses the north bank of the Guaracara River; thence proceeding in a generally south-westerly direction along the north bank of the Guaracara River to the point where it abuts the south-western corner of lands of Poonye.

ELECTORAL DISTRICT OF PIPARO/SAN PEDRO/TABAQUITE -Continued

WEST - From the last mentioned point proceeding in a generally northerly direction along the western boundary of lands of Poonye to and along the western boundary of lands of Ramchurn to the point where it is crossed by the Morne Roche Quarry Road; thence in a generally north-easterly direction along the Morne Roche Quarry Road to Poonah Road; thence in a generally north-easterly direction along Poonah Road to Mayo Road; thence in a generally north-easterly direction along Mayo Road to Corosal Road; thence in a generally north-easterly direction along Corosal Road to Ashe Road; thence in a generally westerly direction along Ashe Road to the point where it crosses the east bank of the Mayo River; thence in a generally north-easterly direction along the east bank of the Mayo River to the point where it is crossed by the Maraval Road; thence in a generally northerly and then easterly direction along the Maraval Road to Corosal Road; thence in a generally northerly direction along Corosal Road to Sabalas Trace; thence in a generally north-easterly direction along Sabalas Trace to San Coco Road; thence in a generally easterly direction along San Coco Road to Guanapure Road; thence in a generally easterly direction along Guanapure Road to the point where it crosses the southern boundary of what was formerly the Ward of Monserrat; thence in a generally south-easterly direction along the southern boundary of what was formerly the Ward of Monserrat to the point where it is crossed by the Guaracara-Tabaquite Road; thence in a generally north-easterly, northerly and then south-easterly direction along the Guaracara-Tabaquite Road to Carry Road; thence in a generally easterly direction along Carry Road to Leemong Trace; thence in a generally north-easterly direction along Leemong Trace to John William Trace; thence in a generally north-easterly direction along John William Trace to John William Road; thence in a generally north-westerly direction along John William Road to Brasso-Tamana Road; thence in a generally north-easterly direction along Brasso-Tamana Road to its junction with Telemaque Trace at the point of commencement.

ELECTORAL DISTRICT OF ST. MARY'S/CARLSEN FIELD

Comprising the following Polling Divisions:

**2841, 2990, 2992, 2993, 2994, 2995,
2996, 3000, 3001, 3002, 3005, 3006**

ELECTORATE – 10,372

(In the following boundary descriptions, wherever a boundary line is described as passing along a road, street, avenue, trace or other roadway, the centre line of such road, street, avenue, trace or other roadway is indicated. Wherever ownership of land is indicated by name, it should be interpreted as referring to the current or previous ownership of such land.)

- NORTH -** From the point where the Solomon Hochoy Highway crosses the south bank of the Honda River proceeding in a generally easterly direction along the south bank of the Honda River to and along the south bank of the Caparo River to the point where it is crossed by Caparo Valley-Brasso Road.
- EAST -** From the last mentioned point proceeding in a generally south-easterly direction along the Caparo Valley-Brasso Road to Edinburgh Road; thence in a generally southerly and then south-easterly direction along Edinburgh Road to Bishop Trace; thence in a generally south-westerly direction along Bishop Trace to its junction with Arena Road.
- SOUTH -** From the last mentioned point proceeding in a generally westerly direction along Arena Road to Freeport Village Road; thence in a generally westerly direction along Freeport Village Road to Freeport Mission Road; thence in a generally westerly direction along Freeport Mission Road to Waterloo Road; thence in a generally north-westerly direction along Waterloo Road to its junction with Orange Field Road.
- WEST -** From the last mentioned point proceeding in a generally easterly direction along Orange Field Road to the Southern Main Road; thence in a generally north-easterly and then northerly direction along the Southern Main Road to Yaraba Road; thence in a generally easterly direction along Yaraba Road to the Solomon Hochoy Highway; thence in a generally northerly direction along the Solomon Hochoy Highway to the point where it crosses the south bank of the Honda River at the point of commencement.

**REGIONAL CORPORATION
DIEGO MARTIN**

**BOUNDARIES OF THE REGION OF DIEGO MARTIN AS PRESCRIBED
AND DEFINED IN THE MUNICIPAL CORPORATIONS ACT, CHAPTER 25:04**

“ The Region of Diego Martin comprises of:-

- NORTH -** From Point Rouge on the sea coast proceeding in a generally north-easterly direction along the said sea coast to the point where the eastern boundary of the Ward of Diego Martin.
- EAST -** From the last mentioned point proceeding in a southerly and then south-westerly direction along the eastern boundary of the Ward of Diego Martin to the point at its south-eastern corner at the northern boundary of the City of Port-of-Spain where Saddle Road meets Cotton Hill.
- SOUTH -
&
WEST** From the last mentioned point proceeding in a generally north-westerly and then westerly direction along Saddle Road to Long Circular Road; thence westwards along Long Circular Road to Belle Vue Road; thence north-westwards along Belle Vue Road to the point where it crosses the west bank of Belle Vue Ravine; thence in a generally south-westerly direction along the west bank of the Belle Vue Ravine into and along the south bank of the Bournes Road Ravine to Murray Ravine; thence in a generally north-westerly direction along the south bank of the Murray Ravine to a point on the boundary between lands now or formerly of Charles Ross and the Public Cemetery; thence south-westwards along the said boundary line passing between the lands now or formerly of Charles Ross and the Public Cemetery to a point on the southern boundary of Fort George Road; thence in a generally south-westerly direction along the southern boundary of Fort George Road to a point about 1,330 feet from the junction of the said Fort George Road with the Western Main Road; thence on a bearing of 290°.06' crossing Fort George Road to a monument; thence on the same bearing for a distance of 2,679.6 feet to a monument; thence on a bearing of 299°.09' for a distance of 173.2 feet to a monument at the north-western corner of lands of the Church of England; thence proceeding south-westwards along an imaginary straight line passing along the western boundary of the lands of the Church of England to the point at its south-western boundary at Ocean Avenue on the sea coast; thence proceeding first in a generally westerly and then northerly direction along the said sea coast to Point Rouge at the point of commencement.

This Regional District includes the islands of Chacachacare, Huevos, Monos, Gaspar Grande, Gasparillo, Carrera, Cronstadt, the Five Islands and all other small islands as lie in close proximity to the said regional district.”

APPENDIX J

REGIONAL CORPORATION
DIEGO MARTINNAMES OF ELECTORAL DISTRICTS RECOMMENDED AND
THE NUMBER OF ELECTORS PROPOSED FOR EACH OF THEM

Total Electorate for DIEGO MARTIN	88,151
No. of Electoral Districts	10
Average number of electors per Electoral district	8,815
Highest Electorate in the Electoral Area	9,642
Lowest Electorate in the Electoral Area	8,090

NAME OF ELECTORAL DISTRICT	POLLING DIVISIONS WITHIN ELECTORAL DISTRICTS	ELECTORATE
BAGATELLE/BLUE BASIN (12 PD's)	0125	631
	0126	723
	0127	567
	0128	804
	0129	578
	0131	312
	0132	1,581
	0133	296
	0134	1,332
	0135	741
	0136	1,210
	0137	731
		9,506
BELLE VUE/BOISSIERE NO. 1 (13 PD's)	0190	716
	0195	128
	0205	360
	0207	1,158
	0210	772
	0215	644
	0216	510
	0218	422
	0219	820
	0220	880
	0223	272
	0224	432
0225	1,153	
	8,267	
CHAGUARAMAS/POINT CUMANA (16 PD's)	0005	126
	0010	894
	0011	179
	0015	537
	0020	384
	0021	479
	0022	1,026
	0025	620
	0026	727
	0030	345
	0031	595
	0032	556
	0033	319
	0034	501
0035	986	
0036	577	
	8,851	
COVIGNE/RICH PLAIN (14 PD's)	0082	619
	0083	602
	0084	747
	0105	820
	0106	214
	0107	758
	0108	759
	0109	517
	0115	708
	0120	636
	0121	858
0122	570	

0123 600
0124 480

8,888

APPENDIX J - (CONTINUED)

REGIONAL CORPORATION
DIEGO MARTIN

NAMES OF ELECTORAL DISTRICTS RECOMMENDED AND
THE NUMBER OF ELECTORS PROPOSED FOR EACH OF THEM

THE NUMBER OF ELECTORS PROPOSED FOR EACH OF THEM

Total Electorate for DIEGO MARTIN 88,151
No. of Electoral Districts 10
Average number of electors per Electoral district 8,815
Highest Electorate in the Electoral Area 9,642
Lowest Electorate in the Electoral Area 8,090

NAME OF ELECTORAL DISTRICT	POLLING DIVISIONS WITHIN ELECTORAL DISTRICTS	ELECTORATE
DIAMONDVALE (12 PD's)	0100	751
	0102	655
	0103	891
	0104	627
	0110	566
	0111	868
	0112	607
	0113	616
	0114	964
	0116	451
0117	516	
0118	578	
		8,090
GLENCOE/GOODWOOD/LA PUERTA (15 PD's)	0040	417
	0041	664
	0042	469
	0043	770
	0045	576
	0046	706
	0047	705
	0070	1,052
	0071	825
	0072	506
	0075	835
	0076	512
	0077	432
0080	472	
0081	701	
		9,642
MOKA/BOISSIERE NO. 2 (14 PD's)	0140	508
	0141	686
	0145	910
	0146	549
	0165	678
	0166	481
	0167	469
	0168	414
	0170	773
	0171	679
	0175	390
	0176	756
	0180	937
0185	572	
		8,802
MORNE COCO/ALYCE GLEN (11 PD's)	0055	552
	0060	1,225
	0065	597
	0067	600
	0158	837
	0159	690
	0160	697
	0161	967
	0162	711
0163	936	

0164

544

8,356

*APPENDIX J - (CONTINUED)***REGIONAL CORPORATION
DIEGO MARTIN****NAMES OF ELECTORAL DISTRICTS RECOMMENDED AND
THE NUMBER OF ELECTORS PROPOSED FOR EACH OF THEM****THE NUMBER OF ELECTORS PROPOSED FOR EACH OF THEM**

Total Electorate for DIEGO MARTIN	88,151
No. of Electoral Districts	10
Average number of electors per Electoral district	8,815
Highest Electorate in the Electoral Area	9,642
Lowest Electorate in the Electoral Area	8,090

NAME OF ELECTORAL DISTRICT	POLLING DIVISIONS WITHIN ELECTORAL DISTRICTS	ELECTORATE
PETIT VALLEY/COCORITE (14 PD's)	0050	1,006
	0051	433
	0052	520
	0053	753
	0054	531
	0056	335
	0066	768
	0226	551
	0227	617
	0228	869
	0229	544
	0230	863
	0231	488
	0232	414
	8,692	
ST. LUCIEN/CAMERON HILL (12 PD's)	0085	601
	0086	1,104
	0090	714
	0095	1,042
	0130	493
	0150	804
	0151	1000
	0152	604
	0153	495
	0155	941
0156	678	
0157	581	
	9,057	

APPENDIX J - (1)

REGIONAL MUNICIPALITY ELECTORAL AREA

DIEGO MARTIN

ELECTORAL DISTRICTS:

- 1) BAGATELLE/BLUE BASIN
- 2) BELLE VUE/BOISSIERE NO. 1
- 3) CHAGUARAMAS/POINT CUMANA
- 4) COVIGNE/RICH PLAIN
- 5) DIAMONDVALE
- 6) GLENCOE/GOODWOOD/LA PUERTA
- 7) MOKA/BOISSIERE NO. 2
- 8) MORNE COCO/ALYCE GLEN
- 9) PETIT VALLEY/COCORITE
- 10) ST. LUCIEN/CAMERON HILL

ELECTORAL DISTRICT OF BAGATELLE/BLUE BASIN

Comprising the following Polling Divisions:

**0125, 0126, 0127, 0128, 0129, 0131,
0132, 0133, 0134, 0135, 0136, 0137**

ELECTORATE – 9,506

(In the following boundary descriptions, wherever a boundary line is described as passing along a road, street, avenue, trace or other roadway, the centre line of such road, street, avenue, trace or other roadway is indicated. Wherever ownership of land is indicated by name, it should be interpreted as referring to the current or previous ownership of such land.)

- NORTH -** From the point on the sea coast at the eastern boundary of the area formerly leased to the United States Government proceeding in a generally north-easterly direction along the said sea coast to the point at the mouth of the La Funetre Ravine.
- EAST -** From the last mentioned point proceeding in a generally south-easterly direction along the west bank of the La Funetre Ravine to the eastern boundary of lands of C. L. Nicholas; thence southwards and then south-westwards along the eastern boundary of the said lands to the northern boundary of lands of the Forest Reserve; thence eastwards and southwards along the northern and eastern boundaries of the said Forest Reserve to and along the eastern boundary of lands of C. L. Nicholas to the point where it is crossed by La Finette Road; thence in a generally southerly direction along La Finette Road to the point where it abuts the south-eastern corner of St. Sophie Estate.
- SOUTH -** From the last mentioned point proceeding in a generally south-westerly direction along the southern boundary of St. Sophie Estate to the north bank of the Latine Ravine; thence in a generally westerly and then southerly direction along the north bank of the Latine Ravine to the junction of Mazellie Road and Cameron Road at L.P. No. 65; thence in a generally westerly direction along Cameron Road also known as Biban Road to its junction with Cadat Hill Road; thence in a generally south-westerly direction along an imaginary line to the eastern end of Hillock Place; thence in a generally south-westerly and then north-westerly direction along Hillock Place to Hillrise Road; thence in a generally westerly direction along Hillrise Road to St. Lucien Road; thence in a generally north-westerly direction along St. Lucien Road to Diego Martin Main Road, thence in a generally westerly direction along Diego Martin Main Road to Bagatelle Road; thence in a generally north-westerly direction along Bagatelle road to the point where it crosses a ridge of hills forming part of the Northern Range; thence in a generally westerly direction along the said ridge of hills to the point where it crosses the eastern boundary of the area formerly leased to the United States Government.
- WEST -** From the last mentioned point proceeding in a generally northerly direction along the eastern boundary of the area formerly leased to the United States Government to the point on the sea coast at the point of commencement.

ELECTORAL DISTRICT OF BELLE VUE/BOISSIERE NO. 1

Comprising the following Polling Divisions:

**0190, 0195, 0205, 0207, 0210, 0215, 0216,
0218, 0219, 0220, 0223, 0224, 0225**

ELECTORATE – 8,267

(In the following boundary descriptions, wherever a boundary line is described as passing along a road, street, avenue, trace or other roadway, the centre line of such road, street, avenue, trace or other roadway is indicated. Wherever ownership of land is indicated by name, it should be interpreted as referring to the current or previous ownership of such land.)

- NORTH -** From the point where the south-western corner of lands of P. Carmody abuts Fort George Road proceeding first northwards, eastwards and then southwards along the western, northern and eastern boundaries of lands of P. Carmody to the north-western corner of lands of the Earl of Dundonald; thence eastwards along the northern boundary of lands of the Earl of Dundonald to the south-western corner of lands of St. H. Titus; thence first northwards and then eastwards along the western and northern boundaries of the said lands to the north-western corner of lands of William; thence eastwards along the northern boundary of lands of William to the south-western corner of lands of Alexis Bernard; thence northwards along the western boundary of lands of Alexis Bernard to the north-western corner of lands of Eugene Dublano; thence in a generally north-easterly direction along the northern boundary of lands of Eugene Dublano to its north-eastern corner at the western boundary of lands of Romaine Gregoire; thence northwards, eastwards and southwards along the western, northern and eastern boundaries of the lands of Romaine Gregoire to its south-eastern corner at a ridge of hills passing along the western boundary of the Champs Elysees Estate; thence northwards and south-eastwards along the western and northern boundaries of the Champs Elysees Estate to its north-eastern corner at La Seiva Road; thence eastwards and then south-eastwards along La Seiva Road to Saddle Road; thence southwards along Saddle Road to Camallie Road; thence eastwards along Camallie Road to its eastern end; thence eastwards along an imaginary line to the eastern boundary of the Regional Municipality Electoral Area of Diego Martin at a ridge of hills.
- EAST -** From the last mentioned point proceeding south-westwards along the eastern boundary of the Regional Municipality Electoral Area of Diego Martin at a ridge of hills to the point at its south-eastern corner at the northern boundary of the City of Port-of-Spain where Saddle Road meets Cotton Hill.
- SOUTH -** From the last mentioned point proceeding in a generally north-westerly and then westerly direction along Saddle Road to Long Circular Road; thence westwards along Long Circular Road to Belle Vue Road; thence north-westwards along Belle Vue Road to the point where it crosses the west bank of the Belle Vue Ravine; thence in a generally south-westerly direction along the west bank of the Belle Vue Ravine into and along the south bank of the Bournes Road Ravine to the point at its confluence with the Murray Ravine.
- WEST -** From the last mentioned point proceeding in a generally north-westerly direction along the east bank of the Murray Ravine to the point where it is crossed by Fort George Road; thence in a north-easterly and then south-westerly direction along Fort George Road to the point where it abuts the south-western corner of lands of P. Carmody at the point of commencement.

ELECTORAL DISTRICT OF CHAGUARAMAS/POINT CUMANA

Comprising the following Polling Divisions:

**0005, 0010, 0011, 0015, 0020, 0021, 0022, 0025,
0026, 0030, 0031, 0032, 0033, 0034, 0035, 0036**

ELECTORATE – 8,851

(In the following boundary descriptions, wherever a boundary line is described as passing along a road, street, avenue, trace or other roadway, the centre line of such road, street, avenue, trace or other roadway is indicated. Wherever ownership of land is indicated by name, it should be interpreted as referring to the current or previous ownership of such land.)

NORTH - From Point Rouge on the sea coast proceeding in a generally north-easterly direction along the said sea coast to the point on the eastern boundary of the area formerly leased to the United States Government.

EAST - From the last mentioned point proceeding in a generally south-easterly direction along the eastern boundary of the area formerly leased to the United States Government to a point on a ridge of hills; thence proceeding south-eastwards and then south-westwards along the said ridge of hills to the north-eastern corner of lands of L. Westerman; thence westwards along the northern boundaries of the said lands and lands of A. Gittens to the north-western corner of the last named lands on La Horquette Road; thence in a generally south-easterly direction along the said road to Cumana Bay Road also called La Horquette Valley Road; thence in a generally southerly direction along Cumana Bay Road also called La Horquette Valley Road to its junction with the Western Main Road and King Street; thence in a generally southerly direction along King Street to its southern end; thence in a generally southerly direction along an imaginary line to the point on the sea coast.

SOUTH - From the last mentioned point proceeding westwards and then northwards along the said sea coast to Point Rouge at the point of commencement.
&
WEST

This Electoral District includes the islands of Chacachacare, Huevos, Monos, Gaspar Grande, Gasparillo, Carrera, Cronstadt, the Five Islands and all other small islands as lie in close proximity to the said electoral district.

ELECTORAL DISTRICT OF COVIGNE/RICH PLAIN

Comprising the following Polling Divisions:

**0082, 0083, 0084, 0105, 0106, 0107, 0108,
0109, 0115, 0120, 0121, 0122, 0123, 0124**

ELECTORATE – 8,888

(In the following boundary descriptions, wherever a boundary line is described as passing along a road, street, avenue, trace or other roadway, the centre line of such road, street, avenue, trace or other roadway is indicated. Wherever ownership of land is indicated by name, it should be interpreted as referring to the current or previous ownership of such land.)

- NORTH** - From the point on the eastern boundary of the area formerly leased to the United States Government at a ridge of hills forming part of the Northern Range proceeding in a generally north-easterly direction along the said ridge of hills to the point where it is crossed by the Bagatelle Road; thence in a generally south-easterly direction along the Bagatelle Road to its junction with the Diego Martin Main Road.
- EAST** - From the last mentioned point proceeding in a generally southerly direction along the Diego Martin Main Road to its junction with Julia Avenue.
- SOUTH** - From the last mentioned point proceeding in a generally westerly direction along Julia Avenue to its western end; thence in a generally westerly direction along an imaginary line to the Branch Ridge of Hills; thence in a generally north-westerly direction along the said ridge of hills to the point where it meets the eastern boundary of the area formerly leased to the United States Government.
- WEST** - From the last mentioned point proceeding in a generally north-westerly direction along the eastern boundary of the area formerly leased to the United States Government to the point at a ridge of hills forming part of the Northern Range at the point of commencement.

ELECTORAL DISTRICT OF DIAMONDVALE

Comprising the following Polling Divisions:

**0100, 0102, 0103, 0104, 0110, 0111,
0112, 0113, 0114, 0116, 0117, 0118**

ELECTORATE – 8,090

(In the following boundary descriptions, wherever a boundary line is described as passing along a road, street, avenue, trace or other roadway, the centre line of such road, street, avenue, trace or other roadway is indicated. Wherever ownership of land is indicated by name, it should be interpreted as referring to the current or previous ownership of such land.)

- NORTH** - From the junction of Deigo Martin Main Road and Bagatelle Road proceeding in a generally easterly direction along Diego Martin Main Road to its junction with St. Lucien Road.
- EAST** - From the last mentioned point proceeding in a generally southerly direction along St. Lucien Road to its junction with Thomas Drive.
- SOUTH** - From the last mentioned point proceeding westwards along Thomas Drive to its western end where it meets the east bank of the Diego Martin River; thence northwards along the east bank of the said river to the point where it meets the eastern end of Eligon Avenue; thence westwards along Eligon Avenue to its junction with Diego Martin Main Road.
- WEST** - From the last mentioned point proceeding northwards along Diego Martin Main Road to its junction with Bagatelle Road at the point of commencement.

ELECTORAL DISTRICT OF GLENCOE/GOODWOOD/LA PUERTA

Comprising the following Polling Divisions:

**0040, 0041, 0042, 0043, 0045, 0046, 0047, 0070,
0071, 0072, 0075, 0076, 0077, 0080, 0081**

ELECTORATE – 9,642

(In the following boundary descriptions, wherever a boundary line is described as passing along a road, street, avenue, trace or other roadway, the centre line of such road, street, avenue, trace or other roadway is indicated. Wherever ownership of land is indicated by name, it should be interpreted as referring to the current or previous ownership of such land.)

- NORTH** - From the point on the crest of the Richplain/La Puerta branch ridge of hills where it meets an imaginary line drawn westwards from the western end of Julia Avenue proceeding in a generally easterly direction along the said imaginary line to the western end of Julia Avenue; thence in a generally easterly direction along Julia Avenue to its junction with the Diego Martin Main Road.
- EAST** - From the last mentioned point proceeding in a generally southerly direction along the Diego Martin Main Road to the point where it crosses the west bank of the Diego Martin River; thence in a generally south-westerly direction along the west bank of the Diego Martin River to its mouth on the sea coast.
- SOUTH** - From the last mentioned point proceeding in a generally westerly direction along the said sea coast to the point where it meets an imaginary line drawn due south from the southern end of King Street.
- WEST** - From the last mentioned point proceeding in a generally northerly direction along the said imaginary line to the southern end of King Street; thence in a generally northerly direction along King Street to its junction with the Western Main Road and Cumana Bay Road also called La Horquette Valley Road; thence in a generally northerly direction along La Horquette Valley Road to La Horquette Road; thence in a generally north-westerly direction along La Horquette Road to the point where it abuts the north-western corner of lands of A. Gittens at L.P. No. 26; thence in a generally easterly direction along the northern boundary of lands of A. Gittens and the northern boundary of lands of L. Westerman to the north-eastern corner of the last named lands at a ridge of hills; thence in a generally north-easterly direction along the said ridge of hills to and along the crest of the Richplain/La Puerta branch ridge of hills to the point where it meets an imaginary line drawn westwards from the western end of Julia Avenue at the point of commencement.

ELECTORAL DISTRICT OF MOKA/BOISSIERE NO. 2

Comprising the following Polling Divisions:

**0140, 0141, 0145, 0146, 0165, 0166, 0167,
0168, 0170, 0171, 0175, 0176, 0180, 0185**

ELECTORATE – 8,802

(In the following boundary descriptions, wherever a boundary line is described as passing along a road, street, avenue, trace or other roadway, the centre line of such road, street, avenue, trace or other roadway is indicated. Wherever ownership of land is indicated by name, it should be interpreted as referring to the current or previous ownership of such land.)

- NORTH -** From a point on the sea coast at the mouth of the La Funetre Ravine proceeding in a generally north-easterly direction along the said sea coast to the point where it meets the eastern boundary of the Regional Municipality Electoral Area of Diego Martin.
- EAST -** From the last mentioned point proceeding in a generally southerly direction along the eastern boundary of the Regional Municipality Electoral Area of Diego Martin separating the Santa Cruz and Maraval Valleys to a ridge of hills at Lady Chancellor Road; thence south-westwards along the said ridge of hills to the point where it meets an imaginary line drawn eastwards from the eastern end of Camallie Road.
- SOUTH -** From the last mentioned point proceeding westwards along the said imaginary line to the eastern end of Camallie Road; thence westwards along Camallie Road to Saddle Road; thence northwards along Saddle Road to La Seiva Road; thence north-westwards and westwards along La Seiva Road to the northern boundary of Champs Elysees Estate; thence north-westwards along the northern boundary of Champs Elysees Estate to the point at its north-western corner at the western boundary of lands of the Rifle Range at a ridge of hills.
- WEST -** From the last mentioned point proceeding in a northerly direction along the western boundary of lands of the Rifle Range to and along a ridge of hills to the southern end of Phillip Trace; thence in a generally northerly direction along Phillip Trace to the junction of Mazellie Road and Morne Coco Road; thence in a generally south-easterly direction along Morne Coco Road to Saut D'Eau Road; thence in a generally northerly direction along Saut D'Eau Road to La Finette Road; thence in a generally north-westerly direction along La Finette Road to the south-eastern corner of lands of C. L. Nicholas; thence northwards along the eastern boundary of the said lands to its north-eastern corner at the south-eastern corner of the Forest Reserve; thence northwards and westwards along the eastern and northern boundaries of the Forest Reserve to the south-eastern corner of lands of C. L. Nicholas; thence north-eastwards and northwards along the eastern boundary of the said lands of C. L. Nicholas to the point where it is crossed by the east bank of the La Funetre Ravine; thence in a generally north-westerly direction along the east bank of the La Funetre ravine to the point at its mouth on the sea coast at the point of commencement.

ELECTORAL DISTRICT OF MORNE COCO/ALYCE GLEN

Comprising the following Polling Divisions:

**0055, 0060, 0065, 0067, 0158, 0159,
0160, 0161, 0162, 0163, 0164**

ELECTORATE – 8,356

(In the following boundary descriptions, wherever a boundary line is described as passing along a road, street, avenue, trace or other roadway, the centre line of such road, street, avenue, trace or other roadway is indicated. Wherever ownership of land is indicated by name, it should be interpreted as referring to the current or previous ownership of such land.)

- NORTH -** From the junction of Majuba Cross Road and the Morne Coco Road proceeding in a generally north-easterly direction along Morne Coco Road to its junction with Phillip Trace.
- EAST -** From the last mentioned point proceeding in a generally southerly direction along Phillip Trace to its southern end at a ridge of hills; thence in a generally southerly direction along the said ridge of hills to and along the western boundary of the Rifle Range to the western boundary of the Champs Elysees Estate; thence in a generally southerly direction along the western boundary of the Champs Elysees Estate to the point at the south-eastern corner of the lands of Romaine Gregoire.
- SOUTH -** From the last mentioned point proceeding northwards, westwards and southwards along the eastern, northern and western boundaries of the said lands to the north-eastern corner of lands of Eugene Dublano; thence in a generally south-westerly direction along the northern boundary of the said lands to the north-western corner of lands of Alexis Bernard; thence southwards along the western boundary of the said lands to the northern boundary of lands of William; thence westwards along the northern boundary of lands of William to the north-western corner of the said lands at the eastern boundary of lands of St. H. Titus; thence first westwards and then southwards along the northern and western boundaries of the said lands to the northern boundary of lands of the Earl of Dundonald; thence westwards along the northern boundary of lands of the Earl of Dundonald to its north-western corner at the eastern boundary of lands of P. Carmody; thence northwards, westwards and southwards along the eastern, northern and western boundaries of lands of P. Carmody to its south-western corner at Fort George Road; thence in a generally north-westerly and then south-easterly direction along Fort George Road to the northern boundary of the lands of Jesse Henderson formerly the Extravaganza Estate; thence westwards along the northern boundary of the said lands to its north-western corner; thence proceeding by an imaginary line due west to the point where Cocorite

ELECTORAL DISTRICT OF MORNE COCO/ALYCE GLEN - Continued

Terrace Extension meets the north-eastern corner of a parcel of State Lands on which the New Powder Magazine is situated; thence proceeding by an imaginary line due west to the eastern end of Cuthbert Road; thence westwards along Cuthbert Road to Cuthbert Branch Road; thence northwards along Cuthbert Branch Road to Union Road; thence westwards along Union Road to the point where it meets the southbound lane of the Diego Martin Highway.

WEST - From the last mentioned point proceeding in a generally northerly direction along the south-bound lane of the Diego Martin Highway to Crystal Stream Road; thence in a generally easterly direction along Crystal Stream Road to Morne Coco Road; thence in a generally north-easterly direction along Morne Coco Road to its junction with the Majuba Cross Road at the point of commencement.

ELECTORAL DISTRICT OF PETIT VALLEY/COCORITE

Comprising the following Polling Divisions:

**0050, 0051, 0052, 0053, 0054, 0056, 0066,
0226, 0227, 0228, 0229, 0230, 0231, 0232**

ELECTORATE – 8,692

(In the following boundary descriptions, wherever a boundary line is described as passing along a road, street, avenue, trace or other roadway, the centre line of such road, street, avenue, trace or other roadway is indicated. Wherever ownership of land is indicated by name, it should be interpreted as referring to the current or previous ownership of such land.)

- NORTH** - From the junction of the Diego Martin Main Road and Crystal Stream Road proceeding eastwards along Crystal Stream Road to the southbound lane of the Diego Martin Highway; thence southwards along the southbound lane of the Diego Martin Highway to Union Road; thence eastwards along Union Road to Cuthbert Branch Road; thence southwards along Cuthbert Branch Road to Cuthbert Road; thence north-eastwards along Cuthbert Road to its eastern end; thence proceeding by an imaginary line due east to the point where Cocorite Terrace Extension meets the north-eastern corner of a parcel of State Lands on which the new Powder Magazine is situate; thence proceeding eastwards along an imaginary line to the north-western corner of the lands of Jesse Henderson formerly the Extravaganza Estate; thence eastwards along the northern boundary of the said lands to Fort George Road; thence in a generally north-westerly, then south-easterly and then south-westerly direction along Fort George Road to the point where it crosses the west bank of the Murray Ravine also known as the Bournes Road Ravine.
- EAST** - From the last mentioned point proceeding in a generally south-easterly direction along the west bank of the Murray Ravine to the point where it crosses the northern boundary of the City of Port-of-Spain.
- SOUTH** - From the last mentioned point proceeding south-westwards and then westwards along the northern boundary of the City of Port-of-Spain to a monument at the north-western corner of lands of the Church of England; thence proceeding south-westwards along an imaginary line passing along the western boundary of the lands of the Church of England to the point at its south-western corner at Ocean Avenue at the sea coast; thence proceeding in a generally westerly direction along the said sea coast to the point at the mouth of the Diego Martin River.
- WEST** - From the last mentioned point proceeding in a generally north-easterly direction along the east bank of the Diego Martin River to the point where it is crossed by Diego Martin Main Road; thence in a generally northerly direction along the Diego Martin Main Road to its junction with Crystal Stream Road at the point of commencement.

ELECTORAL DISTRICT OF ST. LUCIEN/CAMERON HILL

Comprising the following Polling Divisions:

**0085, 0086, 0090, 0095, 0130, 0150,
0151, 0152, 0153, 0155, 0156, 0157**

ELECTORATE – 9,057

(In the following boundary descriptions, wherever a boundary line is described as passing along a road, street, avenue, trace or other roadway, the centre line of such road, street, avenue, trace or other roadway is indicated. Wherever ownership of land is indicated by name, it should be interpreted as referring to the current or previous ownership of such land.)

- NORTH -** From the junction of St. Lucien Road and Hillrise Road proceeding in a generally easterly direction along Hillrise Road to Hillock Place; thence south-eastwards and eastwards along Hillock Place to its eastern end; thence in a generally north-easterly direction along an imaginary line to the junction of Cadet Hill Road and Cameron Road also known as Biban Road; thence in a generally easterly direction along Cameron Road to Mazallie Road at L.P. No.65 where it abuts the western boundary of lands of C.D. Siegret; thence in a generally northerly and then easterly direction along the western and northern boundaries of lands of C.D. Siegret to the southern boundary of St. Sophie Estate; thence in a generally north-easterly direction along the southern boundary of St. Sophie Estate to its south-eastern corner where it abuts La Finette Road.
- EAST -** From the last mentioned point proceeding in a generally south-easterly direction along La Finette Road to Saut D'Eau Road; thence in a generally south-easterly direction along Saut D'Eau Road to its junction with Morne Coco Road.
- SOUTH -** From the last mentioned point proceeding in a generally north-westerly and then south-westerly direction along Morne Coco Road to Crystal Stream Road; thence in a generally westerly direction along Crystal Stream Road to its junction with the Diego Martin Main Road.
- WEST -** From the last mentioned point proceeding in a generally north-westerly direction along the Diego Martin Main Road to Eligon Avenue; thence in a generally easterly direction along Eligon Avenue to the point on the west bank of the Diego Martin River; thence southwards along the west bank of the Diego Martin River to the point where it meets the western end of Thomas Drive; thence in a generally easterly direction along Thomas Drive to its junction with St. Lucien Road; thence in a generally northerly direction along St. Lucien Road to its junction with Hillrise Road at the point of commencement.

**REGIONAL CORPORATION
MAYARO/RIO CLARO**

**BOUNDARIES OF THE REGION OF MAYARO/RIO CLARO AS PRESCRIBED
AND DEFINED IN THE MUNICIPAL CORPORATIONS ACT, CHAPTER 25:04**

“The Region of Mayaro/Rio Claro comprises of: -

- NORTH -** From the point where the Guaico-Tamana Road meets Edwards Trace proceeding eastwards along an imaginary straight line passing across the Central Range Reserve (39706a. 2r. 34p.) to the point where the north bank of the Poole River crosses the eastern boundary of the Central Range Reserve; thence in a generally easterly direction along the north bank of the Poole River to the point where it crosses Plum Mitan Road; thence proceeding eastwards along an imaginary straight line passing across the Nariva Swamp to the point on the sea coast at the north bank of the Dubloon River at its mouth.
- EAST -** From the last mentioned point proceeding in a generally southerly direction along the sea coast to Galeota Point.
- SOUTH -** From the last mentioned point proceeding in a generally westerly direction along the sea coast to a point on the south-western boundary of the Trinity Ward of Canari Point.
- WEST -** From the last mentioned point proceeding northwards along the western boundary of the said Ward to the point at its north-western boundary at the north bank of the Poole River; thence in a generally westerly direction along the north bank of the Poole River to the point where it meets the north-western corner of lands of Augustin Valdez (4a. 2r. 22p.); thence proceeding eastwards along the northern boundary of lands of Augustin Valdez (4a. 2r. 22p.) and a contiguous parcel owned by the said Augustin Valdez (9a. 3r. 16p.) to its north-eastern boundary where it abuts San Pedro Trace; thence in a generally north-easterly direction along the said trace to San Pedro Road; thence northwards along San Pedro Road to the point where it crosses the Trinidad Government Railway Reserve formerly known as the Rio Claro Line, thence eastwards along the said Railway Reserve to the south-eastern corner of lands of Richard O’Connor (19a. 3r. 27p.); thence northwards along the eastern boundary of the said lands to its north-eastern corner at the Tabaquite-Rio Claro Road; thence north-westwards along the said road to Mahangasingh Trace; thence north-eastwards along the said trace to Mahangasingh Crown Trace; thence northwards along the said Mahangasingh Crown Trace to the Killdeer Crown Trace; thence proceeding northwards along an imaginary straight line to and along the eastern boundary of the Central Range Reserve to the Guaico-Tamana Road; thence in a generally easterly and then northerly direction along Guaico-Tamana Road to the point where it meets Edwards Trace at the point of commencement.”

APPENDIX K

REGIONAL CORPORATION
MAYARO/RIO CLARONAMES OF ELECTORAL DISTRICTS RECOMMENDED AND
THE NUMBER OF ELECTORS PROPOSED FOR EACH OF THEM

Total Electorate for MAYARO/RIO CLARO	29,511
No. of Electoral Districts	6
Average number of electors per Electoral district	4,919
Highest Electorate in the Electoral Area	5,251
Lowest Electorate in the Electoral Area	4,454

NAME OF ELECTORAL DISTRICT	POLLING DIVISIONS WITHIN ELECTORAL DISTRICTS	ELECTORATE
BICHE/CHARUMA (10 PD's)	2360	455
	2361	317
	2411	466
	2530	770
	2535	339
	2540	504
	2615	597
	2620	459
	2625	256
	2630	396
		4,559
COCAL/MAFEKING (9 PD's)	2410	334
	2414	419
	2415	148
	2416	723
	2417	486
	2418	224
	2420	568
	2425	963
	2430	1,155
		5,020
ECCLESVILLE (9 PD's)	2500	460
	2525	394
	2545	665
	2550	726
	2555	801
	2556	326
	2560	756
	2565	811
2566	312	
		5,251
MAYARO/GUAYAGUAYARE (8 PD's)	2435	936
	2440	836
	2450	560
	2451	401
	2452	596
	2455	601
	2456	779
	2501	373
		5,082

*APPENDIX K - (CONTINUED)***REGIONAL CORPORATION
MAYARO/RIO CLARO****NAMES OF ELECTORAL DISTRICTS RECOMMENDED AND
THE NUMBER OF ELECTORS PROPOSED FOR EACH OF THEM**

Total Electorate for MAYARO/RIO CLARO	29,511
No. of Electoral Districts	6
Average number of electors per Electoral district	4,919
Highest Electorate in the Electoral Area	5,251
Lowest Electorate in the Electoral Area	4,454

NAME OF ELECTORAL DISTRICT	POLLING DIVISIONS WITHIN ELECTORAL DISTRICTS	ELECTORATE
RIO CLARO NORTH (6 PD's)	2595	533
	2600	778
	2601	525
	2605	1,058
	2606	690
	2610	870
		4,454
RIO CLARO SOUTH/CAT'S HILL (9 PD's)	2505	548
	2506	27
	2515	23
	2570	1,052
	2575	768
	2576	914
	2580	486
	2581	660
	2585	667
		5,145

APPENDIX K - (1)

REGIONAL MUNICIPALITY ELECTORAL AREA

MAYARO/RIO CLARO

ELECTORAL DISTRICTS:

- 1) BICHE/CHARUMA
- 2) COCAL/MAFEKING
- 3) ECCLESVILLE
- 4) MAYARO/GUAYAGUAYARE
- 5) RIO CLARO NORTH
- 6) RIO CLARO SOUTH/CAT'S HILL

ELECTORAL DISTRICT OF BICHE/CHARUMA

Comprising the following Polling Divisions:

2360, 2361, 2411, 2530, 2535, 2540, 2615, 2620, 2625, 2630

ELECTORATE – 4,559

(In the following boundary descriptions, wherever a boundary line is described as passing along a road, street, avenue, trace or other roadway, the centre line of such road, street, avenue, trace or other roadway is indicated. Wherever ownership of land is indicated by name, it should be interpreted as referring to the current or previous ownership of such land.)

- NORTH -** From the point where Guaico-Tamana Road meets Edwards Trace proceeding eastwards along an imaginary line passing across the Central Range Reserve to the point where the north bank of the Poole River crosses the eastern boundary of the Central Range Reserve; thence in a generally easterly direction along the north bank of the Poole River to the point where it crosses Plum Mitan Road.
- EAST -** From the last mentioned point proceeding in a generally south-westerly direction along Plum Mitan Road to its junction with the Cunapo Southern Road at L.P. No. 1492; thence in a generally south-easterly direction along an imaginary line to the south bank of the Nariva River where it crosses the north-eastern corner of the lands of Bartoodas; thence southwards along the eastern boundary of the said lands to its south-eastern corner; thence proceeding south-westwards along an imaginary line across the Biche-Ortoire Road to the point on the western boundary of the Ortoire-Nariva Windbelt Reserve where an imaginary line drawn due east from the north-eastern corner of the Ecclesville Windbelt Reserve meets it; thence proceeding westwards along the latter imaginary line to the north-eastern corner of the Ecclesville Windbelt Reserve and continuing first westwards and then southwards along the northern and western boundaries of the said Windbelt Reserve to the point where an imaginary line drawn due east from the point where the north bank of the Navet River crosses the north-eastern corner of lands of John Samlal meets it.
- SOUTH -** From the last mentioned point proceeding westwards along the said imaginary line to the point where the north bank of the Navet River crosses the north-eastern corner of lands of John Samlal; thence proceeding in a generally westerly direction along the north bank of the Navet River to the point where it is crossed by Cunapo Southern Road; thence in a generally south-westerly direction along Cunapo Southern Road to the point where it crosses the north bank of the Killdeer River; thence in a generally westerly direction along the north bank of the said river to the point where it is crossed by Mahangasingh Crown Trace.
- WEST -** From the last mentioned point proceeding northwards along the said Mahangasingh Crown Trace to the Killdeer Crown Trace; thence proceeding northwards along an imaginary line to and along the eastern boundary of the Central Range Reserve to the point where it is crossed by Guaico-Tamana Road; thence in a generally easterly and then north-easterly direction along Guaico-Tamana Road to the point where it meets Edwards Trace at the point of commencement.

ELECTORAL DISTRICT OF COCAL/MAFEKING

Comprising the following Polling Divisions:

2410, 2414, 2415, 2416, 2417, 2418, 2420, 2425, 2430

ELECTORATE – 5,020

(In the following boundary descriptions, wherever a boundary line is described as passing along a road, street, avenue, trace or other roadway, the centre line of such road, street, avenue, trace or other roadway is indicated. Wherever ownership of land is indicated by name, it should be interpreted as referring to the current or previous ownership of such land.)

- NORTH -** From the point where Plum Mitan Road crosses the north bank of the Poole River proceeding eastwards along an imaginary line passing across the Nariva Swamp to the point on the sea coast at the mouth of the Dubloon River.
- EAST -** From the last mentioned point proceeding in a generally southerly direction along the said sea coast to the point where it meets the Naparima-Mayaro Road.
- SOUTH -** From the last mentioned point proceeding in a generally westerly direction along the Naparima-Mayaro Road to the point where it crosses the eastern boundary of the Nariva Windbelt Reserve.
- WEST -** From the last mentioned point proceeding northwards along the eastern boundary of the Nariva Windbelt Reserve to the point at its north-eastern corner; thence westwards along the northern boundary of the said Windbelt Reserve to the point on the western boundary of the Ortoire-Nariva Windbelt Reserve; thence northwards along the western boundary of the Ortoire-Nariva Windbelt Reserve to the point where the prolongation due east of the northern boundary of the Ecclesville Windbelt Reserve meets it; thence north-eastwards along an imaginary line to the point at the south-eastern corner of lands of Bartoodas; thence northwards along the eastern boundary of lands of Bartoodas to its north-eastern corner where it is crossed by the south bank of the Nariva River; thence in a generally north-westerly direction along an imaginary line to the junction of Cunapo Southern Road and Plum Mitan Road at L.P. No. 1492; thence in a generally north-easterly direction along Plum Mitan Road to the point where it crosses the north bank of the Poole River at the point of commencement.

ELECTORAL DISTRICT OF ECCLESVILLE

Comprising the following Polling Divisions:

2500, 2525, 2545, 2550, 2555, 2556, 2560, 2565, 2566

ELECTORATE – 5,251

(In the following boundary descriptions, wherever a boundary line is described as passing along a road, street, avenue, trace or other roadway, the centre line of such road, street, avenue, trace or other roadway is indicated. Wherever ownership of land is indicated by name, it should be interpreted as referring to the current or previous ownership of such land.)

- NORTH -** From the point where the Cunapo Southern Road crosses the south bank of the Navet River proceeding in a generally easterly direction along the south bank of the said river to the point where it crosses the north-eastern corner of lands of John Samlal; thence proceeding eastwards along an imaginary line to the point on the western boundary of the Ecclesville Windbelt Reserve; thence northwards and eastwards along the western and northern boundaries of the said reserve to its north-eastern corner; thence proceeding by an imaginary line due east to the point on the western boundary of the Ortoire-Nariva Windbelt Reserve.
- EAST -** From the last mentioned point proceeding in a generally southerly direction along the western boundary of the Ortoire-Nariva Windbelt Reserve to the north-western corner of the Nariva Windbelt Reserve; thence eastwards and southwards along the northern and eastern boundaries of the said Reserve to the point where it is crossed by the Naparima-Mayaro Road; thence in a generally easterly direction along the Naparima-Mayaro Road to the point where it crosses the north bank of the Ortoire River.
- SOUTH -** From the last mentioned point proceeding in a generally south-westerly direction along the north bank of the Ortoire River to its confluence with the Poole River; thence in a generally north-westerly direction along the north bank of the Poole River to the point due south of the south-eastern corner of State Lands formerly lands of A. and L. De Lapeyrouse.
- WEST -** From the last mentioned point proceeding northwards along an imaginary line to the south-eastern corner of State Lands formerly lands of A. and L. De Lapeyrouse and continuing in a generally northerly direction along the eastern boundaries of the said State Lands and another parcel of State Lands formerly lands of El Guayanapo Estate to the north-eastern corner of the said estate on the Naparima-Mayaro Road; thence westwards along the Naparima-Mayaro Road to Cunapo Southern Road; thence in a generally north-westerly and then north-easterly direction along Cunapo Southern Road to the point where it crosses the south bank of the Navet River at the point of commencement.

ELECTORAL DISTRICT OF MAYARO/GUAYAGUAYARE

Comprising the following Polling Divisions:

2435, 2440, 2450, 2451, 2452, 2455, 2456, 2501

ELECTORATE – 5,082

(In the following boundary descriptions, wherever a boundary line is described as passing along a road, street, avenue, trace or other roadway, the centre line of such road, street, avenue, trace or other roadway is indicated. Wherever ownership of land is indicated by name, it should be interpreted as referring to the current or previous ownership of such land.)

- NORTH -** From the point on the south bank of the Poole River where it abuts the north-eastern corner of the Ortoire-Nariva Windbelt Reserve proceeding in a generally south-easterly direction along the south bank of the Poole River to its confluence with the Ortoire River; thence in a generally north-easterly direction along the south bank of the Ortoire River to the point where it is crossed by the Naparima-Mayaro Road; thence in a generally easterly direction along the Naparima-Mayaro Road to the point on the sea coast.
- EAST -** From the last mentioned point proceeding in a generally southerly direction along the said sea coast to Galeota Point.
- SOUTH -** From the last mentioned point proceeding in a generally south-westerly direction along the said sea coast to the point where it abuts the south-western corner of lands of Madame J. B. Merique.
- WEST -** From the last mentioned point proceeding in a generally north-westerly direction along the western boundary of lands of Madame J. B. Merique to its north-western corner; thence in a generally north-westerly direction along an imaginary line to the eastern boundary of the Ortoire-Nariva Windbelt Reserve; thence in a generally north-westerly direction along the eastern boundary of the Ortoire-Nariva Windbelt Reserve to its north-eastern corner where it abuts the south bank of the Poole River at the point of commencement.

ELECTORAL DISTRICT OF RIO CLARO NORTH

Comprising the following Polling Divisions:

2595, 2600, 2601, 2605, 2606, 2610

ELECTORATE – 4,454

(In the following boundary descriptions, wherever a boundary line is described as passing along a road, street, avenue, trace or other roadway, the centre line of such road, street, avenue, trace or other roadway is indicated. Wherever ownership of land is indicated by name, it should be interpreted as referring to the current or previous ownership of such land.)

- NORTH -** From the point where Mahangasingh Crown Trace crosses the south bank of the Killdeer River proceeding in a generally easterly direction along the south bank of the said river to the point where it is crossed by the Cunapo Southern Road.
- EAST -** From the last mentioned point proceeding in a generally south-easterly direction along the Cunapo Southern Road to its junction with the Naparima-Mayaro Road.
- SOUTH -** From the last mentioned point proceeding in a generally south-westerly and then southerly direction along the Naparima-Mayaro Road to the point where it crosses the east bank of the Poole River.
- WEST -** From the last mentioned point proceeding in a generally north-westerly direction along the east bank of the Poole River to the point where it meets the north-western corner of lands of Augustin Valdez; thence eastwards along the northern boundaries of the said lands and a contiguous parcel of land owned by the said Augustin Valdez to its north-eastern boundary where it abuts San Pedro Trace; thence in a generally north-easterly direction along the said trace to San Pedro Road; thence northwards along San Pedro Road to the point where it crosses the Trinidad Government Railway Reserve formerly known as the Rio Claro Line; thence eastwards along the said Railway Reserve to the south-eastern corner of lands of Richard O'Connor; thence northwards along the eastern boundary of the said lands to its north-eastern corner at the Tabaquite-Rio Claro Road; thence north-westwards along the said road to Mahangasingh Trace; thence north-eastwards along the said trace to Mahangasingh Crown Trace; thence northwards along the said Mahangasingh Crown Trace to the point where it crosses the south bank of the Killdeer River at the point of commencement.

ELECTORAL DISTRICT OF RIO CLARO SOUTH/CAT'S HILL

Comprising the following Polling Divisions:

2505, 2506, 2515, 2570, 2575, 2576, 2580, 2581, 2585

ELECTORATE – 5,145

(In the following boundary descriptions, wherever a boundary line is described as passing along a road, street, avenue, trace or other roadway, the centre line of such road, street, avenue, trace or other roadway is indicated. Wherever ownership of land is indicated by name, it should be interpreted as referring to the current or previous ownership of such land.)

- NORTH -** From the point where the Naparima-Mayaro Road crosses the north bank of the Poole River, proceeding in a generally northerly and then north-easterly direction along the Naparima-Mayaro Road to the point at the north-eastern corner of State Lands formerly Guayanapo Estate.
- EAST -** From the last mentioned point proceeding in a generally southerly direction along the eastern boundary of the said State Lands and the eastern boundary of another parcel of State Lands formerly of A. and L. De Lapeyrouse to the south-eastern corner of the last named lands; thence proceeding in a generally southerly direction along an imaginary line to the point on the north bank of the Poole River; thence in a generally south-easterly direction along the north bank of the Poole River to the point where it abuts the north-eastern corner of the Ortoire-Nariva Windbelt Reserve; thence in a generally south-easterly direction along the eastern boundary of the Ortoire-Nariva Windbelt Reserve to the point where it meets an imaginary line drawn north-westwards from the north-western corner of lands of Madame J. B. Merique; thence in a generally south-easterly direction along the said imaginary line to the north-western corner of lands of Madame J. B. Merique; thence in a generally south-easterly direction along the western boundary of lands of Madame J. B. Merique to its south-western corner where it abuts the sea coast.
- SOUTH -** From the last mentioned point proceeding in a generally south-westerly direction along the said sea coast to the point where it abuts the south-western corner of the Regional Municipality of Mayaro-Rio Claro at Canari Bay.
- WEST -** From the last mentioned point proceeding in a generally northerly direction along the western boundary of the Regional Municipality of Mayaro-Rio Claro to the point where it crosses the north bank of the Poole River; thence in a generally south-westerly and then north-westerly direction along the north bank of the Poole River to the point where it is crossed by the Naparima-Mayaro Road at the point of commencement.

**MUNICIPAL CORPORATION
PENAL/DEBE**

**BOUNDARIES OF THE REGION OF PENAL/DEBE AS PRESCRIBED
AND DEFINED IN THE MUNICIPAL CORPORATIONS ACT, CHAPTER 25:04**

“The Region of Penal/Debe comprises the area which is bounded as follows -

- NORTH -** From the point at the junction of Corinth Road and Ciperio Road proceeding in a generally south-easterly direction along Ciperio Road to the point at its junction with St. Croix Road.
- EAST -** From the last mentioned point proceeding in a generally southerly direction along St. Croix Road to Kanhai Road; thence southwards along Kanhai Road to Rochard Douglas Road; thence westwards along Rochard Douglas Road to the north-eastern boundary of the Ward of Siparia; thence southwards along the eastern boundary of the Ward of Siparia to the point at its south-eastern boundary on the sea coast at Negra Point.
- SOUTH -** From the last mentioned point proceeding in a generally westerly direction along the said sea coast to the point where Penal-Quinam Road meets it.
- WEST -** From the last mentioned point proceeding in a generally northerly direction along Penal-Quinam Road to Coora Road; thence northwards along Coora Road to the point where it crosses the east bank of the Coora River; thence in a generally north-easterly direction along Coora River to its confluence with the Blackwater Channel; thence in a generally north-westerly direction along the Blackwater Channel to the point where an imaginary straight line drawn south-westwards from the south-eastern boundary of lands of G. Parbhoo and Others (4a. 3r. 32p.) meets it; thence proceeding north-eastwards along the said imaginary straight line to the south-eastern boundary of lands of G. Parbhoo and Others (4a. 3r. 32p.) where it abuts the south bank of the Godineau River (the southern boundary of the Naparima Ward); thence north-westwards along the south bank of the said river to the point at its mouth on the sea coast; thence in a generally north-easterly direction along the said sea coast to the mouth of the Oropouche River; thence southwards along the Oropouche River to the point where it is crossed by the South Trunk Road; thence in a generally north-easterly direction along the South Trunk Road to the San Fernando By-Pass; thence northwards along the said By-Pass to the point where it crosses the north bank of the Ciperio River; thence in a generally easterly direction along the north bank of the Ciperio River to the point where it meets the prolongation of Corinth Road; thence northwards along the said prolongation of Corinth Road to its junction with Ciperio Road and Corinth Road at the point of commencement .”

APPENDIX L

REGIONAL CORPORATION
PENAL/DEBENAMES OF ELECTORAL DISTRICTS RECOMMENDED AND
THE NUMBER OF ELECTORS PROPOSED FOR EACH OF THEM

Total Electorate for PENAL/DEBE	76,427
No. of Electoral Districts	10
Average number of electors per Electoral district	7,643
Highest Electorate in the Electoral Area	8,522
Lowest Electorate in the Electoral Area	6,943

NAME OF ELECTORAL DISTRICT	POLLING DIVISIONS WITHIN ELECTORAL DISTRICTS	ELECTORATE
BARRACKPORE WEST (5 PD's)	3710	1,410
	3715	1,082
	3725	1,576
	4230	1,047
	4235	1,854
		6,969
BRONTE (7 PD's)	3690	1,016
	3695	835
	3825	2,245
	3830	750
	3835	806
	3840	1,198
	3870	224
	7,074	
DEBE EAST/L'ESPERANCE/UNION HALL (4 PD's)	3810	1,651
	3815	980
	3820	1510
	3871	3,747
	7,888	
DEBE SOUTH (7 PD's)	3720	1137
	3736	1,165
	4215	1,221
	4220	1,007
	4225	993
	4330	955
4335	588	
	7,066	
LA FORTUNE/DEBE NORTH (New District) (9 PD's)	3730	809
	3735	514
	3740	710
	3745	524
	3750	782
	3755	803
	3760	488
	3765	1,240
3805	1,319	
	7,189	

APPENDIX L - (CONTINUED)

REGIONAL CORPORATION
PENAL/DEBENAMES OF ELECTORAL DISTRICTS RECOMMENDED AND
THE NUMBER OF ELECTORS PROPOSED FOR EACH OF THEM

Total Electorate for PENAL/DEBE	76,427
No. of Electoral Districts	10
Average number of electors per Electoral district	7,643
Highest Electorate in the Electoral Area	8,522
Lowest Electorate in the Electoral Area	6,943

NAME OF ELECTORAL DISTRICT	POLLING DIVISIONS WITHIN ELECTORAL DISTRICTS	ELECTORATE
LA ROMAINE (5 PD's)	3770	1,778
	3775	1,374
	3776	966
	3780	1,888
	3781	937
		6,943
PALMISTE/HERMITAGE (7 PD's)	3785	476
	3787	464
	3790	1,411
	3791	646
	3795	3,172
	3800	1,527
	3877	617
		8,313
PENAL (9 PD's)	4275	843
	4280	803
	4285	926
	4290	981
	4295	969
	4320	1,156
	4325	625
	4345	1,538
	4350	681
		8,522
QUINAM/MORNE DIABLO (8 PD's)	4255	1,499
	4260	818
	4265	1,177
	4300	1,074
	4305	558
	4310	758
	4315	1,183
	4355	1,068
		8,135
ROCHARD/BARRACKPORE EAST (6 PD's)	3700	787
	3705	1,121
	4240	1,528
	4245	1,781
	4250	1,841
	4270	1,270
		8,328

APPENDIX L - (1)

REGIONAL MUNICIPALITY ELECTORAL AREA

PENAL/DEBE

ELECTORAL DISTRICTS:

- 1) BARRACKPORE WEST
- 2) BRONTE
- 3) DEBE EAST/ L'ESPERANCE/UNION HALL
- 4) DEBE SOUTH
- 5) LA FORTUNE/DEBE NORTH
- 6) LA ROMAINE
- 7) PALMISTE/HERMITAGE
- 8) PENAL
- 9) QUINAM/MORNE DIABLO
- 10) ROCHARD/BARRACKPORE EAST

ELECTORAL DISTRICT OF BARRACKPORE WEST

Comprising the following Polling Divisions:

3710, 3715, 3725, 4230, 4235

ELECTORATE – 6,969

(In the following boundary descriptions, wherever a boundary line is described as passing along a road, street, avenue, trace or other roadway, the centre line of such road, street, avenue, trace or other roadway is indicated. Wherever ownership of land is indicated by name, it should be interpreted as referring to the current or previous ownership of such land.)

- NORTH -** From the junction of the San Fernando-Siparia-Erin Road and Lal Beharry Trace proceeding in a generally easterly direction along Lal Beharry Trace to the point where it crosses the Trinidad and Tobago Government Railway Reserve formerly known as the Debe-Usine Ste. Madeleine Line; thence in a generally north-easterly direction along the said Railway Reserve to the point where it is crossed by Lal Beharry Trace; thence in a generally north-easterly direction along Lal Beharry Trace to Papourie Road; thence in a generally easterly direction along Papourie Road to its junction with Tin Pan Alley.
- EAST -** From the last mentioned point proceeding in a generally southerly direction along Tin Pan Alley to its southern end where it abuts the north-eastern corner of lands of Trinidad Leaseholds Ltd.; thence in a generally southerly direction along an imaginary line to the point on the north bank of the Oropouche River where it crosses what was formerly the southern boundary of the Ward of Naparima.
- SOUTH -** From the last mentioned point proceeding in a generally south-westerly direction along what was formerly the southern boundary of the Ward of Naparima to the point where it is crossed by Clarke-Mohess Trace; thence in a generally south-westerly direction along Clarke-Mohess Trace to its junction with Clarke Road; thence in a generally westerly direction along Clarke Road to its junction with the San Fernando-Siparia-Erin Road.
- WEST -** From the last mentioned point proceeding in a generally northerly direction along the San Fernando-Siparia Erin Road to Mohess Road; thence in a south easterly direction along Mohess Road to Jamoonee Trace; thence in a generally northerly direction along Jamoonee Trace until it meets Boodoo 3rd Branch Trace; thence in a northerly direction along Boodoo 3rd Branch Trace to the southern boundary of Lands of Beharry; thence in a westerly and then northerly direction along the southern and western boundaries of the said Lands of Beharry to the southern boundary of Lands of Doorgee; and continuing westwards along the said southern boundary then northwards along the western boundary of the said parcel of Land to Mahadoo Trace; thence in a generally westerly direction along Mahadoo Trace to the San Fernando-Siparia-Erin Road. Thence in a generally northerly direction along the San Fernando-Siparia-Erin Road to its junction with Lal Beharry Trace at the point of commencement.

ELECTORAL DISTRICT OF BRONTE

Comprising the following Polling Divisions:

3690, 3695, 3825, 3830, 3835, 3840, 3870

ELECTORATE - 7,074

(In the following boundary descriptions, wherever a boundary line is described as passing along a road, street, avenue, trace or other roadway, the centre line of such road, street, avenue, trace or other roadway is indicated. Wherever ownership of land is indicated by name, it should be interpreted as referring to the current or previous ownership of such land.)

- NORTH -** From the junction of an unnamed estate trace and Ciperro Road proceeding in a generally south-easterly direction along Ciperro Road to its junction with Inverness and St. Croix Roads.
- EAST -** From the last mentioned point proceeding in a generally southerly direction along St. Croix Road to Kanhai Road; thence in a generally southerly direction along Kanhai Road to its junction with Rochard Douglas Road.
- SOUTH -** From the last mentioned point proceeding in a generally westerly direction along Rochard Douglas Road to Musurapp Trace; thence in a generally northerly direction along Musurapp Trace to Manohar Trace; thence in a generally westerly direction along Manohar Trace to New Colonial Road thence in a generally northerly direction along New Colonial Road to New Colonial Trace, also known as Cemetery Street; thence in a generally northerly direction along Cemetery Street to the point where it abuts the south eastern corner of Bronte Estate; thence in a generally westerly direction along the southern boundary of Bronte Estate to the point where it is crossed by Amin Trace; thence in a generally southerly direction along Amin Trace to Papourie Road; thence in a generally westerly direction along Papourie Road to its junction with an unnamed Estate Trace at L.P. No. 18A.
- WEST -** From the last mentioned point proceeding in a generally north-easterly direction along the said unnamed Estate Trace passing through L'esperance Estate to the point where it crosses the southern boundary of Carron Park Estate; thence in a generally easterly and then northerly direction along the southern and eastern boundaries of Carron Park Estate to the point where Cottage Road crosses the eastern boundary of Carron Park Estate; thence in a generally north-westerly direction along Cottage Road to the point where it crosses the southern boundary of Friendship Estate; thence in a generally westerly, southerly and again westerly direction along the southern boundary of Friendship Estate to the eastern boundary of Picton Estate; thence first northerly and then westerly direction along the eastern and northern boundaries of the Picton Estate to the Trinidad Government Railway Reserve formerly known as the Siparia Line; thence northwards along the said Railway Reserve to the point where an imaginary line drawn due east to its junction with Papourie Road; thence in a generally north-westerly direction along Papourie Road to its junction with an unnamed Estate Trace at L.P. No. 79 east of L'Esperance Village; thence in a generally northerly direction along the said estate trace passing through Retrench Estate to its junction with Ciperro Road at the point of commencement.

ELECTORAL DISTRICT OF DEBE EAST/L'ESPERANCE/UNION HALL

Comprising the following Polling Divisions:

3810, 3815, 3820, 3871

ELECTORATE – 7,888

(In the following boundary descriptions, wherever a boundary line is described as passing along a road, street, avenue, trace or other roadway, the centre line of such road, street, avenue, trace or other roadway is indicated. Wherever ownership of land is indicated by name, it should be interpreted as referring to the current or previous ownership of such land.)

- NORTH -** From the point where the San Fernando Bye-Pass crosses the south bank of the Cipero River proceeding in a generally easterly direction along the south bank of the Cipero River to the point where it meets an imaginary line drawn southwards from the junction of Corinth Road and Ciperio Road; thence in a generally northerly direction along the said imaginary line to the junction of Corinth Road and Ciperio Road; thence in a generally south-easterly direction along Ciperio Road to its junction with an unnamed Estate Trace which runs through the Retrench Estate.
- EAST -** From the last mentioned point proceeding in a generally southerly direction along the said Estate Trace to its junction with Papourie Road at L.P. No. 79 east of Esperance Village; thence in a generally southerly direction along Papourie Road to the point where an imaginary line drawn due east; thence eastwards along the said imaginary line to the Trinidad Government Railway Reserve; formerly known as the Siparia Line; thence southerly along the said Railway Reserve to the northern and eastern boundaries of the Picton Estate; thence first eastwards and then southwards along the northern and eastern boundary of Picton Estate to the north-western corner of Carron Park Estate; thence in a generally easterly, northerly and again easterly direction along the northern boundary of Carron Park Estate to the point where it is crossed by Cottage Road; thence in a generally south-easterly direction along Cottage Road to the point where it crosses the eastern boundary of Carron Park Estate; thence in a generally southerly and then westerly direction along the eastern and southern boundaries of Carron Park Estate to the point where it is crossed by an unnamed Estate Trace; thence in a generally south-westerly direction along the said unnamed Estate Trace passing through the L'Esperance Estate to its junction with Papourie Road at L.P. No. 18 A.
- SOUTH -** From the last mentioned point proceeding in a generally south-westerly direction along Papourie Road to Lal Beharry Trace; thence in a generally south-westerly direction along Lal Beharry Trace to the point where it crosses the Trinidad and Tobago Government Railway Reserve formerly known as the Monkey Town-Barrackpore Line; thence in a generally north-westerly direction along the said Railway Reserve to the Trinidad and Tobago Government Railway Reserve formerly known as the Debe-Usine-Ste Madeleine Line; thence in a generally westerly direction along the said Railway Reserve formerly known as the Debe-Usine-Ste. Madeleine Line to the point where it crosses the southern boundary of the Picton Wellington Dumfries Estate (3,165A. 3R. 23P); thence in a generally westerly and then southerly direction along the southern boundary of the said estate to the point where the south- eastern boundary of Debe Recreation Ground (West of Debe Village) abuts the San Fernando-Siparia-Erin Road; thence in a north-westerly direction along the San Fernando-Siparia-Erin Road to the point where it is crossed by a Railway Reserve formally known as the Picton Line.

ELECTORAL DISTRICT OF DEBE EAST/L'ESPERANCE/UNION HALL – Continued

WEST - From the last mentioned point proceeding in a generally northerly direction along the San Fernando-Siparia-Erin Road to Papourie Road; thence in an easterly direction along Papourie Road to Derrick Road; thence in a northerly direction along Derrick Road to the south eastern boundary of Lands of Union Hall Estate (529A. OR. 20P.); thence westwards along the southern boundary of Union Hall Estate (529A. OR. 20P.) to the point where it meets the San Fernando-Siparia-Erin Road. Thence in a generally north-westerly direction along the San Fernando-Siparia-Erin Road to the Southern Main Road; thence in a generally north-easterly direction along the Southern Main Road to the South Trunk Road; thence in a generally north-easterly direction along the South Trunk Road into and along the San Fernando Bye-Pass to the point where it crosses the south bank of the Ciperio River at the point of commencement.

ELECTORAL DISTRICT OF DEBE SOUTH

Comprising the following Polling Divisions:

3720, 3736, 4215, 4220, 4225, 4330, 4335

ELECTORATE – 7,066

(In the following boundary descriptions, wherever a boundary line is described as passing along a road, street, avenue, trace or other roadway, the centre line of such road, street, avenue, trace or other roadway is indicated. Wherever ownership of land is indicated by name, it should be interpreted as referring to the current or previous ownership of such land.)

- NORTH -** From the point at the northern boundary of the Siparia Ward (Godineau River) from a point on the eastern boundary of Lands of Block No. 4. (Lands of British Controlled Oilfields Limited) where the imaginary prolongation of Tennants Channel meets the southern end of Chuchawan Trace; thence in a north – easterly direction along Chuchawan Trace to the point where it meets the San Fernando Siparia Erin Road; thence in a generally southerly direction along the San Fernando Siparia Erin Road to Mahadeo Trace; thence in an easterly direction along Mahadeo Trace to and along the western, southern and eastern boundaries of Lands of Badhusingh; thence in a northerly and then easterly along the north – eastern boundary of Lands of Rajahram.
- EAST -** From the last mentioned point proceeding in an easterly direction along the eastern boundary of Lands of Rajahram; thence in an easterly and southerly direction along the northern and eastern boundaries of lands leased to Trinidad Petroleum Company Limited and Lands of Chotoo where it meets Boodoo 3rd Branch Trace; thence in a generally southerly direction along Boodoo 3rd Branch Trace to Jamoonee Trace; thence in a southerly direction along Jamoonee Trace until it meets Mohess Road; thence in a north-westerly direction along Mohess Road to the San Fernando Siparia Erin Road; thence in a generally south-westerly direction along the San Fernando-Siparia-Erin Road to its junction with San Francique Road.
- SOUTH -** From the last mentioned point proceeding in a generally north-westerly direction along San Francique Road to the point where it crosses the east bank of the Coora River.
- WEST -** From the last mentioned point proceeding in a generally north-easterly direction along the east bank of the Coora River to its confluence with the Blackwater Channel; thence in a generally north-westerly direction along Blackwater Channel to the point where an imaginary line drawn south-westwards from the south-eastern corner of lands of G. Parbhoo and Others meets it; thence proceeding north-eastwards along the said imaginary line to the south-eastern corner of lands of G. Parbhoo and Others where it abuts the north bank of the Godineau River; thence in a generally north-westerly direction along the east bank of the Godineau River to its confluence with the Trindad River at the point of commencement.

ELECTORAL DISTRICT OF LA FORTUNE/DEBE NORTH

Comprising the following Polling Divisions:

3730, 3735, 3740, 3745, 3750, 3755, 3760, 3765, 3805

ELECTORATE – 7,189

(In the following boundary descriptions, wherever a boundary line is described as passing along a road, street, avenue, trace or other roadway, the centre line of such road, street, avenue, trace or other roadway is indicated. Wherever ownership of land is indicated by name, it should be interpreted as referring to the current or previous ownership of such land.)

- NORTH -** From the point on the sea coast at the mouth of the Oropouche River proceeding southwards along the west bank of the said river to the point where it is crossed by the South Trunk Road; thence north – eastwards along the South Trunk Road to its junction with Church Street; thence in a generally south – easterly direction along Church Street to the Southern Main Road; thence in a westerly and then north – westerly direction along the Southern Main Road to Concord Road; thence in a south – easterly direction along Concord Road to where it meets Church Street; thence in a southerly direction along Church Street to an imaginary line drawn from the eastern end of Church Street; thence in a south – easterly direction along the said imaginary line to an unnamed Trace; thence in a north – easterly direction along the unnamed Trace to Dumfries Road; thence in a south – easterly direction along Dumfries Road to Phillipine Road; thence in a north – easterly direction along Phillipine Road to its junction with the San Fernando-Siparia-Erin Road.
- EAST -** From the last mentioned point proceeding in a southerly direction along the San Fernando-Siparia-Erin Road to the southern boundary of the Picton Wellington and Dumfries Estate (3165A. 3R. 23P.); thence in a generally northerly and then easterly direction along the southern boundary of the said Estate to the point where it meets a Railway Reserve formerly known as the Debe-Usine Ste. Madeleine Line; thence proceeding in a southerly direction along the said Railway Reserve formerly known as the Debe-Usine Ste. Madeleine Line to the point where it is crossed by Lal Beharry Trace; thence in a south – westerly direction along Lal Beharry Trace to the San Fernando-Siparia-Erin Road; thence in a north westerly direction along the San Fernando-Siparia-Erin Road to Cuchawan Trace; thence in a generally south – westerly direction along Cuchawan Trace to Ramsamooj Trace; thence in a south – westerly direction along Ramsamooj Trace to where it meets the Trinidad Government Railway Reserve formerly known as the Siparia Line; thence in a generally southerly direction along the said Railway Reserve formerly known as the Siparia Line to the point where it crosses the southern boundary of Naparima Ward.
- SOUTH -
&
WEST** From the last mentioned point proceeding in a north-westerly direction along the southern boundary of the Naparima Ward (Godineau River) north bank; thence in a north – westerly direction along the north bank of the Godineau River to the point at its mouth on the sea coast at the point of commencement.

ELECTORAL DISTRICT OF LA ROMAINE

Comprising the following Polling Divisions:

3770, 3775, 3776, 3780, 3781

ELECTORATE – 6,943

(In the following boundary descriptions, wherever a boundary line is described as passing along a road, street, avenue, trace or other roadway, the centre line of such road, street, avenue, trace or other roadway is indicated. Wherever ownership of land is indicated by name, it should be interpreted as referring to the current or previous ownership of such land.)

- NORTH** - From the junction of Concord Road and the Southern Main Road proceeding in a generally easterly then north easterly direction along the Southern Main Road to Common Trace.
- EAST** - From the last mentioned point proceeding in a generally south-easterly direction along Common Trace to Dumfries Road; thence in a generally south-easterly direction along Dumfries Road to its junction with an unnamed trace opposite the Hermitage C.M. School.
- SOUTH** - from the last mentioned point proceeding north westwards along an imaginary
& straight line to the east end of Church Street and the south eastern corner at the
WEST western boundary of lands of the Ste. Madeleine Sugar Company Limited; thence in a generally south- westerly direction along the western boundary of lands of the Ste. Madeleine Sugar Company Limited to its junction with Concord Road; thence in a generally north- westerly direction along Concord Road to its junction with the Southern Main Road at the point of commencement.

ELECTORAL DISTRICT OF PALMISTE/HERMITAGE

Comprising the following Polling Divisions:

3785, 3787, 3790, 3791, 3795, 3800, 3877

ELECTORATE - 8,313

(In the following boundary descriptions, wherever a boundary line is described as passing along a road, street, avenue, trace or other roadway, the centre line of such road, street, avenue, trace or other roadway is indicated. Wherever ownership of land is indicated by name, it should be interpreted as referring to the current or previous ownership of such land.)

- NORTH -** From the junction of Church Street and the South Trunk Road proceeding in a generally north-easterly direction along the South Trunk Road to its junction with the Southern Main Road.
- EAST -** From the last mentioned point proceeding in a generally south-westerly direction along the Southern Main Road to Papourie Road; thence south-eastwards along Papourie Road to the San Fernando-Siparia-Erin Road; thence from the point where the San Fernando-Siparia-Erin Road crosses the southern boundary of Lands of Union Hall Estate (529A. 0R. 20P.) proceeding in a south easterly direction along the southern boundary of lands of the said estate to the point at its south-eastern boundary at Derrick Road; thence in a southerly direction along Derrick Road to the point where it meets Papourie Road; thence in a westerly direction along Papourie Road to the point where it meets the San Fernando-Siparia-Erin Road.
- SOUTH -** From the last mentioned point proceeding in a north-westerly direction along the San Fernando-Siparia-Erin road to Phillipine road; thence in a south-westerly direction along Phillipine Road to Dumfries Road; thence in a north-westerly direction along Dumfries Road to Pond Street.
- WEST -** From the last mentioned point proceeding in a generally north-westerly direction along Pond Street to Common Trace; thence in a generally north-westerly direction along Common Trace to the Southern Main Road; thence in a generally south-westerly direction along the Southern Main Road to Church Street; thence in a generally north-westerly direction along Church Street to its junction with the South Trunk Road at the point of commencement.

ELECTORAL DISTRICT OF PENAL

Comprising the following Polling Divisions:

4275, 4280, 4285, 4290, 4295, 4320, 4325, 4345, 4350

ELECTORATE – 8,522

(In the following boundary descriptions, wherever a boundary line is described as passing along a road, street, avenue, trace or other roadway, the centre line of such road, street, avenue, trace or other roadway is indicated. Wherever ownership of land is indicated by name, it should be interpreted as referring to the current or previous ownership of such land.)

- NORTH** - From the point where San Francique Road crosses the east bank of the Coora River proceeding in a generally south-easterly direction along San Francique Road to the San Fernando-Siparia-Erin Road; thence in a generally north-easterly direction along the San Fernando-Siparia-Erin Road to Clarke Road; thence eastwards along Clarke Road to its junction with Satnarayan Trace.
- EAST** - From the last mentioned point proceeding in a generally south-easterly direction along Satnarayan Trace to its junction with a road reserve at the southern boundary of lands of Mangaree Sookhor and Others.
- SOUTH** - From the last mentioned point proceeding westwards along the said road reserve to the point on the eastern boundary of lands of Mary David; thence southwards and westwards along the eastern and southern boundaries of the said lands to the eastern boundary of lands of Bhagwandin; thence southwards along the southern boundaries of the said lands to the junction of Bhagawatee Trace and Teeluck Trace; thence in a generally southerly direction along Teeluck Trace to Jhulai Branch Trace; thence in a westerly direction along Jhulai Branch Trace to Jhulai Trace ; thence in a southerly direction along Jhulai Trace to its junction with Penal Rock Road; thence in a south – westerly direction along Penal Rock Road to Dil Mohammed Trace; thence in a westerly, then southerly and again westerly and northerly direction along Dil Mohammed Trace to Sunrees Road; thence in a southerly then south-westerly direction along Sunress Road to Penal-Quinam Road; thence in a generally south-westerly along the Penal-Quinam Road to Coora Extension Road; thence in a generally westerly direction along Coora Extension Road to the point where it crosses the east bank of the Coora River.
- WEST** - From the last mentioned point proceeding in a generally northerly direction along the east bank of the Coora River to the point where it is crossed by San Francique Road at the point of commencement.

ELECTORAL DISTRICT OF QUINAM/MORNE DIABLO

Comprising the following Polling Divisions:

4255, 4260, 4265, 4300, 4305, 4310, 4315, 4355

ELECTORATE - 8,135

(In the following boundary descriptions, wherever a boundary line is described as passing along a road, street, avenue, trace or other roadway, the centre line of such road, street, avenue, trace or other roadway is indicated. Wherever ownership of land is indicated by name, it should be interpreted as referring to the current or previous ownership of such land.)

- NORTH -** From the point where Coora Extension Road crosses the east bank of the Coora River proceeding eastwards along Coora Extension Road to Penal-Quinam Road; thence north-eastwards along Penal-Quinam Road to Sunrees Road; thence southwards along the said road to a trace reserve at the south-western corner of lands of Boodhoo; thence eastwards along the said trace reserve passing along the southern boundary of the said lands to its south-eastern corner at the north-western corner of lands of Narine Mahradge at another trace reserve; thence southwards along the said trace reserve passing along the western boundary of the lands of Narine Mahradge and Mahadeo Mahradge to the south-western corner of the last named parcel of land; thence eastwards and northwards along the said trace reserve passing along the southern and eastern boundaries of lands of Mahadeo Mahradge to the south-western corner of lands of Manohur at another trace reserve; thence eastwards along the said trace reserve passing along the southern boundaries of lands of Manohur to the point at the south-eastern corner of the last named parcel of land where it abuts Penal Rock Road; thence in a southerly and then easterly direction along Penal Rock Road to Jhulai Trace; thence in a northerly direction along Jhulai Trace to Jhulai Branch Trace; thence eastwards along Jhulai Branch Trace to Teeluck Trace; thence in a generally northerly direction along Teeluck Trace to and along the southern boundary of lands of Bhagwandin to the point at the south-eastern corner of the said lands; thence northwards along the eastern boundary of the said lands to the south-western corner of lands of Mary David; thence eastwards and northwards along the southern and eastern boundaries of the said lands to the point at a road reserve on the northern boundary of State Lands; thence eastwards along the said road reserve passing along the northern boundary of State Lands to Satnarayan Trace; thence eastwards and southwards along Satnarayan Trace to Niamath Trace; thence southwards along Niamath Trace to the northern boundary of lands of Rupert and C. Cooper; thence eastwards and southwards along the northern and eastern boundaries of the said lands to a road reserve at the eastern boundary of lands of Beharry; thence southwards along the said road reserve to the point at the south bank of the Cooramata River; thence in a generally south-easterly direction along the south bank of the said river to the point where it is crossed by Penal Rock Road; thence in a generally north-easterly direction along the said road to the point where it crosses the eastern boundary of the Regional Municipality of Penal/Debe.
- EAST -** From the last mentioned point proceeding southwards along the eastern boundary of the Regional Municipality of Penal/Debe to the point at its south-eastern corner on the sea coast at Negra Point.
- SOUTH -** From the last mentioned point proceeding in a generally westerly direction along the said sea coast to the point where Penal-Quinam Road meets it.
- WEST -** From the last mentioned point proceeding in a generally northerly direction along Penal-Quinam Road to Coora Road; thence northwards along Coora Road to the point

where it crosses the east bank of the Coora River; thence in a generally north-easterly direction along the east bank of the said river to the point where it is crossed by Coora Extension Road at the point of commencement.

ELECTORAL DISTRICT OF ROCHARD/BARRACKPORE EAST

Comprising the following Polling Divisions:

3700, 3705, 4240, 4245, 4250, 4270

ELECTORATE – 8,328

(In the following boundary descriptions, wherever a boundary line is described as passing along a road, street, avenue, trace or other roadway, the centre line of such road, street, avenue, trace or other roadway is indicated. Wherever ownership of land is indicated by name, it should be interpreted as referring to the current or previous ownership of such land.)

- NORTH -** From the point where Amin Trace crosses the southern boundary of Bronte Estate proceeding in a generally easterly direction along the southern boundary of the said Estate to the point where it is crossed by New Colonial Trace also known as Cemetary Street; thence in a generally southerly direction along New Colonial Trace to New Colonial Road; thence in a generally southerly direction along New Colonial Road to Manohar Trace; thence in a generally easterly direction along Manohar Trace to its junction with Musurapp Trace.
- EAST -** From the last mentioned point proceeding in a generally southerly direction along Musurapp Trace to its junction with Rochard Douglas Road at the eastern boundary of the Regional Municipality of Penal/Debe; thence in a generally southerly direction along the eastern boundary of the said Regional Municipality to the point where it is crossed by Penal Rock Road.
- SOUTH -** From the last mentioned point proceeding in a generally south-westerly direction along Penal Rock Road to the point where it crosses the north bank of the Cooramata River; thence in a generally north-westerly direction along the north bank of the said river to the point where it is crossed by a road reserve at the eastern boundary of lands of Beharry.
- WEST -** From the last mentioned point proceeding northwards along the said road reserve to and along the eastern boundary of lands of Rupert and C. Cooper to the north-eastern corner of the said lands; thence westwards along the northern boundary of the said lands to the point where it is crossed by Niamath Trace; thence northwards along Niamath Trace to Satnarayan Trace; thence first northwards, westwards, again northwards and then north westwards along Satnarayan Trace to Clarke Road; thence south-eastwards along Clarke Road to Clarke-Mohess Trace; thence in a generally north-easterly direction along Clark-Mohess Trace to the point where it crosses what is or was formerly the northern boundary of the Ward of Siparia; thence in a generally north-easterly direction along the said boundary to the point where it is crossed by the north bank of the Oropouche River where it abuts Carat Hill Trace; thence in a generally northerly direction along an imaginary line to the southern end of Tin Pan Alley; thence in a generally northerly direction along Tin Pan Alley to Amin Trace; thence in a generally northerly direction along Amin Trace to the point where it crosses the southern boundary of Bronte Estate at the point of commencement.

**REGIONAL CORPORATION
PRINCES TOWN**

**BOUNDARIES OF THE REGION OF PRINCES TOWN AS PRESCRIBED
AND DEFINED IN THE MUNICIPAL CORPORATIONS ACT, CHAPTER 25:04**

“The Region of Princes Town comprises the area which is bounded as follows -

- NORTH -** From the point where the Solomon Hochoy Highway crosses the south bank of the Guaracara River proceeding in a generally north-easterly direction along the south bank of the said river to the point where it is crossed by Piparo Road; thence north-eastwards along Piparo Road to Pascual Road; thence south-eastwards along Pascual Road to St. John’s Trace; thence in a generally north-easterly direction along St. John’s Trace into and along St. John’s Road to the south bank of the Poole River; thence in a generally south-easterly direction along the south bank of the said river to the point where it crosses the eastern boundary of the Ward of Ortoire (also the eastern boundary of the county of Victoria).
- EAST -** From the last mentioned point proceeding southwards along the eastern boundary of the County of Victoria to the point at its south-eastern corner on the sea coast at Canari Bay.
- SOUTH -** From the last mentioned point proceeding in a generally westerly direction along the sea coast to the point where the Grande Riviere River meets the western boundary of the Moruga Ward at Negra Point.
- WEST -** From the last mentioned point proceeding due north along the western boundary of the Ward of Moruga to Rochard Douglas Road; thence eastwards along Rochard Douglas Road to Kanhai Road; thence northwards along Kanhai Road to St. Croix Road; thence in a generally north-westerly direction along St. Croix Road to Ciperio Road; thence in a generally north-westerly direction along Ciperio Road to the point at its junction with Corinth Road; thence in a generally north-easterly direction along Corinth Road to the Naparima-Mayaro Road; thence eastwards along the Naparima-Mayaro Road to Allamby Street; thence in a generally northerly direction along Allamby Street to Allamby Street Extension; thence in a generally north-easterly direction along Allamby Street Extension to the point at its junction with Tarouba Road and the Solomon Hochoy Highway; thence in a generally northerly direction along the said Highway to the point where it crosses the south bank of the Guaracara River at the point of commencement.”

APPENDIX M

REGIONAL CORPORATION
PRINCES TOWNNAMES OF ELECTORAL DISTRICTS RECOMMENDED AND
THE NUMBER OF ELECTORS PROPOSED FOR EACH OF THEM

Total Electorate for PRINCES TOWN	81,420
No. of Electoral Districts	10
Average number of electors per Electoral district	8,142
Highest Electorate in the Electoral Area	9,022
Lowest Electorate in the Electoral Area	7,272

NAME OF ELECTORAL DISTRICT	POLLING DIVISIONS WITHIN ELECTORAL DISTRICTS	ELECTORATE
BEN LOMOND/HARDBARGAIN/ WILLIAMSVILLE (13 PD's)	3374	555
	3375	402
	3376	722
	3377	251
	3380	700
	3385	540
	3386	746
	3387	96
	3388	430
	3390	430
	3391	681
	3620	2,500
	3625	969
		9,022
CORINTH/CEDAR HILL (15 PD's)	3845	572
	3850	637
	3855	440
	3860	1,217
	3872	66
	3885	146
	3890	246
	3891	852
	3895	686
	3900	771
	3905	649
	3911	94
	3920	93
3925	726	
3930	1,177	
		8,372
FIFTH COMPANY (13 PD's)	3490	776
	3495	1,038
	3550	1,098
	3555	1019
	3560	444
	3561	554
	3562	481
	3565	519
	3566	328
	3567	357
	3570	571
	3571	347
	3572	452
		7,984

APPENDIX M – (CONTINUED)

REGIONAL CORPORATION
PRINCES TOWNNAMES OF ELECTORAL DISTRICTS RECOMMENDED AND
THE NUMBER OF ELECTORS PROPOSED FOR EACH OF THEM

Total Electorate for PRINCES TOWN	81,420
No. of Electoral Districts	10
Average number of electors per Electoral district	8,142
Highest Electorate in the Electoral Area	9,022
Lowest Electorate in the Electoral Area	7,272

NAME OF ELECTORAL DISTRICT	POLLING DIVISIONS WITHIN ELECTORAL DISTRICTS	ELECTORATE
HINDUSTAN/ST. MARY'S (8 PD's)	3425	418
	3430	979
	3500	1,174
	3505	736
	3510	634
	3515	1,116
	3530	1,829
	3535	1,610
		8,496
INVERNESS/PRINCES TOWN SOUTH (13 PD's)	3575	478
	3630	845
	3650	442
	3660	500
	3661	459
	3662	439
	3665	554
	3670	589
	3675	990
	3676	573
	3680	385
	3681	874
	3685	703
		7,831
LENGUA/INDIAN WALK (7 PD's)	3540	1,268
	3545	1,478
	3580	851
	3581	773
	3585	641
	3590	1,289
	3655	1,665
		7,965
MORUGA (13 PD's)	3435	660
	3440	861
	3445	423
	3450	1,010
	3455	564
	3460	675
	3465	428
	3470	571
	3475	356
	3480	646
	3481	494
	3482	608
	3485	819
		8,115

APPENDIX M – (CONTINUED)

REGIONAL CORPORATION
PRINCES TOWNNAMES OF ELECTORAL DISTRICTS RECOMMENDED AND
THE NUMBER OF ELECTORS PROPOSED FOR EACH OF THEM

Total Electorate for PRINCES TOWN	81,420
No. of Electoral Districts	10
Average number of electors per Electoral district	8,142
Highest Electorate in the Electoral Area	9,022
Lowest Electorate in the Electoral Area	7,272

NAME OF ELECTORAL DISTRICT	POLLING DIVISIONS WITHIN ELECTORAL DISTRICTS	ELECTORATE
NEW GRANT/TABLELAND (10 PD's)	3395	736
	3396	481
	3405	721
	3410	1,212
	3415	626
	3420	1,048
	3520	735
	3525	1,262
	3526	275
	3605	1,051
		8,147
REFORM/MANAHAMBRE (11 PD's)	3366	1,157
	3367	293
	3370	323
	3910	1,080
	3915	360
	3935	909
	3940	984
	3945	1,180
	3950	676
	4011	1,190
4016	64	
		8,216
ST. JULIEN/PRINCES TOWN NORTH (9 PD's)	3400	792
	3595	1,185
	3600	860
	3606	1,052
	3610	792
	3615	608
	3635	641
	3640	689
3645	653	
		7,272

APPENDIX M - (1)

REGIONAL MUNICIPALITY ELECTORAL AREA

PRINCES TOWN

ELECTORAL DISTRICTS:

- 1) BEN LOMOND/HARDBARGAIN/ WILLIAMSVILLE
- 2) CORINTH/CEDAR HILL
- 3) FIFTH COMPANY
- 4) HINDUSTAN/ST. MARY'S
- 5) INVERNESS/PRINCES TOWN SOUTH
- 6) LENGUA/INDIAN WALK
- 7) MORUGA
- 8) NEW GRANT/TABLELAND
- 9) REFORM/MANAHAMBRE
- 10) ST. JULIEN/PRINCES TOWN NORTH

**ELECTORAL DISTRICT OF BEN LOMOND/HARDBARGAIN/
WILLIAMSVILLE**

Comprising the following Polling Divisions:

**3374, 3375, 3376, 3377, 3380, 3385, 3386,
3387, 3388, 3390, 3391, 3620, 3625**

ELECTORATE – 9,022

(In the following boundary descriptions, wherever a boundary line is described as passing along a road, street, avenue, trace or other roadway, the centre line of such road, street, avenue, trace or other roadway is indicated. Wherever ownership of land is indicated by name, it should be interpreted as referring to the current or previous ownership of such land.)

- NORTH -** From the point where an estate trace east of the Reform C. M. School abuts the south bank of the Guaracara River proceeding in a generally north-easterly direction along the south bank of the said river to the point where it is crossed by Sisters Road.
- EAST -** From the last mentioned point proceeding in a generally south-easterly and then easterly direction along Sisters Road to Buen Intento Road; thence in a generally southerly direction along Buen Intento Road to the point where it crosses the Trinidad and Tobago Government Railway Reserve formerly known as the Usine/St. Madeleine Brothers Line; thence in a generally south-westerly direction along the said Railway Reserve formerly known as the Usine/St. Madeleine Brothers Line to the point where it crosses the southern boundary of the Buen Intento Estate.
- SOUTH -** From the last mentioned point proceeding in a generally westerly direction along the southern boundary of the Buen Intento Estate to the point where it meets the Trinidad and Tobago Government Railway Reserve formerly known as the Princes Town Line; thence north-westwards along the said Railway Reserve to another Trinidad and Tobago Government Railway Reserve formerly known as the Ciperio Line; thence westwards along the Ciperio Line to the point where it is crossed by Malgretoute Road; thence north-eastwards along Malgretoute Road to the Naparima-Mayaro Road; thence in a generally north-westerly and then westerly direction along Naparima-Mayaro Road to its junction with Reform Road.
- WEST -** From the last mentioned point proceeding in a generally north-westerly direction along Reform Road to Reform Factory Road; thence north-eastwards along Reform Factory Road to the Guaracara-Tabaquite Road; thence south-westwards along the Guaracara-Tabaquite Road to an estate trace east of the Reform C. M. School; thence north-eastwards along the said estate trace to the point where it abuts the south bank of the Guaracara River at the point of commencement.

ELECTORAL DISTRICT OF CORINTH/CEDAR HILL

Comprising the following Polling Divisions:

**3845, 3850, 3855, 3860, 3872, 3885, 3890, 3891,
3895, 3900, 3905, 3911, 3920, 3925, 3930**

ELECTORATE – 8,372

(In the following boundary descriptions, wherever a boundary line is described as passing along a road, street, avenue, trace or other roadway, the centre line of such road, street, avenue, trace or other roadway is indicated. Wherever ownership of land is indicated by name, it should be interpreted as referring to the current or previous ownership of such land.)

- NORTH -** From the junction of Corinth Road and the Naparima-Mayaro Road proceeding in a generally north-easterly direction along the Naparima-Mayaro Road to Manahambre Road; thence south-eastwards along Manahambre Road to the point where it crosses the Trinidad and Tobago Government Railway Reserve formerly known as the Ciperio Line; thence north-eastwards along the said Railway Reserve to another Trinidad and Tobago Government Railway Reserve formerly known as the Cedar Hill Line; thence proceeding in a generally south-easterly direction along the Cedar Hill Line to the point where it is crossed by Manahambre Road; thence in a generally north-easterly direction along the said road to its junction with Woodford Dale Road.
- EAST -** From the last mentioned point proceeding in a generally southerly direction along Woodford Dale Road to its junction with Ciperio Road.
- SOUTH -** From the last mentioned point proceeding in a generally north-westerly direction along Ciperio Road to its junction with Corinth Road.
- WEST -** From the last mentioned point proceeding in a generally north-easterly direction along Corinth Road to its junction with the Naparima-Mayaro Road at the point of commencement.

ELECTORAL DISTRICT OF FIFTH COMPANY

Comprising the following Polling Divisions:

**3490, 3495, 3550, 3555, 3560, 3561, 3562,
3565, 3566, 3567, 3570, 3571, 3572**

ELECTORATE – 7,984

(In the following boundary descriptions, wherever a boundary line is described as passing along a road, street, avenue, trace or other roadway, the centre line of such road, street, avenue, trace or other roadway is indicated. Wherever ownership of land is indicated by name, it should be interpreted as referring to the current or previous ownership of such land.)

- NORTH -** From the junction of St. Croix Road and Jaipaulsingh Road proceeding in a generally easterly direction along Jaipaulsingh Road into and along Jaipaulsingh Branch Road to Titus Trace; thence in a generally north-easterly direction along Titus Trace to Realize Road; thence in a generally south-easterly direction along Realize Road to Realize Junction Road; thence in a generally north-easterly direction along Realize Junction Road to Mandingo Road; thence in a generally south-easterly and then north-easterly direction along Mandingo Road to its junction with Moruga Road.
- EAST -** From the last mentioned point proceeding in a generally south-easterly and then southerly direction along Moruga Road to the point where it abuts the south-eastern corner of lands of Louis Samberry at what was formerly the southern boundary of the Ward of Savana Grande.
- SOUTH -** From the last mentioned point proceeding in a generally westerly direction along the southern boundary of lands of Louis Samberry at what was formerly the southern boundary of the Ward of Savana Grande into and along Gunness Trace to Rochard Douglas Road; thence in a generally westerly direction along Rochard Douglas Road to its junction with Kanhai Road.
- WEST -** From the last mentioned point proceeding in a generally northerly direction along Kanhai Road to St. Croix Road; thence in a generally northerly direction along St. Croix Road to its junction with Jaipaulsingh Road at the point of commencement.

ELECTORAL DISTRICT OF HINDUSTAN/ST. MARY'S

Comprising the following Polling Divisions:

3425, 3430, 3500, 3505, 3510, 3515, 3530, 3535

ELECTORATE – 8,496

(In the following boundary descriptions, wherever a boundary line is described as passing along a road, street, avenue, trace or other roadway, the centre line of such road, street, avenue, trace or other roadway is indicated. Wherever ownership of land is indicated by name, it should be interpreted as referring to the current or previous ownership of such land.)

- NORTH -** From the junction of Moruga Road and Naparima-Mayaro Road proceeding in a generally north-easterly and then easterly direction along Naparima-Mayaro Road to the point where it crosses the south bank of the Poole River; thence in a generally south-easterly direction along the south bank of the Poole River to the point where it crosses the eastern boundary of the Regional Municipality of Princes Town.
- EAST -** From the last mentioned point proceeding southwards along the eastern boundary of the Regional Municipality of Princes Town to the point where it meets what was formerly the southern boundary of the Ward of Ortoire.
- SOUTH -** From the last mentioned point proceeding first westwards, then northwards and again westwards along what was formerly the southern boundary of the Ward of Ortoire to the point at its south-western corner at the 8 m.m. on Moruga Road.
- WEST -** From the last mentioned point proceeding in a generally northerly direction along Moruga Road to the point where it abuts the north-western corner of lands of William Weston; thence eastwards along the northern boundary of the said lands to its north-eastern corner; thence proceeding north-eastwards along an imaginary line to the point where the southern boundary of lands of Sydney P. Knox is crossed by the south bank of the Crapaud River; thence north-eastwards along the south bank of the said river to the point where it is crossed by Moral Trace; thence north-westwards along Moral Trace into and along a trace to Frederick Road; thence westwards along Frederick Road to Farm Road; thence northwards along Farm Road to Martiste Trace; thence in a generally north-westerly direction along Martiste Trace to Sixth Company Branch Road; thence in a generally north-westerly direction along Sixth Company Branch Road to Sixth Company Road; thence in a generally north-westerly direction along Sixth Company Road to Moruga Road; thence in a generally north-easterly direction along Moruga Road to its junction with the Naparima-Mayaro Road at the point of commencement.

ELECTORAL DISTRICT OF INVERNESS/PRINCES TOWN SOUTH

Comprising the following Polling Divisions:

**3575, 3630, 3650, 3660, 3661, 3662, 3665,
3670, 3675, 3676, 3680, 3681, 3685**

ELECTORATE – 7,831

(In the following boundary descriptions, wherever a boundary line is described as passing along a road, street, avenue, trace or other roadway, the centre line of such road, street, avenue, trace or other roadway is indicated. Wherever ownership of land is indicated by name, it should be interpreted as referring to the current or previous ownership of such land.)

- NORTH -** From the junction of Woodford Dale Road and Manahambre Road proceeding in a generally north-easterly direction along Manahambre Road to Malgretoute Road; thence in a generally north-easterly direction along Malgretoute Road to the point where it crosses the Trinidad and Tobago Government Railway Reserve formerly known as the Ciperio Line; thence in a generally easterly direction along the said Railway Reserve formerly known as the Ciperio Line to the point where it is crossed by the Naparima-Mayaro Road; thence in a generally southerly and then south-easterly direction along the Naparima-Mayaro Road to its junction with St. Croix Road.
- EAST -** From the last mentioned point proceeding in a generally southerly direction along St. Croix Road to Realize Road; thence in a generally south-easterly direction along Realize Road to its junction with Titus Trace.
- SOUTH -** From the last mentioned point proceeding in a generally south-westerly direction along Titus Trace to Jaipaulsingh Branch Road; thence in a generally westerly direction along Jaipaulsingh Branch Road to Jaipaulsingh Road; thence in a generally westerly direction along Jaipaulsingh Road to its junction with St. Croix Road.
- WEST -** From the last mentioned point proceeding in a generally north-westerly direction along St. Croix Road to Ciperio Road; thence in a generally north-westerly direction along Ciperio Road to its junction with Woodford Dale Road; thence in a generally northerly direction along Woodford Dale Road to its junction with Manahambre Road at the point of commencement.

ELECTORAL DISTRICT OF LENGUA/ INDIAN WALK

Comprising the following Polling Divisions:

3540, 3545, 3580, 3581, 3585, 3590, 3655

ELECTORATE – 7,965

(In the following boundary descriptions, wherever a boundary line is described as passing along a road, street, avenue, trace or other roadway, the centre line of such road, street, avenue, trace or other roadway is indicated. Wherever ownership of land is indicated by name, it should be interpreted as referring to the current or previous ownership of such land.)

- NORTH -** From the junction of St. Croix Road and the Naparima-Mayaro Road proceeding in a generally north-easterly and then south-easterly direction along the Naparima-Mayaro Road to Fairfield Road; thence in a generally south-easterly direction along Fairfield Road to Perry Young Road; thence in a generally north-easterly direction along Perry Young Road to Moruga Road; thence in a generally northerly direction along Moruga Road to its junction with Sixth Company Road.
- EAST -** From the last mentioned point proceeding in a generally south-easterly direction along Sixth Company Road to Sixth Company Branch Road; thence in a generally north-easterly and then south-easterly direction along Sixth Company Branch Road to Martiste Trace; thence in a generally south-easterly direction along Martiste Trace to Farm Road; thence in a generally southerly direction along Farm Road to Frederick Road; thence eastwards along Frederick Road to an unnamed trace; thence in a generally south-westerly direction along the said unnamed trace to Moral Trace; thence in a generally south-easterly direction along Moral Trace to the point where it crosses the west bank of the Crapaud River; thence in a generally south-westerly direction along the west bank of the Crapaud River to the point where it crosses the southern boundary of lands of Sydney P. Knox; thence in a generally south-westerly direction along an imaginary line to the north-eastern corner of lands of William Weston; thence in a generally westerly direction along the northern boundary of lands of William Weston to its north western corner where it abuts Moruga Road.
- SOUTH -** From the last mentioned point proceeding in a generally north-westerly direction along Moruga Road to Mandingo Road; thence in a generally south-westerly and then north-westerly direction along Mandingo Road to Realize Junction Road; thence in a generally south-westerly direction along Realize Junction Road to Realize Road; thence in a generally north-westerly direction along Realize Road to its junction with St. Croix Road.
- WEST -** From the last mentioned point proceeding in a generally northerly direction along St. Croix Road to its junction with the Naparima-Mayaro Road at the point of commencement.

ELECTORAL DISTRICT OF MORUGA

Comprising the following Polling Divisions:

**3435, 3440, 3445, 3450, 3455, 3460, 3465,
3470, 3475, 3480, 3481, 3482, 3485**

ELECTORATE – 8,115

(In the following boundary descriptions, wherever a boundary line is described as passing along a road, street, avenue, trace or other roadway, the centre line of such road, street, avenue, trace or other roadway is indicated. Wherever ownership of land is indicated by name, it should be interpreted as referring to the current or previous ownership of such land.)

- NORTH -** From the point at the western boundary of the Regional Municipality of Princes Town, where it crosses the Rochard Douglas Road east of Sookhan Trace, proceeding in a generally easterly and then north-easterly direction along Rochard Douglas Road to Gunness Trace; thence in a generally easterly direction along Gunness Trace to and along the southern boundary of the lands of Louis Samberry to its south-eastern corner on Moruga Road at the 8 m.m. at the northern boundary of what was formerly the Ward of Moruga; thence in a generally easterly, southerly and again easterly direction along the northern boundary of what was formerly the Ward of Moruga to the point where it meets the eastern boundary of the Regional Municipality of Princes Town.
- EAST -** From the last mentioned point proceeding southwards along the eastern boundary of the Regional Municipality of Princes Town to the point at its south-eastern corner on the sea coast at Canari Bay.
- SOUTH -** From the last mentioned point proceeding in a generally westerly direction along the said sea coast to the point at the mouth of the Grande Riviere River where it meets the south-western corner of the Regional Municipality of Princes Town.
- WEST -** From the last mentioned point proceeding in a northerly direction along the western boundary of the Regional Municipality of Princes Town to the point where it crosses Rochard Douglas Road east of Sookhan Trace at the point of commencement.

ELECTORAL DISTRICT OF NEW GRANT/TABLELAND

Comprising the following Polling Divisions:

**3395, 3396, 3405, 3410, 3415,
3420, 3520, 3525, 3526, 3605**

ELECTORATE – 8,147

(In the following boundary descriptions, wherever a boundary line is described as passing along a road, street, avenue, trace or other roadway, the centre line of such road, street, avenue, trace or other roadway is indicated. Wherever ownership of land is indicated by name, it should be interpreted as referring to the current or previous ownership of such land.)

- NORTH -** From the point where Sisters Road crosses the south bank of the Guaracara River proceeding in a generally north-easterly direction along the south bank of the Guaracara River to the point where it is crossed by Piparo Road; thence north-eastwards along Piparo Road to Pascual Road; thence south-eastwards along Pascual Road to St. John's Trace; thence in a generally north-easterly direction along St. John's Trace into and along St. John's Road to the point where it crosses the south bank of the Poole River.
- EAST -** From the last mentioned point proceeding in a generally south-easterly direction along the south bank of the Poole River to the point where it is crossed by the Naparima-Mayaro Road.
- SOUTH -** From the last mentioned point proceeding in a generally westerly direction along the Naparima-Mayaro Road to its junction with School Trace.
- WEST -** From the last mentioned point proceeding in a generally north-westerly direction along School Trace to Farmer Trace; thence in a generally north-easterly direction along Farmer Trace to Sancho Road; thence in a generally north-westerly direction along Sancho Road to Sancho Branch Trace; thence in a generally north-westerly direction along Sancho Branch Trace to St. Julien Road; thence in a generally north-westerly direction along St. Julien Road to Brothers Road; thence in a generally northerly direction along Brothers Road to Sisters Road; thence in a generally westerly and then north-westerly direction along Sisters Road to the point where it crosses the south bank of the Guaracara River at the point of commencement.

ELECTORAL DISTRICT OF REFORM/MANAHAMBRE

Comprising the following Polling Divisions:

**3366, 3367, 3370, 3910, 3915, 3935,
3940, 3945, 3950, 4011, 4016**

ELECTORATE – 8,216

(In the following boundary descriptions, wherever a boundary line is described as passing along a road, street, avenue, trace or other roadway, the centre line of such road, street, avenue, trace or other roadway is indicated. Wherever ownership of land is indicated by name, it should be interpreted as referring to the current or previous ownership of such land.)

- NORTH -** From the point where the Solomon Hochoy Highway crosses the south bank of the Guaracara River proceeding in a generally north-easterly direction along the south bank of the said river to the point where it abuts the northern end of an estate trace east of the Reform C. M. School.
- EAST -** From the last mentioned point proceeding south-westwards along the said estate trace to Guaracara-Tabaquite Road; thence north-eastwards along the Guaracara-Tabaquite Road to Reform Factory Road; thence south-westwards along Reform Factory Road to Reform Road; thence in a generally south-easterly direction along Reform Road to the Naparima-Mayaro Road; thence eastwards and then south-eastwards along the Naparima-Mayaro Road to Malgretoute Road; thence in a generally south-westerly direction along Malgretoute Road to its junction with Manahambre Road.
- SOUTH -** From the last mentioned point proceeding in a generally south-westerly direction along the Manahambre Road to the Trinidad and Tobago Government Railway Reserve formerly known as the Cedar Hill Line; thence in a generally north-westerly direction along the Cedar Hill Line to the Trinidad and Tobago Government Railway Reserve formerly known as the Ciperro Line; thence south-westwards along the Ciperro Line to the Manahambre Road; thence north-westwards along the Manahambre Road to the Naparima-Mayaro Road; thence south-westwards along the Naparima-Mayaro Road to its junction with Allamby Street.
- WEST -** From the last mentioned point proceeding in a generally northerly direction along Allamby Street to Allamby Street Extension; thence in a generally north-easterly direction along Allamby Street Extension to its junction with Tarouba Road and the Solomon Hochoy Highway; thence in a generally northerly direction along the Solomon Hochoy Highway to the point where it crosses the south bank of the Guaracara River at the point of commencement.

ELECTORAL DISTRICT OF ST. JULIEN/PRINCES TOWN NORTH

Comprising the following Polling Divisions:

3400, 3595, 3600, 3606, 3610, 3615, 3635, 3640, 3645

ELECTORATE – 7,272

(In the following boundary descriptions, wherever a boundary line is described as passing along a road, street, avenue, trace or other roadway, the centre line of such road, street, avenue, trace or other roadway is indicated. Wherever ownership of land is indicated by name, it should be interpreted as referring to the current or previous ownership of such land.)

- NORTH -** From the junction of Buen Intento Road and Sisters Road proceeding in a generally easterly direction along Sisters Road to its junction with Brothers Road.
- EAST -** From the last mentioned point proceeding in a generally southerly direction along Brothers Road to St. Julien Road; thence in a generally south-easterly direction along St. Julien Road to Sancho Branch Road; thence in a generally south-easterly direction along Sancho Branch Road to Sancho Road; thence in a generally south-easterly direction along Sancho Road to Farmer Trace; thence in a generally south-westerly direction along Farmer Trace to School Trace; thence in a generally southerly direction along School Trace to the Naparima- Mayaro Road; thence in a generally south-westerly direction along the Naparima-Mayaro Road to its junction with Moruga Road.
- SOUTH -** From the last mentioned point proceeding in a generally south-westerly direction along Moruga Road to Perry Young Road; thence in a generally south-westerly direction along Perry Young Road to Fairfield Road; thence in a generally westerly and then north-westerly direction along Fairfield Road to the Naparima-Mayaro Road; thence in a generally westerly and then north-westerly direction along the Naparima-Mayaro Road to the point where it crosses the Trinidad and Tobago Government Railway Reserve formerly known as the Ciperó Line.
- WEST -** From the last mentioned point proceeding in a generally easterly direction along the said Railway Reserve formerly known as the Ciperó Line to another Trinidad and Tobago Government Railway Reserve formerly known as the Princes Town Line; thence in a generally south-easterly direction along the said Railway Reserve formerly known as the Princes Town Line to the point where it crosses the southern boundary of lands of the Buen Intento Estate; thence in a generally easterly and then south-easterly direction along the southern boundary of lands of the Buen Intento Estate to the point where it is crossed by the Trinidad and Tobago Government Railway Reserve formerly known as the Usine/St. Madeleine Buen Intento Line; thence in a generally north-easterly direction along the said Railway Reserve formerly known as the Usine/St. Madeleine Buen Intento Line to another Trinidad and Tobago Government Railway Reserve formerly known as the Usine/St. Madeleine Brothers Line; thence in a generally north-easterly and then north-westerly direction along the said Railway Reserve formerly known as the Usine/St. Madeleine Brothers Line to the point where it is crossed by Buen Intento Road; thence in a generally north-westerly direction along Buen Intento Road to its junction with Sisters Road at the point of commencement.

**REGIONAL CORPORATION
SANGRE GRANDE**

**BOUNDARIES OF THE REGION OF SANGRE GRANDE AS PRESCRIBED
AND DEFINED IN THE MUNICIPAL CORPORATIONS ACT, CHAPTER 25:04**

“The Region of Sangre Grande comprises the area which is bounded as follows -

- NORTH -** From the point on the sea coast at a point north of the north-eastern corner of lands originally granted to Bascilla Coa on the north-eastern boundary of the county of St. George (as described in Section 2 of the Division of Trinidad Act, Chapter 26:01) proceeding in a generally easterly direction along the said sea coast at Galera Point.
- EAST -** From the last mentioned point proceeding in a generally southerly direction along the sea coast to the point at the north bank of the Dubloon River at its mouth.
- SOUTH -** From the last mentioned point proceeding westwards along an imaginary straight line across the Nariva Swamp to the point where Plum Mitán Road crosses the north bank of the Poole River; thence continuing in a generally westerly direction along the north bank of the Poole River to the point where it crosses the eastern boundary of the Central Range Reserve; thence proceeding westwards along an imaginary straight line passing across the Central Range Reserve (39,706a. 2r. 34p.) to the point where the Guaico-Tamana Road meets Edwards Trace; thence southwards along the Guaico-Tamana Road to the northern boundary of the Central Range Forest Reserve (40,151a. 1r. 11p.); thence westwards along the northern boundary of the said reserve to the point where it is crossed by Cumuto Main Road.
- WEST -** From the last mentioned point proceeding in a generally northerly direction along Cumuto Main Road to its junction with Tamana Road at the eastern boundary of the County of St. George (as described in Section 2 of the Division of Trinidad Act, Chapter 26:01); thence proceeding in a generally northerly direction along the eastern boundary of the County of St. George to its north-eastern boundary (as described in Section 2 of the Division of Trinidad Act, Chapter 26:01) on the sea coast at a point north of the north-eastern corner of lands originally granted to Bascilla Coa at the point of commencement.”

APPENDIX N

REGIONAL CORPORATION
SANGRE GRANDENAMES OF ELECTORAL DISTRICTS RECOMMENDED AND
THE NUMBER OF ELECTORS PROPOSED FOR EACH OF THEM

Total Electorate for SANGRE GRANDE	57,105
No. of Electoral Districts	8
Average number of electors per Electoral district	7,138
Highest Electorate in the Electoral Area	7,810
Lowest Electorate in the Electoral Area	6,463

NAME OF ELECTORAL DISTRICT	POLLING DIVISIONS WITHIN ELECTORAL DISTRICTS	ELECTORATE
CUMUTO/TAMANA (13 PD's)	2189	513
	2190	792
	2195	745
	2200	595
	2201	903
	2370	499
	2375	888
	2380	440
	2385	561
	2390	386
	2395	263
	2400	382
	2405	365
MANZANILLA/FISHING POND (14 PD's)	2260	865
	2265	325
	2270	269
	2275	387
	2315	590
	2316	572
	2320	600
	2321	635
	2325	373
	2330	218
	2335	290
	2340	521
	2345	904
2350	640	
		7,189
SANGRE GRANDE NORTHEAST (10 PD's)	2180	2,120
	2230	231
	2235	626
	2240	579
	2241	514
	2242	1,038
	2243	1,063
	2244	520
	2245	583
	2246	387
		7,659
SANGRE GRANDE NORTHWEST (12 PD's)	2205	558
	2206	526
	2207	724
	2208	663
	2210	367
	2211	411
	2212	532
	2214	950
	2215	452
	2216	577
2220	550	
2225	509	

6,819

*APPENDIX N – (CONTINUED)***REGIONAL CORPORATION
SANGRE GRANDE****NAMES OF ELECTORAL DISTRICTS RECOMMENDED AND
THE NUMBER OF ELECTORS PROPOSED FOR EACH OF THEM**

Total Electorate for SANGRE GRANDE	57,105
No. of Electoral Districts	8
Average number of electors per Electoral district	7,138
Highest Electorate in the Electoral Area	7,810
Lowest Electorate in the Electoral Area	6,463

NAME OF ELECTORAL DISTRICT	POLLING DIVISION WITHIN ELECTORAL DISTRICT	ELECTORATE
SANGRE GRANDE SOUTH (10 PD's)	2290	590
	2295	634
	2296	455
	2297	611
	2300	848
	2301	493
	2305	1,712
	2307	1,105
	2310	442
	2365	132
		7,024
VALENCIA EAST/TOCO (15 PD's)	2101	1,844
	2105	68
	2110	379
	2115	277
	2120	100
	2125	581
	2130	524
	2135	363
	2140	651
	2145	720
	2150	372
	2155	446
	2160	223
	2165	549
2170	713	
	7,810	
VALENCIA WEST (2 PD's)	2100	1,864
	2185	4,599
	6,463	
VEGA DE OROPOUCHE (10 PD's)	2175	1,616
	2250	511
	2251	697
	2252	534
	2255	920
	2280	366
	2281	505
	2282	633
	2285	852
2286	175	
	6,809	

APPENDIX N - (1)

REGIONAL MUNICIPALITY ELECTORAL AREA

SANGRE GRANDE

ELECTORAL DISTRICTS:

- 1) CUMUTO/TAMANA
- 2) MANZANILLA/FISHING POND
- 3) SANGRE GRANDE NORTHEAST
- 4) SANGRE GRANDE NORTHWEST
- 5) SANGRE GRANDE SOUTH
- 6) VALENCIA EAST/TOCO
- 7) VALENCIA WEST
- 8) VEGA DE OROPOUCHE

ELECTORAL DISTRICT OF CUMUTO/TAMANA

Comprising the following Polling Divisions:

**2189, 2190, 2195, 2200, 2201, 2370, 2375,
2380, 2385, 2390, 2395, 2400, 2405**

ELECTORATE – 7,332

(In the following boundary descriptions, wherever a boundary line is described as passing along a road, street, avenue, trace or other roadway, the centre line of such road, street, avenue, trace or other roadway is indicated. Wherever ownership of land is indicated by name, it should be interpreted as referring to the current or previous ownership of such land.)

- NORTH -** From the point at the confluence of the Cumuto, the Caroni and the Aripo Rivers, western boundary of the Regional Municipality of Sangre Grande, proceeding north-eastwards along the south bank of the Aripo River to the point where Cumuto Road crosses it; thence southwards along Cumuto Road to the Trinidad Government Railway Reserve; thence eastwards along the said Railway Reserve to the western end of Guaico Trace and continuing eastwards along Guaico Trace to the Eastern Main Road; thence south-eastwards along the Eastern Main Road to its junction with Guaico-Tamana Road.
- EAST -** From the last mentioned point proceeding in a generally southerly direction along Guaico-Tamana Road to its junction with Edwards Trace.
- SOUTH -** From the last mentioned point proceeding south-westwards along Guaico-Tamana Road to the point at the south-eastern corner of lands of Felipe Sarza at the northern boundary of the Central Range Forest Reserve; thence westwards along the northern boundary of the Central Range Forest Reserve to the point where it is crossed by Cumuto Main Road.
- WEST -** From the last mentioned point proceeding in a generally northerly direction along Cumuto Main Road to Tamana Road; thence eastwards along Tamana Road to Crespo Road; thence north-eastwards along Crespo Road to the point where it crosses the eastern boundary of the Tumpuna Forest Reserve; thence northwards and westwards along the eastern and northern boundaries of the Tumpuna Forest Reserve to the western boundary of the Regional Municipality of Sangre Grande; thence in a generally northerly direction along the western boundary of the Regional Municipality of Sangre Grande to the point where it is crossed by the east bank of the Cumuto River; thence north-westwards along the east bank of the Cumuto River to the point at its confluence with the Caroni and Aripo Rivers at the point of commencement.

ELECTORAL DISTRICT OF MANZANILLA/FISHING POND

Comprising the following Polling Divisions:

**2260, 2265, 2270, 2275, 2315, 2316, 2320,
2321, 2325, 2330, 2335, 2340, 2345, 2350**

ELECTORATE – 7,189

(In the following boundary descriptions, wherever a boundary line is described as passing along a road, street, avenue, trace or other roadway, the centre line of such road, street, avenue, trace or other roadway is indicated. Wherever ownership of land is indicated by name, it should be interpreted as referring to the current or previous ownership of such land.)

- NORTH -** From the junction of the Eastern Main Road and the Sangre Grande Junction Road proceeding in a generally south-easterly direction along the Eastern Main Road to the point where it crosses the east bank of the Sangre Grande Chiquita River; thence in a generally north-easterly direction along the east bank of the Sangre Grande Chiquita River to the point where it abuts the north-western corner of lands of William Martin; thence eastwards along the northern boundary of lands of William Martin to the western boundary of lands of Rev. Joseph Beresford at Comparo Road; thence northwards along Comparo Road to Cocrobar Road; thence in a generally easterly direction along Cocrobar Road to and along Cocrobar Trace to Jangalee Trace; thence in a northerly direction along Jangalee Trace to the Sangre Grande – Oropouche Road; thence in a northerly direction along the Sangre Grande – Oropouche Road to and along Brooks Trace to the south bank of the Oropouche River; thence in an easterly direction along the south bank of the Oropouche River to the point on the sea coast.
- EAST -** From the last mentioned point proceeding in a generally southerly direction along the sea coast to the point at the mouth of the Dubloon River.
- SOUTH -** From the last mentioned point proceeding in a generally westerly direction along an imaginary line across the Nariva Swamp to the point where Plum Mitán Road crosses the north bank of the Poole River; thence continuing in a generally westerly direction along the north bank of the Poole River to the point where it crosses the eastern boundary of the Central Range Reserve; thence proceeding in a generally westerly direction along an imaginary line passing across the Central Range Reserve to the point on Cunapo Southern Road.
- WEST -** From the last mentioned point proceeding in a generally northerly direction along Cunapo Southern Road to Sangre Grande Junction Road; thence in a generally north-easterly direction along Sangre Grande Junction Road to its junction with the Eastern Main Road at the point of commencement.

ELECTORAL DISTRICT OF SANGRE GRANDE NORTHEAST

Comprising the following Polling Divisions:

2180, 2230, 2235, 2240, 2241, 2242, 2243, 2244, 2245, 2246

ELECTORATE – 7,659

(In the following boundary descriptions, wherever a boundary line is described as passing along a road, street, avenue, trace or other roadway, the centre line of such road, street, avenue, trace or other roadway is indicated. Wherever ownership of land is indicated by name, it should be interpreted as referring to the current or previous ownership of such land.)

- NORTH -** From the point on the south bank of the Quare River where it abuts the north-eastern corner of lands of James Newton proceeding in a generally easterly direction along the south bank of the Quare River to the point where it is crossed by Marlay Trace; thence in a generally northerly direction along Marlay Trace to its northern end; thence in a generally northerly direction along an imaginary line to the south-eastern corner of lands of the Ready Mix (W.I.) Limited; thence in a generally north-easterly direction along the eastern boundary of the lands of Ready Mix (W.I.) Limited to and along the eastern boundary of lands of Arthur Chin Lee to the point where it is crossed by the west bank of the Oropouche River.
- EAST -** From the last mentioned point proceeding in a generally southerly direction along the west bank of the Oropouche River to the point where it is crossed by Toco Main Road.
- SOUTH -** From the last mentioned point proceeding in a generally south-westerly direction along Toco Main Road to the Eastern Main Road at the Sangre Grande Roundabout; thence in a generally westerly direction along the Eastern Main Road to its junction with Road No. 3.
- WEST -** From the last mentioned point proceeding in a generally northerly direction along Road No. 3 to the point where it crosses the east bank of a paved concrete drain; thence in a generally north-easterly direction along the east bank of the said paved concrete drain to its confluence with the Guaico River; thence in a generally easterly direction along the south bank of the Guaico River to the point where it is crossed by Ojoe Road; thence in a generally northerly direction along Ojoe Road to Pine Avenue at L.P. No. 42; thence in a generally northerly direction along Pine Avenue to Pine Avenue Extension; thence in a generally northerly direction along Pine Avenue Extension to its northern end; thence in a generally northerly direction along an imaginary line to the south-eastern corner of lands of James Newton; thence in a generally northerly direction along the eastern boundary of lands of James Newton to its north-eastern corner where it abuts the south bank of the Quare River at the point of commencement.

ELECTORAL DISTRICT OF SANGRE GRANDE NORTHWEST

Comprising the following Polling Divisions:

**2205, 2206, 2207, 2208, 2210, 2211,
2212, 2214, 2215, 2216, 2220, 2225**

ELECTORATE – 6,819

(In the following boundary descriptions, wherever a boundary line is described as passing along a road, street, avenue, trace or other roadway, the centre line of such road, street, avenue, trace or other roadway is indicated. Wherever ownership of land is indicated by name, it should be interpreted as referring to the current or previous ownership of such land.)

- NORTH -** From the junction of the Eastern Main Road and Swan Quarry Road between L.P. Nos. 354 and 355 proceeding in a generally easterly direction along Swan Quarry Road to the point where it crosses the south bank of the Quare River; thence in a generally easterly direction along the south bank of the Quare River to the point where it abuts the north-eastern corner of lands of James Newton.
- EAST -** From the last mentioned point proceeding in a generally southerly direction along the eastern boundary of lands of James Newton to its south-eastern corner; thence in a generally southerly direction along an imaginary line to the northern end of Pine Avenue Extension; thence in a generally southerly direction along Pine Avenue Extension to Pine Avenue; thence in a generally southerly direction along Pine Avenue to its junction with Ojoe Road at L.P. No. 42; thence in a generally southerly direction along Ojoe Road to the point where it crosses the south bank of the Guaico River; thence in a generally westerly direction along the south bank of the Guaico River to its confluence with a paved concrete drain; thence in a generally southerly direction along the east bank of the said paved concrete drain to the point where it is crossed by Road No. 3; thence in a generally southerly direction along Road No. 3 to its junction with the Eastern Main Road.
- SOUTH -** From the last mentioned point proceeding in a generally westerly and then north-westerly direction along the Eastern Main Road to Guaico Trace; thence in a generally westerly direction along Guaico Trace to its western end at the Trinidad and Tobago Government Railway Reserve where it abuts the south-eastern corner of the Long Stretch Forest Reserve; thence in a generally northerly direction along the eastern boundary of the Long Stretch Forest Reserve to the point where it is crossed by the Eastern Main Road.
- WEST -** From the last mentioned point proceeding in a generally north-westerly direction along the Eastern Main Road to its junction with Swan Quarry Road between L.P. Nos. 354 and 355 at the point of commencement.

ELECTORAL DISTRICT OF SANGRE GRANDE SOUTH

Comprising the following Polling Divisions:

2290, 2295, 2296, 2297, 2300, 2301, 2305, 2307, 2310, 2365

ELECTORATE – 7,024

(In the following boundary descriptions, wherever a boundary line is described as passing along a road, street, avenue, trace or other roadway, the centre line of such road, street, avenue, trace or other roadway is indicated. Wherever ownership of land is indicated by name, it should be interpreted as referring to the current or previous ownership of such land.)

- NORTH -** From the junction of Guaico-Tamana Road and the Eastern Main Road proceeding in a generally south-easterly direction along the Eastern Main Road to its junction with Cunapo Southern Road.
- EAST -** From the last mentioned point proceeding in a generally southerly direction along Cunapo Southern Road to the point where an imaginary line drawn due east from the junction of Edwards Trace and Guaico-Tamana Road passing through the Central Range Forest Reserve meets it.
- SOUTH -** From the last mentioned point proceeding westwards along the said imaginary line passing through the Central Range Forest Reserve to the junction of Guaico-Tamana Road and Edwards Trace.
- WEST -** From the last mentioned point proceeding in a generally northerly direction along the Guaico-Tamana Road to its junction with the Eastern Main Road at the point of commencement.

ELECTORAL DISTRICT OF VALENCIA EAST/TOCO

Comprising the following Polling Divisions:

**2101, 2105, 2110, 2115, 2120, 2125, 2130, 2135,
2140, 2145, 2150, 2155, 2160, 2165, 2170**

ELECTORATE – 7,810

(In the following boundary descriptions, wherever a boundary line is described as passing along a road, street, avenue, trace or other roadway, the centre line of such road, street, avenue, trace or other roadway is indicated. Wherever ownership of land is indicated by name, it should be interpreted as referring to the current or previous ownership of such land.)

- NORTH -** From the point on the sea coast at the north-western corner of the Regional Municipality of Sangre Grande proceeding eastwards along the sea coast to Galera Point.
- EAST -** From the last mentioned point proceeding south-westwards and then southwards along the said sea coast to the point where it meets the Oropouche River.
- SOUTH -** From the last mentioned point proceeding eastwards along the north bank of the Oropouche River to the point where it is crossed by the Melajo River; thence in a generally north – westerly direction along the Melajo River to Toco Main Road; thence in a southerly direction along the Toco Main Road to Valencia Road; thence in a westerly direction along Valencia Road to the point at its junction with Quare Road.
- WEST -** From the last mentioned point proceeding in a generally northerly direction along Quare Road to its northern end; thence proceeding in a generally north-easterly direction along an imaginary line to another imaginary line drawn due west from the northern end of the said Quare Road; thence westwards along the said imaginary line due west to the western boundary of the Ward of Valencia; thence in a generally northerly direction along the western boundary of the Valencia Ward through the Northern Range Reserve to the northern boundary of the Valencia Ward where it abuts what is or was formerly the southern boundary of the Toco Ward at Trigonometrical Station Zone No. 57 at the crest of a ridge of hills; thence westwards along the said ridge of hills to the point on the western boundary of the Regional Municipality of Sangre Grande; thence in a generally north – westerly direction along the western boundary of the Regional Municipality of Sangre Grande to and along the eastern boundaries of lands originally granted to Bascilla Romero and Edward John to and along the eastern boundary of lands originally granted to Luciene Casadilla and Bascilla Coa to the north – westerly corner of the Regional Municipality of Sangre Grande at the point of commencement.

ELECTORAL DISTRICT OF VALENCIA WEST

Comprising the following Polling Divisions:

2100, 2185

ELECTORATE – 6,463

(In the following boundary descriptions, wherever a boundary line is described as passing along a road, street, avenue, trace or other roadway, the centre line of such road, street, avenue, trace or other roadway is indicated. Wherever ownership of land is indicated by name, it should be interpreted as referring to the current or previous ownership of such land.)

- NORTH -** From a point on the western boundary of the Valencia Ward proceeding eastwards along an imaginary line to the point where an imaginary line drawn due north from the northern end of Quare Road meets it at the Hollis Reservoir; thence in a south-westerly direction along the said imaginary line to Quare Road; thence in a generally south-westerly direction along Quare Road to its junction with Valencia Road; thence in a generally easterly direction along Valencia Road to the south bank of the Oropouche River; thence in a generally south-easterly direction along the south bank of the Oropouche River to the point where it crosses the eastern boundary of Lands of Arthur Chin Lee.
- EAST -** From the last mentioned point proceeding south-westwards along the eastern boundary of lands of Arthur Chin Lee to the north-eastern corner of lands of the Ready Mix (W.I.) Limited; thence continuing south-westwards along the eastern boundary of lands of the Ready Mix (W.I.) Limited to the point at the south-eastern corner of the last named parcel of land; thence proceeding southwards along an imaginary line to the northern end of Marlay Trace and continuing southwards along the said Trace to the point where it crosses the north bank of the Quare River.
- SOUTH -** From the last mentioned point proceeding in a generally westerly direction along the north bank of the Quare River to the point where it is crossed by Swan Quarry Road; thence in a generally westerly direction along Swan Quarry Road to its junction with the Eastern Main Road between L.P. Nos. 354 and 355; thence in a generally south-easterly direction along the Eastern Main Road to the point where it crosses the eastern boundary of the Long Stretch Forest Reserve; thence in a generally southerly direction along the eastern boundary of the said Forest Reserve to its south-eastern corner where it abuts the Trinidad Government Railway Reserve; thence in a generally westerly direction along the said Railway Reserve to the point where it is crossed by Cumuto Road.
- WEST -** From the last mentioned point proceeding northwards along Cumuto Road to the point where it crosses the east bank of the Aripo River at the western boundary of the Valencia Ward; thence in a generally northerly direction along the east bank of the Aripo River to and along the western boundary of the Valencia Ward to the point where it meets the imaginary line drawn due east at the point of commencement.

ELECTORAL DISTRICT OF VEGA DE OROPOUCHE

Comprising the following Polling Divisions:

2175, 2250, 2251, 2252, 2255, 2280, 2281, 2282, 2285, 2286

ELECTORATE – 6,809

(In the following boundary descriptions, wherever a boundary line is described as passing along a road, street, avenue, trace or other roadway, the centre line of such road, street, avenue, trace or other roadway is indicated. Wherever ownership of land is indicated by name, it should be interpreted as referring to the current or previous ownership of such land.)

- NORTH -** From the point where Valencia Road crosses the north bank of the Oropouche River proceeding north-eastwards, eastwards and then in a generally south-easterly direction along Valencia Road to Toco Main Road; thence northwards along Toco Main Road to the point where it crosses the south bank of the Melajo River; thence in a generally south-easterly direction and then in a southerly direction along the south bank of the Melajo River to its confluence with the Oropouche River.
- EAST -** From the last mentioned point proceeding in a generally south-westerly direction along the west bank of the Oropouche River to the point where it is crossed by Brooks Trace; thence in a generally southerly direction along Brooks Trace to the Sangre Grande-Oropouche Road; thence in a generally south-westerly direction along the Sangre Grande-Oropouche Road to Janglee Trace; thence in a generally southerly direction along Janglee Trace to the point where it crosses the northern boundary of lands of Ann Rose John; thence in a generally westerly direction along the northern boundary of the said lands to its north-western corner; thence in a generally southerly direction along the western boundary of the said lands and lands of Eliza Miller, William N. Crosbey and F. Cox to the south-western corner of the last named lands on Cocrobar Trace; thence in a generally westerly direction along Cocrobar Trace to Cocrobar Road; thence in a generally westerly direction along Cocrobar Road to Comparo Section Road; thence in a generally southerly direction along Comparo Section Road to and along the western boundary of lands of Rev. Joseph Beresford Robinson to the northern boundary of lands of William Martin; thence in a generally westerly direction along the northern boundary of land of William Martin to the point where it is crossed by the west bank of the Sangre Grande Chiquita River; thence in a generally south-westerly and then southerly direction along the Sangre Grande Chiquita River to the point where it is crossed by the Eastern Main Road.
- SOUTH -** From the last mentioned point proceeding in a generally north-westerly direction along the Eastern Main Road to the Sangre Grande Junction Road; thence in a generally south-westerly direction along the Sangre Grande Junction Road to the Cunapo Southern Road.
- WEST -** From the last mentioned point proceeding in a generally northerly direction along Cunapo Southern Road to the Eastern Main Road; thence in a generally easterly direction along the Eastern Main Road to its junction with the Toco Main Road at the Sangre Grande Round-about; thence in a generally north-easterly direction along the Toco Main Road to the point where it crosses the east bank of the Oropouche River; thence in a generally north-westerly direction along the east bank of the Oropouche River to the point where it is crossed by Valencia Road at the point of commencement.

**REGIONAL CORPORATION
SAN JUAN/LAVENTILLE**

**BOUNDARIES OF THE REGION OF SAN JUAN/LAVENTILLE AS PRESCRIBED
AND DEFINED IN THE MUNICIPAL CORPORATIONS ACT, CHAPTER 2504**

“The Region of San Juan/Laventille comprises of: -

- NORTH -** From the point of the sea coast at the north-western boundary of the Ward of St. Ann’s proceeding in a generally easterly direction along the sea coast to the point at the mouth of the Yarra River.
- EAST -** From the last mentioned point proceeding in a generally southerly direction along the Yarra River to the point at its source at a ridge of hills forming part of the Northern Range (southern boundary of Blanchisseuse Ward); thence north-westwards along the said ridge of hills forming part of the Northern Range (southern boundary of Blanchisseuse Ward) to the point where it crosses the eastern boundary of the Ward of St. Ann’s; thence in a generally southerly direction along the eastern boundary of the Ward of St. Ann’s to the point at its junction with Hutton Road and the Eastern Main Road; thence westwards along the Eastern Main Road to the point at the junction with the Uriah Butler Highway; thence in a generally southerly direction along the Uriah Butler Highway to the point where it crosses the northern boundary of the Ward of Chaguanas (Munroe Road).
- SOUTH -** From the last mentioned point proceeding westwards along the northern boundary of the said Ward (Munroe Road) to the point where it is crossed by Bejucal Canal; thence southwards along Bejucal Canal to its confluence with Madam Espagnol River; thence in a generally south-westerly and then in a westerly direction along the west bank of the Madam Espagnol River to the point at its mouth on the sea coast.
- WEST -** From the last mentioned point proceeding in a generally north-westerly direction along the said sea coast to the point at the mouth of the Caroni River; thence in a generally northerly and then westerly direction along the sea coast to the point where an imaginary straight line drawn southwards from the south-eastern boundary of the Powder Magazine meets it; thence proceeding northwards along the said imaginary straight line to the south-eastern boundary of the Powder Magazine, (the eastern boundary of the City of Port-of-Spain); thence continuing northwards along the said imaginary straight line to the point on Laventille Road; then north-eastwards along Laventille Road and continuing northwards along the eastern boundary of the City of Port-of-Spain to Santa Barbara Ravine; thence in a generally north-westerly direction along Santa Barbara Ravine; to the Point where it is crossed by Belle Eau Road; thence north-westwards along Belle Eau Road to the point where it meets Blenman Lane; thence proceeding northwards along the eastern boundary of the City of Port-of-Spain to the point at its north-eastern boundary on Lady Young Road; thence westwards and then south-westwards along the Lady Young Road to its intersection with Circular Road; north-westwards along Circular Road to its junction with Cotton Hill at the western boundary of the Ward of St. Ann’s; thence north-eastwards along the western boundary of the Ward of St. Ann’s to the point where it meets a ridge of hills separating the St. Ann’s and the Santa Cruz Valleys; thence northwards along the said Ward boundary to the point at its north-western boundary on the sea coast at the point of commencement.”

APPENDIX O

REGIONAL CORPORATION
SAN JUAN/LAVENTILLENAMES OF ELECTORAL DISTRICTS RECOMMENDED AND
THE NUMBER OF ELECTORS PROPOSED FOR EACH OF THEM

Total Electorate for SAN JUAN/LAVENTILLE	135,840
No. of Electoral Districts	14
Average number of electors per Electoral district	9,703
Highest Electorate in the Electoral Area	10,605
Lowest Electorate in the Electoral Area	8,692

NAME OF ELECTORAL DISTRICT	POLLING DIVISIONS WITHIN ELECTORAL DISTRICTS	ELECTORATE
ARANGUEZ/WARNER VILLAGE (12 PD's)	1411	519
	1415	1,960
	1420	642
	1425	382
	1430	603
	1431	566
	1432	481
	1466	615
	1467	699
	1470	1,130
	1500	788
	2741	390
		8775
BARATARIA (16 PD's)	1320	579
	1325	493
	1330	497
	1335	692
	1336	949
	1337	560
	1340	539
	1345	405
	1350	355
	1355	288
	1360	702
	1365	568
	1370	499
	1375	405
1410	693	
1416	468	
	8692	
BEETHAM/PICTON (8 PD's)	1255	1,627
	1260	713
	1265	1,379
	1270	1,774
	1275	1,152
	1280	1,212
	1285	763
	1290	1,769
	10,389	

APPENDIX O – (CONTINUED)

REGIONAL CORPORATION
SAN JUAN/LAVENTILLENAMES OF ELECTORAL DISTRICTS RECOMMENDED AND
THE NUMBER OF ELECTORS PROPOSED FOR EACH OF THEM

Total Electorate for SAN JUAN/LAVENTILLE	135,840
No. of Electoral Districts	14
Average number of electors per Electoral district	9,703
Highest Electorate in the Electoral Area	10,605
Lowest Electorate in the Electoral Area	8,692

NAME OF ELECTORAL DISTRICT	POLLING DIVISIONS WITHIN ELECTORAL DISTRICTS	ELECTORATE
CALEDONIA/UPPER MALICK (14 PD's)	1146	594
	1147	645
	1148	259
	1149	491
	1151	636
	1152	673
	1153	313
	1154	574
	1155	1,522
	1156	713
	1160	1,377
	1165	1,148
	1170	473
	1176	398
		9,816
EL SOCORRO/ARANGUEZ NORTH (New District) (15 PD's)	1380	322
	1385	290
	1390	509
	1395	378
	1400	942
	1405	1995
	1435	586
	1436	979
	1460	540
	1461	545
	1465	692
	1475	464
	1480	551
	1485	762
1490	443	
		9998
FEBEAU/BOURG MULATRESSE (6 PD's)	0951	718
	0952	932
	0953	820
	1010	2,435
	1015	3,028
	1020	1,604
		9,537
MARACAS BAY/SANTA CRUZ/ LA FILLETTE (12 PD's)	0920	672
	0921	818
	0922	357
	0923	388
	0925	1,953
	0930	500
	0935	1,353
	0940	1,022
	0945	2,082
	0950	471
	1905	648
1910	341	
		10,605

APPENDIX O – (CONTINUED)

REGIONAL CORPORATION
SAN JUAN/LAVENTILLENAMES OF ELECTORAL DISTRICTS RECOMMENDED AND
THE NUMBER OF ELECTORS PROPOSED FOR EACH OF THEM

Total Electorate for SAN JUAN/LAVENTILLE	135,840
No. of Electoral Districts	14
Average number of electors per Electoral district	9,703
Highest Electorate in the Electoral Area	10,605
Lowest Electorate in the Electoral Area	8,692

NAME OF ELECTORAL DISTRICT	POLLING DIVISIONS WITHIN ELECTORAL DISTRICTS	ELECTORATE
MORVANT (13 PD's)	0995	546
	1000	1,421
	1005	1,880
	1145	734
	1171	168
	1175	894
	1180	462
	1184	467
	1185	722
	1186	552
	1200	990
	1205	948
	1315	812
		10,596
PETIT BOURG/MOUNT LAMBERT/ CHAMPS FLEURS (13 PD's)	1030	673
	1031	795
	1032	476
	1035	454
	1036	629
	1037	445
	1040	1,007
	1041	1,046
	1042	657
	1045	707
	1046	644
	1047	555
	1495	613
		8,701
SAN JUAN EAST (15 PD's)	1025	768
	1026	725
	1050	335
	1055	637
	1060	1,069
	1065	881
	1070	679
	1075	382
	1080	465
	1085	563
	1090	715
	1440	555
	1445	285
	1450	656
	1455	275
		8,990

APPENDIX O – (CONTINUED)

REGIONAL CORPORATION
SAN JUAN/LAVENTILLENAMES OF ELECTORAL DISTRICTS RECOMMENDED AND
THE NUMBER OF ELECTORS PROPOSED FOR EACH OF THEM

Total Electorate for SAN JUAN/LAVENTILLE	135,840
No. of Electoral Districts	14
Average number of electors per Electoral district	9,703
Highest Electorate in the Electoral Area	10,605
Lowest Electorate in the Electoral Area	8,692

NAME OF ELECTORAL DISTRICT	POLLING DIVISIONS WITHIN ELECTORAL DISTRICTS	ELECTORATE
SAN JUAN WEST (13 PD's)	1095	902
	1100	499
	1105	618
	1106	484
	1110	521
	1120	553
	1125	491
	1130	858
	1135	2,411
	1140	809
	1141	570
	1142	275
	1150	591
		9,582
ST. ANN'S/CASCADE/MON REPOS WEST (14 PD's)	0885	381
	0890	154
	0895	441
	0900	1,311
	0905	1,175
	0910	790
	0915	1,216
	0955	505
	0956	232
	0957	624
	0958	969
	0960	774
	0965	1,095
	0970	465
	10,132	
ST. BARBS/CHINAPOO (9 PD's)	0975	787
	0980	831
	0985	1,191
	0990	1,735
	1201	1,068
	1240	1,132
	1241	999
	1245	1,030
	1250	1,347
	10,120	
SUCCESS/TROU MACAQUE (15 PD's)	1190	605
	1195	792
	1196	719
	1206	973
	1210	402
	1215	477
	1220	1,588
	1225	330
	1230	389
	1235	1,250
	1294	1,341
	1295	198
	1300	217
1305	318	
1310	308	
	9,907	

APPENDIX O - (1)

REGIONAL MUNICIPALITY ELECTORAL AREA

SAN JUAN/LAVENTILLE

ELECTORAL DISTRICTS:

- 1) ARANGUEZ/WARNER VILLAGE
- 2) BARATARIA
- 3) BEETHAM/PICTON
- 4) CALEDONIA/UPPER MALICK
- 5) EL SOCORRO/ARANGUEZ NORTH
- 6) FEBEAU/BOURG MULATRESSE
- 7) MARACAS BAY/ SANTA CRUZ/LA FILLETTE
- 8) MORVANT
- 9) PETIT BOURG/ MOUNT LAMBERT/ CHAMPS FLEURS
- 10) SAN JUAN EAST
- 11) SAN JUAN WEST
- 12) ST. ANN'S/CASCADE/ MON REPOS WEST
- 13) ST. BARBS/CHINAPOO
- 14) SUCCESS/TROU MACAQUE

ELECTORAL DISTRICT OF ARANGUEZ/WARNER VILLAGE

Comprising the following Polling Divisions:

**1411, 1415, 1420, 1425, 1430, 1431,
1432, 1466, 1467, 1470, 1500, 2741**

ELECTORATE – 8,775

(In the following boundary descriptions, wherever a boundary line is described as passing along a road, street, avenue, trace or other roadway, the centre line of such road, street, avenue, trace or other roadway is indicated. Wherever ownership of land is indicated by name, it should be interpreted as referring to the current or previous ownership of such land.)

- NORTH -** From the point on the sea coast at the mouth of the Caroni River proceeding in a generally easterly direction along the south bank of the Caroni River to the point at its confluence with the Malick River; thence in a generally northerly direction along the east bank of the Malick River to the point where it is crossed by the Churchill-Roosevelt Highway; thence in a generally south-easterly direction along the Churchill-Roosevelt Highway to El Socorro Extension Road; thence in a northerly direction along el Socorro Extension Road to its intersection with Oudhan Trace and Mohammed Trace; thence in a generally northerly direction along Oudhan Trace to the intersection with swami Avenue / Persad Lane; thence in a generally easterly direction along Persad Lane to El Socorro Road; thence in a generally southerly direction along El Socorro Road to M. I. Trace; thence in a generally easterly direction along M. I. Trace to Boundary Road; thence in a generally northerly direction along Boundary Road to the northern boundary of the Aranguez North Secondary School formerly known as Aranguez Junior Secondary School; thence in a generally easterly direction along the northern boundary of the Aranguez North Secondary School to the eastern boundary of the said school; thence in a southerly direction along the eastern boundary of the said School to where it abuts Jury Rampersad Street; thence in an easterly direction along Jury Rampersad Street to Aranguez Road; thence in a generally northerly direction along Aranguez Road to the junction with Fazarali Trace; thence in a generally easterly direction along Fazarali Trace to Fazarali Trace Extension; thence in a generally easterly direction along Fazarali Trace Extension to its eastern end; thence northwards along a trace to the south bank of the San Juan River.
- EAST -** From the last mentioned point proceeding in a generally easterly and then southerly direction along the south and west banks of the San Juan River to the point where the Churchill Roosevelt Highway crosses the west bank of the San Juan River; thence in a generally easterly direction along the Churchill Roosevelt Highway to the junction with the Uriah Butler Highway; thence in a generally southerly direction along the Uriah Butler Highway to its junction with Munroe Road.
- SOUTH -** From the last mentioned point proceeding westwards along Munroe Road to the point where it is crossed by the Bejucal Canal; thence southwards along the Bejucal Canal to its confluence with the Madame Espagnol River; thence in a generally south-westerly and then in a westerly direction along the west bank of the Madame Espagnol River to the point at its mouth on the sea coast.
- WEST -** From the last mentioned point proceeding in a generally north-westerly direction along the said sea coast to the point at the mouth of the Caroni River at the point of commencement.

ELECTORAL DISTRICT OF BARATARIA

Comprising the following Polling Divisions:

**1320, 1325, 1330, 1335, 1336, 1337, 1340, 1345,
1350, 1355, 1360, 1365, 1370, 1375, 1410, 1416**

ELECTORATE – 8,692

(In the following boundary descriptions, wherever a boundary line is described as passing along a road, street, avenue, trace or other roadway, the centre line of such road, street, avenue, trace or other roadway is indicated. Wherever ownership of land is indicated by name, it should be interpreted as referring to the current or previous ownership of such land.)

- NORTH -** From the junction of the Eastern Main Road, the Lady Young Road and the Churchill-Roosevelt Highway at Morvant Junction proceeding eastwards along the Eastern Main Road to its junction with Jogie Road.
- EAST -** From the last mentioned point proceeding in a generally southerly direction along Jogie Road to Don Miguel Road; thence westwards and southwards along Don Miguel Road to the point where it meets Swami Avenue; thence in a generally easterly direction along Swami Avenue to the intersection of Oudhan Trace and Persad Lane; thence in a generally southerly direction along Oudhan Trace to the intersection of Mohammed Trace and El Socorro Extension; thence in a generally southerly direction along El Socorro Extension to its junction with the Churchill-Roosevelt Highway.
- SOUTH -
&
WEST** From the last mentioned point proceeding in a generally north-westerly and then northerly direction along the Churchill-Roosevelt Highway to its junction with the Eastern Main Road and the Lady Young Road at Morvant Junction at the point of commencement.

ELECTORAL DISTRICT OF BEETHAM/PICTON

Comprising the following Polling Divisions:

1255, 1260, 1265, 1270, 1275, 1280, 1285, 1290

ELECTORATE – 10,389

(In the following boundary descriptions, wherever a boundary line is described as passing along a road, street, avenue, trace or other roadway, the centre line of such road, street, avenue, trace or other roadway is indicated. Wherever ownership of land is indicated by name, it should be interpreted as referring to the current or previous ownership of such land.)

- NORTH -** From the junction of Laventille Road and Ovid Alley at the eastern boundary of the City of Port-of-Spain proceeding in a generally easterly direction along Laventille Road to its junction with Trou Macaque Road.
- EAST -** From the last mentioned point proceeding south-eastwards along Trou Macaque Road to Rebecca Road; thence first southwards and then northwards along Rebecca Road to Rebecca Trace; thence south-eastwards along Rebecca Trace to a ravine; thence in a generally south-easterly direction along the said ravine to the point where the northern end of Thomasine Extension Street meets the said ravine; thence south-eastwards along Thomasine Extension Street to a trace which runs westwards from Thomasine Extension Street; thence westwards along the said trace to the point where it crosses the western boundary of lands of Wharton; thence southwards along the western boundary of lands of Wharton to the point where an imaginary line drawn eastwards from the north bank of a paved concrete drain meets it; thence westwards along the said imaginary line to the north bank of the said concrete drain; thence westwards along the north bank of the paved concrete drain to the point where it is crossed by Erica Street; thence southwards along Erica Street to Old St. Joseph Road; thence south-westwards along Old St. Joseph Road to the Eastern Main Road; thence eastwards along the Eastern Main Road to the point where it crosses the west bank of a paved drain on the southern side of the road between Espinet and Mc Allister Streets; thence southwards along the west bank of the said drain to the Beetham Highway; thence proceeding southwards along an imaginary line to the point on the north bank of the Caroni River.
- SOUTH -** From the last mentioned point proceeding in a generally westerly direction along the north bank of the Caroni River to the point at its mouth on the sea coast.
- WEST -** From the last mentioned point proceeding in a generally northerly direction along the sea coast to the point where it meets the eastern boundary of the City of Port of Spain; thence northwards along the eastern boundary of the City of Port-of-Spain to the point where Laventille Road meets Ovid Alley at the point of commencement.

ELECTORAL DISTRICT OF CALEDONIA/UPPER MALICK

Comprising the following Polling Divisions:

**1146, 1147, 1148, 1149, 1151, 1152, 1153,
1154, 1155, 1156, 1160, 1165, 1170, 1176**

ELECTORATE – 9,816

(In the following boundary descriptions, wherever a boundary line is described as passing along a road, street, avenue, trace or other roadway, the centre line of such road, street, avenue, trace or other roadway is indicated. Wherever ownership of land is indicated by name, it should be interpreted as referring to the current or previous ownership of such land.)

- NORTH -** From the junction of Lady Young Road and Coconut Drive proceeding in a generally easterly direction along Coconut Drive to Cosmos Avenue; thence in a generally south-easterly direction along Cosmos Drive to Pomerac Boulevard; thence in a generally north-easterly direction along Pomerac Boulevard to Petunia Avenue; thence in a generally north-westerly direction along Petunia Avenue into and along Petunia Avenue Extension to Laventille Road Extension; thence in a generally south-easterly and then north-easterly direction along Laventille Road Extension to the point where it crosses the crest of a ridge of hills; thence in a generally south-easterly direction along the crest of the said ridge of hills to the point where it meets an imaginary line drawn due north from L.P. No. 73 at the northern end of Malick Trace.
- EAST -** From the last mentioned point proceeding in a generally southerly direction along the said imaginary line to L.P. No. 73 at the northern end of Malick Trace; thence in a generally southerly direction along Malick Trace to Ninth Street; thence in a generally westerly direction along Ninth Street to Ninth Street Circular; thence in a generally north-westerly and then south-westerly direction along Ninth Street Circular to Temple Street; thence in a generally south-westerly direction along Temple Street to Upper Seventh Avenue; thence in a generally southerly direction along Upper Seventh Avenue to Comprehensive Road; thence in a generally north-westerly direction along Comprehensive Road to the point where it crosses the west bank of the Malick River; thence in a generally south-easterly direction along the west bank of the Malick River to the point where it meets an imaginary line drawn westwards from L.P. No. 18 Upper Seventh Avenue; thence in a generally easterly direction along the said imaginary line to L.P. No. 18 Upper Seventh Avenue; thence in a generally easterly and southerly direction along Upper Seventh Avenue to its junction with an unnamed trace at L.P. No. 14; thence in a generally easterly direction along the said unnamed trace to its eastern end; thence in a generally easterly direction along an imaginary line to the north-western corner of St. Dominic's, Sunny Hill Homestead; thence in a generally easterly direction along the northern boundary of St. Dominic's, Sunny Hill Homestead to its north-eastern corner where it abuts Upper Sixth Avenue, Malick Trace at L.P. No. 58; thence in a generally southerly and then south-westerly direction along Upper Sixth Avenue, Malick Trace to First Street; thence in a generally easterly direction along First Street to Fourth Avenue; thence in a generally southerly direction along Fourth Avenue to its junction with the Eastern Main Road.
- SOUTH -** From the last mentioned point proceeding in a generally westerly direction along the Eastern Main Road to its junction with the Lady Young Road (Morvant Junction).
- WEST -** From the last mentioned point proceeding in a generally north-westerly and then northerly direction along the Lady Young Road to its junction with Coconut Drive at the point of commencement.

ELECTORAL DISTRICT OF EL SOCORRO/ARANGUEZ NORTH

Comprising the following polling divisions:

**1380, 1385, 1390, 1395, 1400, 1405, 1435, 1436,
1460, 1461, 1465, 1475, 1480, 1485, 1490**

ELECTORATE – 9,998

(In the following boundary descriptions, wherever a boundary line is described as passing along a road, street, avenue, trace or other roadway, the centre line of such road, street, avenue, trace or other roadway is indicated. Wherever ownership of land is indicated by name, it should be interpreted as referring to the current or previous ownership of such land.)

- NORTH -** From the junction of Jogie Road and the Eastern Main Road, proceeding in an easterly direction along the Eastern Main Road to its junction with Saddle Road and what was then the northern extremity of El Socorro Road (the Croisee); thence in a generally south-easterly direction along the said northern extremity and an imaginary line crossing the Priority Bus Route and Fifth Street to El Socorro Road; thence in a southerly direction along El Socorro Road to Evelyn Street; thence eastwards along Evelyn Street to the point where it meets Boundary Road; thence southwards along Boundary Road to Cororation Street; thence in a generally easterly direction along Cororation Street to the west bank of the San Juan River; thence northwards along the west bank of the San Juan River to the east bank of the Maitagual Ravine; thence northwards along the Maitagual Ravine to the point where it is crossed by the Eastern Main Road; thence in a generally easterly direction along the Eastern Main Road to Gordon Street Extension South.
- EAST -** From the last mentioned point proceeding in a generally southerly direction along Gordon Street Extension South to First Avenue; thence in an easterly direction along First Avenue to Fifth Street; thence in a generally southerly direction along Fifth Street to the junction of Second Avenue; thence in a westerly direction along Second Avenue to Sixth Street Extension; thence in a southerly direction along Sixth Street Extension to the southern boundary of the Mount Lambert Housing Development; thence in a generally easterly direction along the southern boundary of the Mount Lambert Housing Development to First Street Extension; thence southwards along First Street Extension to the point where it meets the north bank of the San Juan River where the said river turns in a southerly direction.
- SOUTH -** From the last mentioned point proceeding in a westerly direction along the north bank of the San Juan River to the point where an unnamed track runs northwards from the eastern end of Fazarali Trace Extension; thence in a generally westerly direction along Fazarali Trace Extension to Fazarali Trace; thence in a westerly direction along Fazarali Trace to the point where it meets Aranguez Road; thence in a generally southerly direction along Aranguez Road to its junction with Jury Rampersad Street thence proceeding in a generally westerly direction along Jury Rampersad Street to the eastern boundary of Aranguez North Secondary School; thence on a northerly direction along the eastern boundary of the said school to the northern boundary, thence westwards along the northern boundary of the said school to Boundary Road (T&TEC Light Pole No. 26), east of Lot No.70; thence in a generally southerly direction along Boundary Road to M. I. Trace; thence in a westerly direction along M. I. Trace to El Socorro Road; thence northwards along El Socorro Road to the point where it meets Persad Lane; thence in a generally westerly direction along Persad Lane to Swami Avenue; thence continuing westwards along Swami Avenue to the point where it meets Don Miguel Road.
- WEST -** From the last mentioned point proceeding in a generally northerly and easterly direction along Don Miguel Road to Jogie Road; thence in a generally northerly direction along Jogie Road to its junction with the Eastern Main Road at the point of commencement.

ELECTORAL DISTRICT OF FEBEAU/BOURG MULATRESSE

Comprising the following Polling Divisions:

0951, 0952, 0953, 1010, 1015, 1020

ELECTORATE – 9,537

(In the following boundary descriptions, wherever a boundary line is described as passing along a road, street, avenue, trace or other roadway, the centre line of such road, street, avenue, trace or other roadway is indicated. Wherever ownership of land is indicated by name, it should be interpreted as referring to the current or previous ownership of such land.)

- NORTH -** From the point where La Sagesse Road meets Saddle Road proceeding in a northerly direction along La Sagesse Road to the point where it meets the southern and eastern boundaries of El Carmen Estate; thence to the point where it meets the northern boundary of the Santa Barbara Estate; thence in a generally north easterly direction along the northern boundary of the Santa Barbara Estate to Maracas Bay Road; thence in a generally northerly direction along Maracas Bay Road to Grace-A-Dieu Road; thence in an easterly direction Grace-A-Dieu Road to the eastern boundary of the Regional Municipality of the San Juan / Laventille to the point where it abuts the south-eastern corner of El Carmen Estate; thence in a generally northerly direction along the eastern boundary of El Carmen Estate to its north-eastern corner where it abuts the southern boundary of Santa Barbara Estate; thence eastwards, northwards and then westwards along the southern, eastern and northern boundaries of Santa Barbara Estate to the Maracas Bay Road; thence in a generally north-easterly direction along the Maracas Bay Road to the point where it crosses the crest of a ridge of hills forming part of the Northern Range; thence in a generally easterly direction along the crest of the said ridge of hills to the point where it crosses the eastern boundary of the Regional Municipality of San Juan/Laventille.
- EAST -** From the last mentioned point proceeding in a generally southerly direction along the eastern boundary of the Regional Municipality of San Juan/Laventille at an imaginary line drawn due to the eastern end of the Petit Curacage Road and the western boundary of the Tacarigua Ward.
- SOUTH -** From the last mentioned point proceeding north westwards along an imaginary line to the eastern end of the Petit Curacage Road; thence in a generally westerly direction along Petit Curacage Road to the point where it meets Santa Cruz Old Road; thence northwards along Santa Cruz Old Road to Saddle Road; thence in a generally south westerly and then southerly along the Saddle Road to Laventille Road; thence in a generally north-westerly direction along Laventille Road to Laventille Road Extension also known as Sou Sou Lands; thence in a generally north-westerly, south-westerly and south-easterly direction along Laventille Road Extension also known as Sou Sou Lands to a ridge of the Bagatelle Hills; thence north-westwards along the crest of the ridge of the Bagatelle Hills running along the southern boundary of lands of Francis George to the point at the south-western corner of lands of Francis George.
- WEST -** From the last mentioned point proceeding northwards along the western boundary of lands of Francis George to the south-western corner of lands of John Moore formerly the Grand Bras Estate; thence first northwards and then eastwards along the western and northern boundaries of the last mentioned parcel of land to its north-eastern corner at a ridge of hills; thence south-eastwards along the said ridge of hills to the north-eastern corner of lands of Joseph Francois at the western boundary of lands of Mon Volmont Estate; thence southwards and eastwards along the western and southern boundaries of Mon Volmont Estate to the south-eastern corner of the said estate at a bridge entrance to the San Juan Senior Comprehensive School at Saddle Road; thence north-westwards along Saddle Road to its junction with Mayfair Gardens Road thence in a northerly direction along Saddle Road to the point where it meets La Sagesse Road at the point of commencement.

ELECTORAL DISTRICT OF MARACAS BAY/SANTA CRUZ/LA FILLETTE

Comprising the following Polling Divisions:

**0920, 0921, 0922, 0923, 0925, 0930,
0935, 0940, 0945, 0950, 1905, 1910**

ELECTORATE – 10,605

(In the following boundary descriptions, wherever a boundary line is described as passing along a road, street, avenue, trace or other roadway, the centre line of such road, street, avenue, trace or other roadway is indicated. Wherever ownership of land is indicated by name, it should be interpreted as referring to the current or previous ownership of such land.)

- NORTH -** From the point on the sea coast at the north-western corner of the Regional Municipality of San Juan/Laventille proceeding in a generally easterly direction along the said sea coast to the point at the mouth of the Yarra River.
- EAST -** From the last mentioned point proceeding in a generally southerly direction along the Yarra River to the point at its source at a ridge of hills forming part of the Northern Range; thence north-westwards along the said ridge of hills forming part of the Northern Range to the point where it crosses the Maracas Bay Road; thence in a generally south-westerly direction along the Maracas Bay Road to the point where it crosses the northern boundary of the Santa Barbara Estate; thence in a generally easterly, south-westerly and then westerly direction along the northern, eastern and southern boundaries of the Santa Barbara Estate to the north-eastern corner of El Carmen Estate; thence along the eastern and southern boundaries of El Carmen Estate to La Sagesse Road and continuing south-westwards along the said road to Saddle Road; thence in a generally south-easterly direction along Saddle Road to Mayfair Gardens Road; thence in a generally south-westerly direction along Mayfair Gardens Road to Saddle Road; thence in a generally south-easterly direction along Saddle Road to the south-eastern corner of the Mon Volmont Estate at a bridge, the entrance to the San Juan North Secondary School.
- SOUTH -** From the last mentioned point proceeding westwards and northwards along the southern and western boundaries of the Mon Volmont Estate to the north-eastern corner of lands of Joseph Francois at a ridge of hills; thence north-westwards along the said ridge of hills to the north-eastern corner of lands of John Moore, formerly the Grand Bras Estate; thence westwards along the northern boundary of the said lands to its north-western corner; thence proceeding by an imaginary line drawn due west to the point on Mon Repos Road.
- WEST -** From the last mentioned point proceeding first north-eastwards and then north-westwards along the Mon Repos Road to the south-western corner of State Lands; thence northwards along the western boundary of State Lands to its north-western corner at the south-eastern corner of lands of Nicholas Margueritin; thence north-eastwards along the eastern boundary of lands of Nicholas Margueritin to and along the eastern boundary of lands of Severin Mondesir, to the north-eastern corner of lands of Severin Mondesir at Hololo Mountain Road; thence south-westwards along Hololo Mountain Road to the south-eastern corner of State Lands; thence north-westwards along the southern boundary of the said State Lands passing along a ridge of hills separating the St. Ann's and the Santa Cruz Valleys, passing along the Lady Chancellor Road to the point where it meets the western boundary of the Regional Municipality of San Juan/Laventille; thence in a generally northerly direction along the western boundary of the Regional Municipality of San Juan/Laventille separating the Santa Cruz and Maraval Valleys to the point at its north-western corner on the sea coast at the point of commencement.

ELECTORAL DISTRICT OF MORVANT

Comprising the following Polling Divisions:

**0995, 1000, 1005, 1145, 1171, 1175,
1180, 1184, 1185, 1186, 1200, 1205, 1315**

ELECTORATE – 10,596

(In the following boundary descriptions, wherever a boundary line is described as passing along a road, street, avenue, trace or other roadway, the centre line of such road, street, avenue, trace or other roadway is indicated. Wherever ownership of land is indicated by name, it should be interpreted as referring to the current or previous ownership of such land.)

- NORTH -** From the point on Mon Repos Road where an imaginary line drawn due west from the north-western corner of lands of John Moore, formerly the Grand Bras Estate, meets it; proceeding eastwards along the said imaginary line to the north-western corner of the said lands; thence proceeding southwards along the western boundary of the lands of John Moore into and along the western boundary of lands of Francis George to the south-western corner of the last mentioned lands at the crest of the main ridge of hills; thence south-eastwards along the southern boundary of lands of Francis George passing along the crest of the main ridge of hills to the point where it is crossed by Laventille Road Extension.
- EAST -** From the last mentioned point proceeding in a generally south-westerly and then north-westerly direction along the Laventille Road Extension to Petunia Avenue Extension; thence in a generally south-easterly direction along Petunia Avenue Extension into and along Petunia Avenue to Pomerac Boulevard; thence in a generally south-westerly direction along Pomerac Boulevard to Cosmos Avenue; thence in a generally north-westerly direction along Cosmos Avenue to Coconut Drive; thence in a generally westerly direction along Coconut Drive to Lady Young Road; thence in a generally southerly and then south-easterly direction along Lady Young Road to its junction with the Eastern Main Road at Morvant Junction.
- SOUTH -** From the last mentioned point proceeding in a generally westerly direction along the Eastern Main Road to its junction with Morvant Old Road; thence in a generally north-easterly direction along Morvant Old Road to its junction with Lady Young Avenue; thence in a generally north-westerly and then north-easterly direction along Lady Young Avenue to Tapana Street; thence first westwards, south-westwards and then westwards along Tapana Street to Redwood Street; thence southwards along Redwood Street to its southern end; thence in a generally south-westerly direction along an imaginary line to the point at a standpipe where Pelican Road crosses a paved concrete drain; thence in a generally westerly direction along Pelican Road to its junction with John Street.
- WEST -** From the last mentioned point proceeding northwards along John Street to Red Hill Extension Road; thence westwards and then northwards along Red Hill Extension Road to Laventille Road; thence in a generally north-easterly direction along Laventille Road to Chinapoo Road; thence in a generally north-westerly direction along Chinapoo Road to Chinapoo Extension Road; thence in a north-westerly direction along Chinapoo Extension Road to the point where it meets Wallace Extension Road; thence in a north-westerly direction along Wallace Extension Road to its northern end; thence proceeding north-westwards along an imaginary line to the point at the southern end of an unnamed road passing through a ridge of hills; thence north-eastwards along the said road to the point where it meets Lady Young Road; thence in an easterly direction along Lady Young Road to the northern section of St. Francois Valley Road; thence in a generally easterly direction along the northern section of St. Francois Valley Road to the point out the junction with Laventille Road and Mon Repos Road; thence northwards along Mon Repos Road to the point where an imaginary line drawn due west from the north-western corner of lands of John Moore formerly the Grand Bras Estate meets it at the point of commencement.

ELECTORAL DISTRICT OF PETIT BOURG/MOUNT LAMBERT/CHAMPS FLEURS

Comprising the following Polling Divisions:

**1030, 1031, 1032, 1035, 1036, 1037,
1040, 1041, 1042, 1045, 1046, 1047, 1495**

ELECTORATE – 8,701

(In the following boundary descriptions, wherever a boundary line is described as passing along a road, street, avenue, trace or other roadway, the centre line of such road, street, avenue, trace or other roadway is indicated. Wherever ownership of land is indicated by name, it should be interpreted as referring to the current or previous ownership of such land.)

- NORTH -** From the point on the north-western corner of Mount Hope Estate where it abuts the north-eastern corner of lands of Henry Dipnarine proceeding eastwards along the northern boundary of Mount Hope Estate to the south-eastern corner of lands of J.B. La Forest; thence north-eastwards along the eastern boundary of the said lands to its north-eastern corner at the eastern boundary of the Regional Municipality of San Juan/Laventille.
- EAST -** From the last mentioned point proceeding in a generally southerly direction along the eastern boundary of the Regional Municipality of San Juan/Laventille to the junction of Hutton Road and the Eastern Main Road; thence westwards along the Eastern Main Road to its junction with the Uriah Butler Highway; thence in a generally southerly direction along the Uriah Butler Highway to its junction with the Churchill-Roosevelt Highway.
- SOUTH -** From the last mentioned point proceeding westwards along the Churchill-Roosevelt Highway to the point where it crosses the east bank of the San Juan River.
- WEST -** From the last mentioned point proceeding northwards along the east bank of the San Juan River to the southern end of First Street Extension; thence northwards along First Street Extension to a drain at the southern boundary of the Mount Lambert Housing Development; thence westwards along the said drain passing along the southern boundary of the Mount Lambert Housing Development to Sixth Street Extension; thence in a northerly direction along Sixth Street Extension to Second Avenue; thence in a generally easterly direction along Second Avenue to Fifth Street; thence in a northerly direction along Fifth Street to First Avenue; thence in a westerly direction along First Avenue to Gorden Street Extension South; thence in a northerly direction along Gorden Street Extension South to the Eastern Main Road between Lots Nos. 51 and 52 Eastern Main Road; thence eastwards along the Eastern Main Road to Irving Street; thence in a generally northerly direction along Irving Street to T&TEC Light Pole No. 14; thence in a generally northerly direction along the said street to its end at T&TEC Light Pole No. 19; thence westwards along an imaginary line drawn due east from the end of Akal Trace; north of T&TEC Light Pole No. 3; thence proceeding in a generally southerly and westerly direction along Akal Trace to the point where it meets Bushe Street North; thence in a generally northerly direction along Bushe Street North to Maitagual Trace; thence north-eastwards along Maitagual Trace to the southern boundary of lands of Henry Dipnarine; thence eastwards and northwards along the southern and eastern boundaries of the said lands to the point where it abuts the north-western corner of Mount Hope Estate at the point of commencement.

ELECTORAL DISTRICT OF SAN JUAN EAST

Comprising the following Polling Divisions:

**1025, 1026, 1050, 1055, 1060, 1065, 1070,
1075, 1080, 1085, 1090, 1440, 1445, 1450, 1455,**

ELECTORATE – 8,990

(In the following boundary descriptions, wherever a boundary line is described as passing along a road, street, avenue, trace or other roadway, the centre line of such road, street, avenue, trace or other roadway is indicated. Wherever ownership of land is indicated by name, it should be interpreted as referring to the current or previous ownership of such land.)

- NORTH -** From the junction of the Santa Cruz Old Road and Saddle Road proceeding in a generally southerly direction along Santa Cruz Old Road to its junction with Petit Curucaye Road; thence in a generally easterly direction along Petit Curucaye Road to its eastern end and continuing eastwards to and along an imaginary line drawn to the western boundary of the ward of Tacarigua.
- EAST -** From the last mentioned point proceeding in a generally southerly direction along the said ward boundary to an imaginary line due north of the eastern boundary of the Mount Hope Estate, now State Lands; thence in a generally south – westerly direction along the said imaginary line to the Mount Hope Estate, now State Lands; thence in generally southerly direction along the western boundary of Mount Hope Estate to the south-eastern corner of lands of H. Dipnarine (4A. 3R. 37P); thence westwards along the southern boundary of the said lands of H. Dipnarine (4A. 3R. 37P) to the point where it is crossed by Maitagual Trace; thence in a generally southerly direction along Maitagual Trace to the point where it meets the junction of Akal Private Road and Bushe Street; thence in a generally north-easterly direction along Akal Private Road to an imaginary line drawn due west from the northern end of Irving Street Extension; thence proceeding in an easterly direction along the said imaginary line to the point at the northern end of Irving Street Extension; thence in a southerly direction along Irving Street Extension and Irving Street to the point on the Eastern Main Road; thence in a generally westerly direction along the Eastern Main Road to the point on the west bank of Maitagual Ravine, passing between Lots Nos. 51 and 52; thence in a generally south-easterly direction along the west bank of the said river to its confluence with the San Juan River; thence in a south- westerly direction along the west bank of the San Juan River to the point where it is crossed by Aranguéz Estate Road.
- SOUTH -** From the last mentioned point proceeding westwards along Aranguéz Estate Road to the point where it meets Coronation Street; thence in a westerly direction along Coronation Street to Boundary Road; thence in a generally northerly direction along Boundary Road to Evelyn Road; thence in a generally westerly direction along Evelyn Road to its intersection with El Socorro Road.
- WEST -** From the last mentioned point proceeding in a generally north-westerly direction along El Socorro Road to the point where it meets Fifth Street; thence north-westwards along an imaginary line crossing Fifth Street and the Priority Bus Route into and along what was then the north extremity of El Socorro Road to the point where it meets the Eastern Main Road and Saddle Road (the Croisee); thence in a generally north-easterly then northerly direction along Saddle Road to the point where it meets Santa Cruz Old Road at the point of commencement.

ELECTORAL DISTRICT OF SAN JUAN WEST

Comprising the following Polling Divisions:

**1095, 1100, 1105, 1106, 1110, 1120, 1125,
1130, 1135, 1140, 1141, 1142, 1150**

ELECTORATE – 9,582

(In the following boundary descriptions, wherever a boundary line is described as passing along a road, street, avenue, trace or other roadway, the centre line of such road, street, avenue, trace or other roadway is indicated. Wherever ownership of land is indicated by name, it should be interpreted as referring to the current or previous ownership of such land.)

- NORTH -** From the junction of Spenceville Circular and Laventille Road Extension proceeding in a generally north-westerly, north-easterly and then south-easterly direction along Laventille Road Extension, also known as Sou Sou Lands Road, to Laventille Road; thence in a generally south-easterly direction along Laventille Road to its junction with the Saddle Road.
- EAST -** From the last mentioned point proceeding in a generally southerly direction along the Saddle Road to the point where it is crossed by Real Street also known as Santa Cruz Old Road; thence in a generally south-westerly direction along Real Street also known as Santa Cruz Old Road to the Saddle Road; thence in a generally south-westerly direction along the Saddle Road to its junction with the Eastern Main Road (the Croisee).
- SOUTH -** From the last mentioned point proceeding in a generally westerly direction along the Eastern Main Road to its junction with Fourth Avenue.
- WEST -** From the last mentioned point proceeding in a generally northerly direction along Fourth Avenue to First Street; thence in a generally westerly direction along First Street to Upper Sixth Avenue (Malick Trace); thence in a generally north-easterly and northerly direction along Upper Sixth Avenue (Malick Trace) to L.P. No. 58 at the north-eastern corner of St. Dominic's, Sunny Hill Homestead; thence in a generally westerly direction along the northern boundary of St. Dominic's, Sunny Hill Homestead to its north-western corner; thence in a generally westerly direction along an imaginary line to the eastern end of an unnamed trace; thence in a generally westerly direction along the said unnamed trace to its junction with Upper Seventh Avenue at L.P. No. 14; thence in a generally northerly and then westerly direction along Upper Seventh Avenue to L.P. No. 18; thence in a generally westerly direction along an imaginary line to the east bank of the Malick River; thence in a generally north-westerly direction along the east bank of the Malick River to the point where it is crossed by Comprehensive Road; thence in a generally south-easterly direction along Comprehensive Road to Upper Seventh Avenue; thence in a generally northerly direction along Upper Seventh Avenue to Temple Street; thence in a generally north-easterly direction along Temple Street to Ninth Street Circular; thence in a generally north-easterly and then south-easterly direction along Ninth Street Circular to Ninth Street; thence in a generally easterly direction along Ninth Street to Malick Trace; thence in a generally northerly direction along Malick Trace to L.P. No. 73; thence in a generally northerly direction along an imaginary line to the crest of a ridge of hills; thence in a generally north-westerly direction along the crest of the said ridge of hills to the point at the junction of Spenceville Circular and Laventille Road Extension at the point of commencement.

ELECTORAL DISTRICT OF ST. ANN'S/CASCADE/MON REPOS WEST

Comprising the following polling divisions:

**0885, 0890, 0895, 0900, 0905, 0910, 0915,
0955, 0956, 0957, 0958, 0960, 0965, 0970**

ELECTORATE – 10,132

(In the following boundary descriptions, wherever a boundary line is described as passing along a road, street, avenue, trace or other roadway, the centre line of such road, street, avenue, trace or other roadway is indicated. Wherever ownership of land is indicated by name, it should be interpreted as referring to the current or previous ownership of such land.)

- NORTH -** From the point on the western boundary of the Regional Municipality of San Juan/Laventille where it meets a ridge of hills separating the St. Ann's and Santa Cruz Valleys at the Lady Chancellor Road proceeding south-eastwards along the Lady Chancellor Road to and along a ridge of hills passing along the southern boundary of State Lands to its south-eastern corner at Hololo Mountain Road; thence north-eastwards along Hololo Mountain Road to the point where it meets the north-eastern corner of lands of Severin Mondesir.
- EAST -** From the last mentioned point proceeding south-westwards along the eastern boundary of lands of Severin Mondesir to and along the eastern boundary of lands of Nicholas Marguertin to the north-western corner of State Lands; thence southwards along the western boundary of the said State Lands to Mon Repos Road; thence south-eastwards and then south-westwards along Mon Repos Road to Laventille Road; thence southwards along Laventille Road to Lady Young Road; thence eastwards along Lady Young Road to Laventille Road.
- SOUTH -** From the last mentioned point proceeding in a generally south-westerly direction along Laventille Road to its junction with Lady Young Road and St. Francois Valley Road; thence in a generally westerly and then north – westerly direction along the northern section of St. Francois Valley Road to Lady Young Road; thence in a generally westerly direction along Lady Young Road to St. Francois Valley Road; thence in a generally south-westerly direction along St. Francois Valley Road to Belmont Valley Road; thence northwards and then westwards along Belmont Valley Road to the eastern boundary of the City of Port-of-Spain; thence northwards along the eastern boundary of the City of Port-of-Spain to its north-eastern corner on the southern verge of the Lady Young Road; thence south-westwards along the southern verge of the Lady Young Road to its junction with Circular Road; thence north-westwards along Circular Road to its junction with Cotton Hill at the western boundary of the Regional Municipality of San Juan/Laventille.
- WEST -** From the last mentioned point proceeding north-eastwards along the western boundary of the Regional Municipality of San Juan/Laventille to the point where it meets a ridge of hills separating the St. Ann's and Santa Cruz Valleys at the Lady Chancellor Road at the point of commencement.

ELECTORAL DISTRICT OF ST. BARBS/CHINAPOO

Comprising the following Polling Divisions:

0975, 0980, 0985, 0990, 1201, 1240, 1241, 1245, 1250

ELECTORATE – 10,120

(In the following boundary descriptions, wherever a boundary line is described as passing along a road, street, avenue, trace or other roadway, the centre line of such road, street, avenue, trace or other roadway is indicated. Wherever ownership of land is indicated by name, it should be interpreted as referring to the current or previous ownership of such land.)

- NORTH -** From the point where Belmont Valley Road crosses the eastern boundary of the City of Port-of-Spain proceeding south-eastwards and then southwards along Belmont Valley Road to St. Francois Valley Road; thence north-eastwards along St. Francois Valley Road to the Lady Young Road; thence eastwards along the Lady Young Road to a road passing across a ridge of hills which runs north-westwards from the northern end of Wallace Extension Road; thence south-eastwards along the said road passing across a ridge of hills to the northern end of Wallace Extension Road; thence in a generally south-easterly direction along Wallace Extension Road to Chinapoo Extension Road; thence in a generally south-easterly direction along Chinapoo Extension Road to and along Chinapoo Road to its junction with Laventille Road.
- EAST -** From the last mentioned point proceeding in a generally southerly direction along Laventille Road to Red Hill Extension Road; thence south-eastwards along Red Hill Extension Road to John Street; thence southwards along John Street to Pelican Road; thence westwards along Pelican Road to Pelican Road Extension; thence in a generally westerly and then a southerly direction along Pelican Road Extension to its junction with the Trou Macaque Road.
- SOUTH -** From the last mentioned point proceeding in a generally westerly direction along Trou Macaque Road to Laventille Road and continuing in a generally westerly direction along Laventille Road to the point where it meets the eastern boundary of the City of Port-of-Spain.
- WEST -** From the last mentioned point proceeding northwards, westwards and again northwards along the eastern boundary of the City of Port-of-Spain to the point where it is crossed by Belmont Valley Road at the point of commencement.

ELECTORAL DISTRICT OF SUCCESS/TROU MACAQUE

Comprising the following Polling Divisions:

**1190, 1195, 1196, 1206, 1210, 1215, 1220, 1225,
1230, 1235, 1294, 1295, 1300, 1305, 1310**

ELECTORATE – 9,907

(In the following boundary descriptions, wherever a boundary line is described as passing along a road, street, avenue, trace or other roadway, the centre line of such road, street, avenue, trace or other roadway is indicated. Wherever ownership of land is indicated by name, it should be interpreted as referring to the current or previous ownership of such land.)

- NORTH -** From the junction of Rebecca Road and Trou Macaque Road proceeding in a generally easterly direction along Trou Macaque Road to Pelican Road Extension; thence in a generally northerly then easterly direction along Pelican Road Extension into and along Pelican Road to the point where it crosses a paved concrete drain at a standpipe; thence proceeding north-eastwards along an imaginary line to the point at the southern end of Redwood Street; thence northwards along Redwood Street to Tapana Street; thence eastwards, north-eastwards and again eastwards along Tapana Street to its junction with Lady Young Avenue.
- EAST -** From the last mentioned point proceeding in a generally south-easterly direction along Lady Young Avenue to Morvant Old Road; thence in a generally southerly direction along Morvant Old Road to the Eastern Main Road; thence eastwards along the Eastern Main Road to its junction with the Churchill-Roosevelt Highway at Morvant Junction; thence southwards along the Churchill-Roosevelt Highway to the point where it crosses the Malick River; thence in a generally southerly direction along the north bank of the Malick River to the point at its confluence with the Caroni River.
- SOUTH -** From the last mentioned point proceeding in a generally westerly direction along the north bank of the Caroni River to the point where an imaginary line drawn southwards from the east bank of a natural watercourse on the northern side of the Beetham Highway meets the said point.
- WEST -** From the last mentioned point proceeding northwards along the said imaginary line to the east bank of the natural watercourse on the northern side of Beetham Highway; thence northwards along the east bank of the said natural watercourse into and along its paved portion to the Eastern Main Road at the point between Mc Allister and L'Espinet Streets; thence westwards along the Eastern Main Road to Old St. Joseph Road; thence eastwards along Old St. Joseph Road to Erica Street; thence northwards along Erica Street to the point where it crosses a paved concrete drain at the Central Gate of the Lime Kiln Factory; thence eastwards along the south bank of the paved concrete drain to the point where it turns south-eastwards; thence proceeding eastwards along an imaginary line to the western boundary of lands of Wharton; thence northwards along the western boundary of lands of Wharton to the point where a trace which runs westwards from Thomasine Street Extension crosses; thence eastwards along the said trace to Thomasine Street Extension; thence north-westwards along Thomasine Street Extension to a ravine; thence in a generally northerly direction along the said ravine to Rebecca Trace; thence north-westwards along Rebecca Trace to Rebecca Road; thence north-westwards and then northwards along Rebecca Road to its junction with Trou Macaque Road at the point of commencement.

**REGIONAL CORPORATION
SIPARIA**

**BOUNDARIES OF THE REGION OF SIPARIA AS PRESCRIBED
AND DEFINED IN THE MUNICIPAL CORPORATIONS ACT, 1990**

“The Region of Siparia comprises the area which is bounded as follows -

- NORTH -** From Los Gallos Point on the sea coast proceeding in a generally north-easterly direction along the said coast to the Guapo-Cap-de-Ville Road (the eastern boundary of Cedros Ward); thence southwards along Guapo-Cap-de-Ville Road (the eastern boundary of Cedros Ward) to the Southern Main Road; thence in a generally north-easterly direction along the Southern Main Road to the point where it crosses the east bank of the Vance River; thence in a generally north-westerly direction along the east bank of the Vance River to its mouth on the sea coast; thence in a generally north-easterly direction along the said sea coast to the point at the mouth of the Godineau River.
- EAST -** From the last mentioned point proceeding in a generally south-easterly direction along the south bank of the Godineau River (the northern boundary of the Siparia Ward) to the point where the south-eastern boundary of lands of G. Parbhoo and Others (4a. 3r. 32p.) meets it; thence proceeding south-westwards along an imaginary straight line to the point on the Blackwater Channel; thence south-eastwards along the Blackwater Channel to its confluence with the Coora River; thence in a generally south-westerly direction along the west bank of the Coora River to the point where it is crossed by Coora Road; thence southwards along Coora Road to the Penal-Quinam Road; thence in a generally southerly direction along the Penal-Quinam Road to the point on the sea coast.
- SOUTH -
&
WEST** - From the last mentioned point proceeding westwards and then north-eastwards along the sea coast to Los Gallos Point at the point of commencement.”

APPENDIX P

REGIONAL CORPORATION
SIPARIANAMES OF ELECTORAL DISTRICTS RECOMMENDED AND
THE NUMBER OF ELECTORS PROPOSED FOR EACH OF THEM

Total Electorate for SIPARIA	71,802
No. of electoral Districts	9
Average number of electors per Electoral district	7,978
Highest Electorate in the Electoral Area	8,585
Lowest Electorate in the Electoral Area	7,039

NAME OF ELECTORAL DISTRICT	POLLING DIVISIONS WITHIN ELECTORAL DISTRICTS	ELECTORATE
AVOCAT/SAN FRANCIQUE NORTH (12 PD's)	4200	679
	4201	441
	4205	597
	4210	696
	4211	652
	4385	306
	4387	392
	4388	521
	4390	432
	4391	447
	4395	1,394
	4400	1,799
		8,356
BRIGHTON/VESSIGNY (15 PD's)	4620	876
	4625	782
	4632	949
	4640	649
	4645	308
	4650	158
	4655	524
	4660	210
	4665	959
	4670	596
	4675	43
	4677	128
	4680	632
	4685	832
	4690	391
	8,037	
CEDROS (10 PD's)	4790	1,655
	4795	413
	4805	653
	4810	1,077
	4815	846
	4820	316
	4825	606
	4830	578
	4835	213
	4840	682
	7,039	
ERIN (12 PD's)	4530	40
	4535	1,038
	4555	1,047
	4570	789
	4575	684
	4580	799
	4585	464
	4590	185
	4595	1,378
	4600	317
	4785	598
	4800	562

APPENDIX P – (CONTINUED)

REGIONAL CORPORATION
SIPARIANAMES OF ELECTORAL DISTRICTS RECOMMENDED AND
THE NUMBER OF ELECTORS PROPOSED FOR EACH OF THEM

Total Electorate for SIPARIA	71,802
No. of electoral Districts	9
Average number of electors per Electoral district	7,978
Highest Electorate in the Electoral Area	8,585
Lowest Electorate in the Electoral Area	7,039

NAME OF ELECTORAL DISTRICT	POLLING DIVISIONS WITHIN ELECTORAL DISTRICTS	ELECTORATE
MON DESIR (11 PD's)	4410	872
	4415	523
	4420	600
	4425	1,024
	4430	568
	4435	888
	4500	700
	4505	596
	4506	580
	4605	848
	4615	977
		8,176
OTAHEITE/ROUSSILLAC (5 PD's)	4405	3,493
	4610	2,324
	4630	582
	4631	1,412
	4635	160
		7,971
PALO SECO (12 PD's)	4450	850
	4455	280
	4465	1,224
	4470	921
	4471	541
	4540	402
	4541	539
	4542	697
	4550	732
	4560	602
	4565	949
	4576	612
		8,349
SIPARIA EAST/SAN FRANCIQUE SOUTH (16 PD's)	4340	363
	4341	481
	4346	338
	4347	450
	4351	735
	4360	1,421
	4365	704
	4370	516
	4371	557
	4375	665
	4376	243
	4380	609
	4386	353
	4445	515
	4446	355
	4460	280
		8,585

*APPENDIX P – (CONTINUED)***REGIONAL CORPORATION
SIPARIA****NAMES OF ELECTORAL DISTRICTS RECOMMENDED AND
THE NUMBER OF ELECTORS PROPOSED FOR EACH OF THEM**

Total Electorate for SIPARIA	71,802
No. of electoral Districts	9
Average number of electors per Electoral district	7,978
Highest Electorate in the Electoral Area	8,585
Lowest Electorate in the Electoral Area	7,039

NAME OF ELECTORAL DISTRICT	POLLING DIVISIONS WITHIN ELECTORAL DISTRICTS	ELECTORATE
SIPARIA WEST/FYZABAD (13 PD's)	4440	1,338
	4447	705
	4475	602
	4480	654
	4481	535
	4485	608
	4490	194
	4495	799
	4510	847
	4511	411
	4515	328
	4520	78
	4525	289
		7,388

APPENDIX P - (1)

REGIONAL MUNICIPALITY ELECTORAL AREA

SIPARIA

ELECTORAL DISTRICTS:

- 1) AVOCAT/SAN FRANCIQUE NORTH
- 2) BRIGHTON/VESSIGNY
- 3) CEDROS
- 4) ERIN
- 5) MON DESIR
- 6) OTAHEITE/ROUSILLAC
- 7) PALO SECO
- 8) SIPARIA EAST/ SAN FRANCIQUE SOUTH
- 9) SIPARIA WEST/FYZABAD

ELECTORAL DISTRICT OF AVOCAT/SAN FRANCIQUE NORTH

Comprising the following Polling Divisions:

**4200, 4201, 4205, 4210, 4211, 4385,
4387, 4388, 4390, 4391, 4395, 4400**

ELECTORATE – 8,356

(In the following boundary descriptions, wherever a boundary line is described as passing along a road, street, avenue, trace or other roadway, the centre line of such road, street, avenue, trace or other roadway is indicated. Wherever ownership of land is indicated by name, it should be interpreted as referring to the current or previous ownership of such land.)

- NORTH -** From the point on the sea coast at the north-eastern corner of lands of the Otaheite Estate proceeding in a generally north-easterly direction along the said sea coast to the point at the mouth of the Godineau River; thence proceeding in a generally south-easterly direction along the south bank of the Godineau River to the point where the south-eastern corner of lands of G. Parbhoo and Others meets it.
- EAST -** From the last mentioned point proceeding south-westwards along an imaginary line to the point on Tennants Channel; thence south-westwards along Tennants Channel to the point where it is crossed by San Francique Road.
- SOUTH -** From the last mentioned point proceeding westwards along San Francique Road to Murray Trace; thence in a generally south-westerly direction along Murray Trace to Timital Trace and continuing in a generally westerly direction along Timital Trace to its junction with the Siparia Old Road.
- WEST -** From the last mentioned point proceeding in a generally north-westerly direction along the Siparia Old Road to the point where it crosses the southern boundary of lands of Providence Estate; thence westwards along the southern boundary of lands of Providence Estate to its south-western corner where it abuts the south-eastern corner of lands of the Otaheite Estate; thence in a generally northerly direction along the eastern boundary of lands of the Otaheite Estate to the point where it meets the junction of the South Trunk Road and Siparia Old Road; thence north-eastwards along the South Trunk Road to the point where it crosses the eastern boundary of lands of the Otaheite Estate; thence northwards along the eastern boundary of lands of the Otaheite Estate to the point at its north-eastern corner on the sea coast at the point of commencement.

ELECTORAL DISTRICT OF BRIGHTON/VESSIGNY

Comprising the following Polling Divisions:

**4620, 4625, 4632, 4640, 4645, 4650, 4655, 4660,
4665, 4670, 4675, 4677, 4680, 4685, 4690**

ELECTORATE – 8,037

(In the following boundary descriptions, wherever a boundary line is described as passing along a road, street, avenue, trace or other roadway, the centre line of such road, street, avenue, trace or other roadway is indicated. Wherever ownership of land is indicated by name, it should be interpreted as referring to the current or previous ownership of such land.)

- NORTH -** From the point on the sea coast at the mouth of the Vance River proceeding in a generally north-easterly direction along the said coast to the point where it meets La Brea Old Road.
- EAST -** From the last mentioned point proceeding in a generally south-easterly direction along La Brea Old Road to De Verteuil Street; thence eastwards along De Verteuil Street to Prothere Street; thence in a generally southerly direction along Prothere Street to Point D'or Street; thence in a generally south-easterly direction Point D'or Street to the Southern Main Road; thence south-eastwards along the Southern Main Road to its junction with Boodoosingh Trace; thence south-westwards, south-eastwards and then southwards along Boodoosingh Trace to Sobo Trace at the south-eastern corner of lands of Jugnunnun; thence westwards and then southwards along Sobo Trace to the north-eastern corner of lands of Ramahee; thence southwards and westwards along the eastern and southern boundaries of the said lands of Ramahee to the eastern boundary of lands of Atwarie; thence southwards and then westwards along the eastern and southern boundaries of the said lands of Atwarie to the eastern boundary of a parcel of State Lands; thence in a generally south-westerly and then generally south-easterly direction along the eastern boundary of the said parcel of State Lands to the point where it meets the northern boundary of the Morne L'Enfer Reserve.
- SOUTH -** From the last mentioned point proceeding south-westwards, south-eastwards and again south-westwards along the northern and western boundaries of the said Reserve to Parrylands Road; thence westwards along Parrylands Road to the eastern boundary of lands of Yorke Graham; thence southwards and westwards along the eastern and southern boundaries of the said lands to the northern boundary of a proposed Forest Reserve; thence in a generally westerly direction along the northern boundary of the said Forest Reserve to the point where the Southern Main Road crosses the western boundary of lands of Mahadeoh.
- WEST -** From the last mentioned point proceeding in a generally north-easterly direction along the Southern Main Road to the point where it crosses the east bank of the Vance River; thence in a generally north-westerly direction along the east bank of the Vance River to its mouth on the sea coast at the point of commencement.

ELECTORAL DISTRICT OF CEDROS

Comprising the following Polling Divisions:

**4790, 4795, 4805, 4810, 4815,
4820, 4825, 4830, 4835, 4840**

ELECTORATE – 7,039

(In the following boundary descriptions, wherever a boundary line is described as passing along a road, street, avenue, trace or other roadway, the centre line of such road, street, avenue, trace or other roadway is indicated. Wherever ownership of land is indicated by name, it should be interpreted as referring to the current or previous ownership of such land.)

NORTH - From Los Gallos Point on the sea coast proceeding in a generally north-easterly direction along the said sea coast to the point where it meets Erin Road.

EAST - From the last mentioned point proceeding in a generally south-easterly direction along Erin Road to the Southern Main Road; thence in a generally south-westerly direction along the Southern Main Road to the point where it abuts the north-western corner of lands reserved for a quarry; thence in a generally southerly direction along the western boundary of the said lands reserved for a quarry; to its south-western corner; thence in a generally southerly direction along an imaginary line to the point on the sea coast.

**SOUTH -
&
WEST** From the last mentioned point proceeding westwards and then north-eastwards along the said sea coast to Los Gallos Point at the point of commencement.

ELECTORAL DISTRICT OF ERIN

Comprising the following Polling Divisions:

**4530, 4535, 4555, 4570, 4575, 4580,
4585, 4590, 4595, 4600, 4785, 4800**

ELECTORATE – 7,901

(In the following boundary descriptions, wherever a boundary line is described as passing along a road, street, avenue, trace or other roadway, the centre line of such road, street, avenue, trace or other roadway is indicated. Wherever ownership of land is indicated by name, it should be interpreted as referring to the current or previous ownership of such land.)

- NORTH -** From the junction of Erin Road and the Southern Main Road proceeding in a generally north-easterly direction along the Southern Main Road to the western boundary of lands of Mahadeoh; thence southwards along the western boundary of the said lands to the northern boundary of a proposed Forest Reserve; thence in a generally easterly direction along the northern boundary of the said proposed Forest Reserve to the south-eastern corner of lands of Yorke Graham; thence northwards along the eastern boundary of the said lands to Parrylands Road; thence eastwards along the said road to the western boundary of lands of Morne L'Enfer Reserve; thence first northwards and then eastwards along the western and northern boundaries of the Morne L'Enfer Reserve to the point at its north-eastern corner at Gheerahoo Trace.
- EAST -** From the last mentioned point proceeding southwards along what is or was formerly the eastern boundary of the Ward of La Brea to what is or was formerly the northern boundary of the Ward of Erin at the northern boundary of Erin Reserve; thence south-eastwards, south-westwards and again south-eastwards along what is or was formerly the northern boundary of the Ward of Erin to the point where the San Fernando-Siparia-Erin Road crosses it; thence south-westwards along the said San Fernando-Siparia-Erin Road to its junction with Los Iros Road; thence south-eastwards along Los Iros Road to the point on the sea coast.
- SOUTH -** From the last mentioned point proceeding in a generally westerly direction along the said sea coast to the point where it meets an imaginary line drawn in a generally southerly direction from the south-western corner of lands reserved for a quarry.
- WEST -** From the last mentioned point proceeding in a generally northerly direction along the said imaginary line to the south-western corner of lands reserved for a quarry; thence in a generally northerly direction along the western boundary of lands reserved for a quarry to its north-western corner where it abuts the Southern Main Road; thence in a generally north-easterly direction along the Southern Main Road to its junction with Erin Road at the point of commencement.

ELECTORAL DISTRICT OF MON DESIR

Comprising the following Polling Divisions:

4410, 4415, 4420, 4425, 4430, 4435, 4500, 4505, 4605, 4615

ELECTORATE – 8,176

(In the following boundary descriptions, wherever a boundary line is described as passing along a road, street, avenue, trace or other roadway, the centre line of such road, street, avenue, trace or other roadway is indicated. Wherever ownership of land is indicated by name, it should be interpreted as referring to the current or previous ownership of such land.)

- NORTH -** From the junction of Boodoosingh Trace and the Southern Main Road proceeding in a generally southerly direction along the Southern Main Road to Grants Trace. Thence south-westwards along Grants Trace to Mon Desir Road; thence in a generally easterly direction along Mon Desir Road to the point where it crosses the west bank of the Silver Stream River; thence in a generally south-westerly direction along the west bank of the Silver Stream River to the point where it abuts the south-western corner of lands of the Mon Desir Estate; thence eastwards and northwards along the southern and eastern boundaries of the Mon Desir Estate to its north-eastern corner where it abuts the southern boundary of the Otaheite Estate; thence in a generally easterly direction along the southern boundary of the Otaheite Estate and the southern boundary of the Providence Estate to the point where it is crossed by Siparia Old Road.
- EAST -** From the last mentioned point proceeding in a generally south-easterly direction along Siparia Old Road to its junction with Fyzabad-Guapo Road.
- SOUTH -** From the last mentioned point proceeding in a generally north-westerly direction along Fyzabad-Guapo Road to Fyzabad Road; thence in a generally northerly direction along Fyzabad Road to Delhi Settlement Road; thence in a generally westerly direction along Delhi Settlement Road to Gheerahoo Trace; thence in a generally south-westerly direction along Gheerahoo Trace to the point where it crosses the eastern boundary of Morne L'Enfer Reserve; thence northwards along the said eastern boundary to the north-eastern corner of the said Reserve; thence in a generally north-westerly direction along the northern boundary of the said Reserve to the south-eastern corner of a parcel of State Lands.
- WEST -** From the last mentioned point proceeding in a northerly direction along the eastern boundary of State Lands to another parcel of State Lands under mining lease to Trintoc (299A. 3R. 7P.). Thence in a generally north-westerly and thence north-easterly direction along the eastern boundary of the said State Lands to the north-eastern corner at the southern boundary of Lands of Atwaree; thence eastwards and thence northwards along the southern and eastern boundaries of the said lands to the south-western corner Lands of Ramahee; thence eastwards and thence northwards along the southern and eastern boundaries of the last mentioned parcel of land to Sobo Trace, thence northwards and thence eastwards along Sobo Trace to Boodoosingh Trace at the south-eastern corner of Lands of Jagnanan (5A. 0R. 0P.). Thence northwards, north-westwards and thence north-eastwards along Boodoosingh Trace to the point where it meets the Southern Main Road at the point of commencement.

ELECTORAL DISTRICT OF OTAHEITE/ROUSILLAC

Comprising the following Polling Divisions:

4405, 4610, 4630, 4631, 4635

ELECTORATE – 7,971

(In the following boundary descriptions, wherever a boundary line is described as passing along a road, street, avenue, trace or other roadway, the centre line of such road, street, avenue, trace or other roadway is indicated. Wherever ownership of land is indicated by name, it should be interpreted as referring to the current or previous ownership of such land.)

NORTH - From the point at the northern end of La Brea Old Road where it meets the sea coast proceeding in a generally south-easterly direction along the sea coast to the point at the north-eastern corner of lands of the Otaheite Estate.

EAST - From the last mentioned point proceeding in a generally southerly direction along the eastern boundary of the Otaheite Estate to its south-eastern corner.

SOUTH - From the last mentioned point proceeding in a generally westerly direction along the southern boundary of the Otaheite Estate to the point where it abuts the north-eastern corner of the Mon Desir Estate; thence in a generally westerly direction along the eastern and southern boundaries of the Mon Desir Estate to its south-western corner on the east bank of the Silver Stream River; thence in a generally north-easterly direction along the east bank of the Silver Stream River to the point where it is crossed by the Mon Desir Road; thence in a generally westerly direction along Mon Desir Road to Grants Trace.

WEST - From the last mentioned point proceeding in a generally northerly direction along Grants Trace to the Southern Main Road; thence in a westerly and then north – westerly direction along the Southern Main Road to the point where it meets Point D’Or Street; thence in a generally north-westerly direction along Point D’Or Street to Prothere Street; thence in a generally northerly direction along Prothere Street to De Verteuil Street; thence in a generally westerly direction along De Verteuil Street to La Brea Old Road; thence in a generally north westerly direction along La Brea Old Road to its northern end on the sea coast at the point of commencement.

ELECTORAL DISTRICT OF PALO SECO

Comprising the following Polling Divisions:

**4450, 4455, 4465, 4470, 4471, 4540,
4541, 4542, 4550, 4560, 4565, 4576**

ELECTORATE – 8,349

(In the following boundary descriptions, wherever a boundary line is described as passing along a road, street, avenue, trace or other roadway, the centre line of such road, street, avenue, trace or other roadway is indicated. Wherever ownership of land is indicated by name, it should be interpreted as referring to the current or previous ownership of such land.)

- NORTH -** From the junction of Los Iros Road and the San Fernando-Siparia-Erin Road proceeding in a generally north-easterly direction along the San Fernando-Siparia-Erin Road to its junction with Coora Road.
- EAST -** From the last mentioned point proceeding in a generally south-easterly direction along Coora Road to Coora Branch Road; thence in a generally easterly direction along Coora Branch Road to the point where it crosses the west bank of the Coora River; thence in a generally south-westerly direction along the west bank of the Coora River to the point where it is crossed by Coora Road; thence in a generally southerly direction along Coora Road to Penal-Quinam Road; thence in a generally southerly direction along Penal-Quinam Road to the point on the sea coast.
- SOUTH -** From the last mentioned point proceeding in a generally westerly direction along the said sea coast to the point where it meets Los Iros Road.
- WEST -** From the last mentioned point proceeding in a generally north-westerly direction along Los Iros Road to its junction with the San Fernando Siparia-Erin Road at the point of commencement.

ELECTORAL DISTRICT OF SIPARIA EAST/SAN FRANCIQUE SOUTH

Comprising the following Polling Divisions:

**4340, 4341, 4346, 4347, 4351, 4360, 4365, 4370,
4371, 4375, 4376, 4380, 4386, 4445, 4446, 4460**

ELECTORATE – 8,585

(In the following boundary descriptions, wherever a boundary line is described as passing along a road, street, avenue, trace or other roadway, the centre line of such road, street, avenue, trace or other roadway is indicated. Wherever ownership of land is indicated by name, it should be interpreted as referring to the current or previous ownership of such land.)

- NORTH -** From the junction of Siparia Road and Timital Trace proceeding in a generally easterly direction along Timital Trace into and along Murray Trace to San Francique Road; thence in a generally easterly direction along San Francique Road to the point where it crosses Tennants Channel; thence in a generally north-easterly direction along Tennants Channel to Blackwater Channel.
- EAST -** From the last mentioned point proceeding in a generally south-easterly direction along Blackwater Channel to its confluence with the Coora River; thence in a generally south-westerly direction along the west bank of the Coora River to the point where it is crossed by Coora Branch Road.
- SOUTH -** From the last mentioned point proceeding in a generally westerly direction along Coora Branch Road to Coora Road; thence in a generally north-westerly direction along Coora Road to its junction with the San Fernando-Siparia-Erin Road; thence in a generally westerly direction along the San Fernando-Siparia-Erin Road to its junction with Well Road.
- WEST -** From the last mentioned point proceeding in a generally northerly direction along Well Road to the point where crosses the northern boundary of lands of Frederick Matadeen; thence in a generally north-westerly direction along the northern boundary of lands of Frederick Matadeen to its north western corner on the east bank of the Cunapo River; thence in a generally northerly direction along the east bank of the Cunapo River to the point where it crosses the southern boundary of lands of Nanhuck; thence westwards, northwards and eastwards along the southern western and northern boundaries of lands of Nanhuck to the south-western corner of lands of Rajit Mahradge; thence north-eastwards along the western boundary of the said lands of Rajit Mahradge to its north-western corner where it abuts Siparia Road; thence in a generally north-westerly direction along Siparia Road to its junction with Timital Trace at the point of commencement.

ELECTORAL DISTRICT OF SIPARIA WEST/FYZABAD

Comprising the following Polling Divisions:

**4440, 4447, 4475, 4480, 4481, 4485, 4490,
4495, 4510, 4511, 4515, 4520, 4525**

ELECTORATE – 7,388

(In the following boundary descriptions, wherever a boundary line is described as passing along a road, street, avenue, trace or other roadway, the centre line of such road, street, avenue, trace or other roadway is indicated. Wherever ownership of land is indicated by name, it should be interpreted as referring to the current or previous ownership of such land.)

- NORTH -** From the point where Gheerahoo Trace crosses the western boundary of what was formerly the Ward of Siparia proceeding in a generally north-easterly direction along Gheerahoo Trace to Delhi Settlement Road; thence in a generally easterly direction along Delhi Settlement Road to Fyzabad Road; thence in a generally southerly direction along Fyzabad Road to Fyzabad-Guapo Road; thence in a generally south-easterly direction along Fyzabad-Guapo Road to its junction with Siparia Road.
- EAST -** From the last mentioned point proceeding in a generally southerly direction along Siparia Road to the point where it abuts the north-western corner of lands of Rajit Mahradge; thence in a generally south-westerly direction along the western boundary of lands of Rajit Mahradge to its south-western corner on the northern boundary of lands of Nanhuck; thence westwards, southwards and eastwards along the northern, western and southern boundaries of lands of Nanhuck to the west bank of the Cunapo River; thence in a generally southerly direction along the west bank of the Cunapo River to the north-western corner of lands of Frederick Matadeen; thence in a generally south-easterly direction along the northern boundary of lands of Frederick Matadeen to the point where it is crossed by Well Road; thence in a generally southerly direction along Well Road to its junction with the San Fernando-Siparia-Erin Road.
- SOUTH -** From the last mentioned point proceeding in a generally south-westerly direction along the San Fernando-Siparia-Erin Road to the point where it crosses what was formerly the southern boundary of the Ward of Siparia.
- WEST -** From the last mentioned point proceeding north-westwards, north-eastwards and again north-westwards along what was formerly the southern boundary of the Ward of Siparia to its south-western corner; thence in a generally northerly direction along the western boundary of the said Ward Boundary to the point where it is crossed by Gheerahoo Trace at the point of commencement.

**REGIONAL CORPORATION
TUNAPUNA/PIARCO**

**BOUNDARIES OF THE REGION OF TUNAPUNA/PIARCO AS PRESCRIBED
AND DEFINED IN THE MUNICIPAL CORPORATIONS ACT, CHAPTER 25:04**

The Region of Tunapuna/Piarco comprises of: -

- NORTH -** From the point of the sea coast at the mouth of the Yarra River proceeding in a generally easterly direction along the sea coast to the point on the north-eastern boundary of the County of St. George (as described in Section 2 of the Division of Trinidad Act Chapter 26:01).
- EAST -** From the last mentioned point proceeding in a generally southerly direction along the eastern boundary of the County of St. George (as described in Section 2 of the Division of Trinidad Act, Chapter 26:01) to wit: “by a line commencing from the sea at the point North of the north-eastern corner of land originally granted to Bascillia Coa and running South along the eastern boundary of the said lands and the eastern boundaries of lands originally granted to Luciana Casadillo, Edward John and Bascilla Romero and thence southwards until it reaches the crest of the ridge of hills forming the eastern watershed of the Madamas River; thence along the eastern and southern watershed of the Madamas River to Aripo Trigonometrical Station No. 86; thence along the western watershed of the Cuare River to that spur on which Palmar Trigonometrical Station No. 87 is situate and along the above-mentioned spur to the west bank of the Aripo River; thence in a generally southerly direction along the west bank of the Aripo River to the point at its confluence with the Caroni River.
- SOUTH -** From the last mentioned point proceeding in a generally south-westerly direction along the north bank of the Caroni River to El Carmen Branch Road; thence in a generally south-westerly direction along El Carmen Road to Caroni Road also known as Caroni South Bank Road; thence in a generally southerly direction along the latter road to the point where it crosses the north bank of the Guayamare River; thence in a generally westerly direction along the north bank of the Guayamare River to the point where it crosses the eastern boundary of Mon Plaisir Estate at the Mon Plaisir Branch Trace; thence southwards along the said trace passing along the eastern boundary of the Mon Plaisir Estate to Mon Plaisir Road; thence westwards along the Mon Plaisir Road to the point where it meets the Southern Main Road; thence southwards along the Southern Main Road to the point where it meets the Cunupia Railway Station Road; thence proceeding westwards along the Cunupia Railway Station Road to Munroe Road to the point where it meets Uriah Butler Highway.
- WEST -** From the last mentioned point proceeding in a generally northerly direction along the Uriah Butler Highway to the point at its junction with the Eastern Main Road; thence eastwards along the Eastern Main Road to the point at its junction with the Hutton Road at its western boundary of the Ward of Tacarigua; thence in a generally northerly direction along the western boundary of the Ward of Tacarigua to its northern boundary; thence eastwards along the northern boundary of the Tacarigua Ward (Main Ridge of hills forming part of the Northern Range) to the point at the south-western boundary of lands to Carlos Prieto (10a. 2r. 11p.); thence proceeding eastwards along the said Ward boundary to the point at the source of the Caura River; thence south-eastwards along the said ridge of hills forming part of the Northern Range (southern boundary of the Blanchisseuse Ward) to the source of the Yarra River; thence in a generally northerly direction along the Yarra River to the point at its mouth on the sea coast at the point of commencement.”

APPENDIX Q

REGIONAL CORPORATION
TUNAPUNA/PIARCONAMES OF ELECTORAL DISTRICTS RECOMMENDED AND
THE NUMBER OF ELECTORS PROPOSED FOR EACH OF THEM

Total Electorate for TUNAPUNA/PIARCO	174,647
No. of Electoral Districts	16
Average number of electors per Electoral district	10,915
Highest Electorate in the Electoral Area	11,797
Lowest Electorate in the Electoral Area	10,132

NAME OF ELECTORAL DISTRICT	POLLING DIVISIONS WITHIN ELECTORAL DISTRICTS	ELECTORATE
AUZONVILLE/TUNAPUNA (18 PD's)	1610	445
	1615	614
	1625	1,888
	1630	281
	1631	500
	1632	421
	1633	285
	1634	753
	1635	596
	1636	281
	1640	648
	1645	402
	1670	581
	1675	366
	1680	597
	1685	557
	1690	688
	1715	498
		10,401
BLANCHISSEUSE/SANTA ROSA (15 PD's)	1915	165
	1920	463
	1925	5
	1930	301
	1935	703
	2082	581
	2083	532
	2084	385
	2087	579
	2088	644
	2092	632
	2093	2,117
	2094	1,770
2095	1,289	
2097	989	
		11,155
BON AIR/AROUCA/CANE FARM (12 PD's)	1789	571
	1816	978
	1817	723
	1818	1,132
	1819	1,252
	1820	800
	1821	342
	1825	1,032
	1830	637
	1831	1,166
	1832	785
	1833	727
		10,145

APPENDIX Q – (CONTINUED)

REGIONAL CORPORATION
TUNAPUNA/PIARCONAMES OF ELECTORAL DISTRICTS RECOMMENDED AND
THE NUMBER OF ELECTORS PROPOSED FOR EACH OF THEM

Total Electorate for TUNAPUNA/PIARCO	174,647
No. of Electoral Districts	16
Average number of electors per Electoral district	10,915
Highest Electorate in the Electoral Area	11,797
Lowest Electorate in the Electoral Area	10,132

NAME OF ELECTORAL DISTRICT	POLLING DIVISIONS WITHIN ELECTORAL DISTRICTS	ELECTORATE
CARAPO (12 PD's)	1957	544
	1958	1,142
	2048	492
	2049	641
	2050	941
	2051	894
	2052	546
	2054	1,252
	2057	939
	2058	961
	2062	872
	2063	908
CAURA/PARADISE/TACARIGUA (13 PD's)	1695	820
	1700	581
	1701	557
	1705	498
	1706	472
	1707	563
	1708	462
	1710	779
	1750	1,934
	1755	1,153
	1760	1,634
	1765	1,036
	1875	232
		10,721
CLEAVER/D'ABADIE (7 PD's)	1943	1,242
	1945	3,256
	1950	1,522
	1954	309
	1955	2,941
	1959	482
	1960	1,902
CUREPE/PASEA (17 PD's)	1545	401
	1550	376
	1555	633
	1560	538
	1565	569
	1566	463
	1570	850
	1575	569
	1576	578
	1580	894
	1605	370
	1650	570
	1655	478
	1660	912
	1665	802
1720	389	
1725	977	
		10,369

APPENDIX Q – (CONTINUED)

REGIONAL CORPORATION
TUNAPUNA/PIARCONAMES OF ELECTORAL DISTRICTS RECOMMENDED AND
THE NUMBER OF ELECTORS PROPOSED FOR EACH OF THEM

Total Electorate for TUNAPUNA/PIARCO	174,647
No. of Electoral Districts	16
Average number of electors per Electoral district	10,915
Highest Electorate in the Electoral Area	11,797
Lowest Electorate in the Electoral Area	10,132

NAME OF ELECTORAL DISTRICT	POLLING DIVISIONS WITHIN ELECTORAL DISTRICTS	ELECTORATE
FIVE RIVERS (15 PD's)	1770	922
	1775	779
	1780	566
	1781	465
	1782	383
	1783	327
	1784	665
	1835	417
	1845	741
	1846	577
	1847	470
	1848	578
	1850	466
	1851	1,940
	1855	2,418
		11,714
KELLY VILLAGE/WARRENVILLE (10 PD's)	1796	1,706
	2694	1,371
	2695	929
	2710	1,032
	2720	1,385
	2730	1,070
	2735	879
	2736	681
	2740	603
	2745	1,162
		10,818
LA FLORISSANTE/LOPINOT (10 PD's)	1810	776
	1814	531
	1815	1,510
	1840	531
	1860	2,721
	1865	805
	1870	788
	1940	1,011
	1941	665
	1942	822
		10,160
MACOYA/TRINCITY (13 PD's)	1730	454
	1731	714
	1735	593
	1740	753
	1741	637
	1742	334
	1743	656
	1745	762
	1746	509
	1785	2,109
	1786	759
	1787	1,994
1788	549	

*APPENDIX Q – (CONTINUED)***REGIONAL CORPORATION
TUNAPUNA/PIARCO****NAMES OF ELECTORAL DISTRICTS RECOMMENDED AND
THE NUMBER OF ELECTORS PROPOSED FOR EACH OF THEM**

Total Electorate for TUNAPUNA/PIARCO	174,647	
No. of Electoral Districts	16	
Average number of electors per Electoral district	10,915	
Highest Electorate in the Electoral Area	11,797	
Lowest Electorate in the Electoral Area	10,132	
	POLLING DIVISIONS WITHIN ELECTORAL DISTRICTS	ELECTORATE
MARACAS/SANTA MAGARITA (9 PD's)	1535	398
	1536	287
	1537	834
	1540	2,065
	1620	1,495
	1880	1,720
	1885	1,845
	1890	1,143
	1895	1,342
		11,129
MAUSICA/MALONEY (8 PD's)	1805	1,417
	1806	2,292
	1807	754
	1808	1,499
	1809	1,621
	1811	1,274
	1812	1,597
	1813	1,343
		11,797
ST. AUGUSTINE SOUTH/PIARCO/ST. HELENA (11 PD's)	1585	972
	1590	436
	1591	872
	1592	483
	1596	1,153
	1600	1,037
	1601	748
	1602	624
	1791	1,027
	1795	2,583
	2685	1,850
		11,785
VALSAYN/ST. JOSEPH (16 PD's)	1496	454
	1501	1,102
	1505	345
	1506	541
	1507	1,127
	1508	888
	1509	398
	1510	1,174
	1511	755
	1512	691
	1513	737
	1514	291
	1515	946
	1520	653
	1525	424
	1530	453
		10,979

*APPENDIX Q – (CONTINUED)***REGIONAL CORPORATION
TUNAPUNA/PIARCO****NAMES OF ELECTORAL DISTRICTS RECOMMENDED AND
THE NUMBER OF ELECTORS PROPOSED FOR EACH OF THEM**

Total Electorate for TUNAPUNA/PIARCO	174,647
No. of Electoral Districts	16
Average number of electors per Electoral district	10,915
Highest Electorate in the Electoral Area	11,797
Lowest Electorate in the Electoral Area	10,132

NAME OF ELECTORAL DISTRICT	POLLING DIVISIONS WITHIN ELECTORAL DISTRICTS	ELECTORATE
WALLERFIELD/LA HORQUETTA (10 PD's)	2053	884
	2059	1,205
	2061	945
	2064	956
	2066	878
	2085	2,931
	2086	1,189
	2089	699
	2090	535
	2098	643
		10,865

APPENDIX Q - (1)

**REGIONAL MUNICIPALITY ELECTORAL AREA
TUNAPUNA/PIARCO**

ELECTORAL DISTRICTS:

- 1) AUZONVILLE/TUNAPUNA
- 2) BLANCHISSEUSE/SANTA ROSA
- 3) BON AIR/AROUCA/CANE FARM
- 4) CARAPO
- 5) CAURA//PARADISE/TACARIGUA
- 6) CLEAVER/D'ABADIE
- 7) CUREPE/PASEA
- 8) FIVE RIVERS
- 9) KELLY VILLAGE/WARRENVILLE
- 10) LA FLORISSANTE/LOPINOT
- 11) MACOYA/TRINCITY
- 12) MARACAS/SANTA MAGARITA
- 13) MAUSICA/MALONEY
- 14) ST. AUGUSTINE SOUTH/ PIARCO/ST. HELENA
- 15) VALSAYN/ST. JOSEPH
- 16) WALLERFIELD/LA HORQUETTA

ELECTORAL DISTRICT OF AUZONVILLE/TUNAPUNA

Comprising the following Polling Divisions:

**1610, 1615, 1625, 1630, 1631, 1632, 1633, 1634, 1635,
1636, 1640, 1645, 1670, 1675, 1680, 1685, 1690, 1715**

ELECTORATE – 10,401

(In the following boundary descriptions, wherever a boundary line is described as passing along a road, street, avenue, trace or other roadway, the centre line of such road, street, avenue, trace or other roadway is indicated. Wherever ownership of land is indicated by name, it should be interpreted as referring to the current or previous ownership of such land.)

- NORTH -** From the point at the south-western corner of lands of Edmund Duriex where it abuts the western boundary of the Mount St. Benedict Monastery Lands proceeding in a generally north-easterly direction along the western and northern boundaries of the Mount St. Benedict Monastery Lands to the point where it meets the western boundary of the Wardour Estate.
- EAST -** From the last mentioned point proceeding in a generally south-easterly direction along the western boundary of the Wardour Estate to its south-eastern corner where it abuts the western boundary of the El Dorado Estate; thence in a generally southerly direction along the western boundary of the El Dorado Estate to the north-eastern corner of lands of B.G. Singh; thence in a generally southerly direction along the eastern boundary of lands of B. G. Singh to the point where it is crossed by Bamboo Trace; thence in a generally south-easterly direction along Bamboo Trace to Upper Fairley Street; thence in a generally southerly direction along Upper Fairley Street to Baltazar Street; thence in a generally easterly and then south-easterly direction along Baltazar Street to its junction with the Eastern Main Road.
- SOUTH -** From the last mentioned point proceeding in a generally south-westerly and then north-westerly direction along the Eastern Main Road to its junction with Francis Street.
- WEST -** From the last mentioned point proceeding in a generally northerly direction along Francis Street to Smart Street; thence in a generally north-westerly direction along Smart Street to Gordon Street; thence in a generally north-easterly and then south-easterly direction along Gordon Street to its junction with Jordan Street at the east bank of a ravine; thence in a generally north-easterly direction along the east bank of the said ravine to the point where it is crossed by Noel Trace at L.P. No. 2; thence in a generally north-easterly and then north-westerly direction along Noel Trace to the point where it crosses the southern boundary of lands of Jharee; thence westwards and northwards along the southern and western boundaries of lands of Jharee to and along the southern boundary of State Lands to the eastern boundary of lands of Deenoo; thence northwards along the eastern boundary of lands of Deenoo to and along the eastern boundary of lands of Sahardee to the north-eastern corner of the last named lands where it abuts the western boundary of lands of the Mount St. Benedict Monastery; thence in a generally north-easterly direction along the western boundary of lands of the Mount St. Benedict Monastery to the point where it abuts the south-western corner of lands of Edmund Duriex at the point of commencement.

ELECTORAL DISTRICT OF BLANCHISSEUSE/SANTA ROSA

Comprising the following Polling Divisions:

**1915, 1920, 1925, 1930, 1935, 2082, 2083,
2084, 2087, 2088, 2092, 2093, 2094, 2095, 2097**

ELECTORATE – 11,155

(In the following boundary descriptions, wherever a boundary line is described as passing along a road, street, avenue, trace or other roadway, the centre line of such road, street, avenue, trace or other roadway is indicated. Wherever ownership of land is indicated by name, it should be interpreted as referring to the current or previous ownership of such land.)

- NORTH -** From the point on the sea coast at the mouth of the Yarra River proceeding in a generally easterly direction along the said sea coast to the point on the north-eastern corner of the Regional Municipality of Tunapuna/Piarco as described in the Municipal Corporations (Amendment) Act, 1992.
- EAST -** From the last mentioned point proceeding in a generally southerly direction along the eastern boundary of the Regional Municipality of Tunapuna/Piarco as described in the Municipal Corporations (Amendment) Act, 1992, by a line commencing from the sea at a point north of the north-eastern corner of land originally granted to Bascillia Coa and running south along the eastern boundary of the said lands and the eastern boundaries of land originally granted to Luciana Casadillo, Edward John and Bascilla Romero and thence southwards until it reaches the crest of the ridge of hills forming the eastern watershed of the Madamas River; thence along the eastern and southern watershed of the Madamas River to Trigonometrical Station El Cerro Del Aripo; thence in a generally south-westerly direction along an imaginary line to the south-eastern corner of lands of Arthur Wellington; thence westwards and northwards along the southern and western boundaries of lands of Arthur Wellington to the south-eastern corner of lands of John Dundas; thence westwards along the southern boundary of lands of John Dundas to the junction of LaLaJa Crown Trace and Providence Road; thence in a generally southerly direction along Providence Road into and along the Heights of Guanapo Road to its junction with the Eastern Main Road; thence in a generally westerly direction along the Eastern Main Road to Demerara Road; thence in a generally south-easterly direction along Demerara Road to Punette Avenue; thence in a generally south-westerly direction along Punette Avenue to the point where it crosses the western boundary of Wallerfield; thence in a generally south-easterly direction along the western boundary of Wallerfield to the point where it crosses the north bank of a natural watercourse.
- SOUTH -** From the last mentioned point proceeding in a generally south-westerly direction along the north bank of the said natural watercourse to the point where it is crossed by Lime Bud Boulevard East at T.&T.E.C. L.P. No. 50A; thence in a generally westerly direction along Lime Bud Boulevard East to Pinto Road at T.&T.E.C. L.P. No. 60; thence in a generally westerly direction along an imaginary line to the eastern end of Lime Bud Boulevard West; thence in a generally westerly direction along Lime Bud Boulevard West to Grapefruit Crescent; thence in a generally westerly direction along Grapefruit Crescent to its western end at T.&T.E.C. L.P. No. 53; thence in a generally westerly direction along an imaginary line to the point

on the east bank of the Arima River at the eastern boundary of the Municipal Corporation Electoral Area of the Borough of Arima.

ELECTORAL DISTRICT OF BLANCHISSEUSE/SANTA ROSA - Continued

WEST - From the last mentioned point proceeding in a generally northerly direction along the east bank of the Arima River to the point where the Eastern Main Road crosses it; thence north-eastwards along the Eastern Main Road to Cocorital Road; thence north-westwards along Cocorital Road to its junction with the By-Pass Road; thence north-westwards along the By-Pass Road to the Arima-Blanchisseuse Road; thence into and along Arima-Blanchisseuse Road to the 1 $\frac{1}{4}$ m.m.; thence proceeding south-westwards along an imaginary line to the north-western corner of a parcel of land leased now or formerly to S. P. Balmansingh; thence southwards along the western boundary of the said parcel of land to the point where Calvary Branch Trace formerly known as Marine Trace meets a ridge of hills; thence northwards along the said ridge of hills to Mausica Trigonometrical Station No. 172 and continuing along the said ridge of hills to the point where it meets a branch ridge of hills running southwards from the main ridge of the Northern Range; thence northwards along the said branch ridge to the point where Cangrejal Trigonometrical Station No. 8 meets a branch ridge running southwards from the main ridge of hills of the Northern Range; thence northwards along the said ridge passing through Trigonometrical Station El Padre No. 168 and Guacharo No. 170 to the point at the crest of the main ridge of hills on the Northern Range; thence westwards along the said ridge of hills to the source of the Yarra River; thence in a generally northerly direction along the Yarra River to the point at its mouth on the sea coast at the point of commencement.

ELECTORAL DISTRICT OF BON AIR/AROUCA/CANE FARM

Comprising the following Polling Divisions:

**1789, 1816, 1817, 1818, 1819, 1820,
1821, 1825, 1830, 1831, 1832, 1833**

ELECTORATE – 10,145

(In the following boundary descriptions, wherever a boundary line is described as passing along a road, street, avenue, trace or other roadway, the centre line of such road, street, avenue, trace or other roadway is indicated. Wherever ownership of land is indicated by name, it should be interpreted as referring to the current or previous ownership of such land.)

- NORTH -** From the point where the Eastern Main Road crosses the east bank of Hawkins Drain proceeding in a generally south-easterly direction along the Eastern Main Road to Waterloo Road; thence in a generally southerly direction along Waterloo Road to Forde Street; thence in a generally easterly direction along Forde Street to its eastern end where it abuts the west bank of a paved concrete drain; thence in a generally north-easterly direction along the west bank of the said paved concrete drain to the point where it is crossed by Woodstar Avenue at T.&T.E.C. L.P. No. 68, east of the Bon Air Primary School; thence in a generally south-easterly direction along Woodstar Avenue to Bon Air Gardens Road; thence in a generally north-easterly direction along Bon Air Gardens to the Priority Bus Route; thence in a generally south-easterly direction along the Priority Bus Route to the point where it crosses the west bank of the Arouca River.
- EAST -** From the last mentioned point proceeding in a generally south-westerly direction along the west bank of the Arouca River to and along the north bank of the said river to the point where it crosses the eastern boundary of lands of the Golden Grove Prison; thence southwards along the eastern boundary of the lands of the Golden Grove Prison to the point at its south-eastern corner on the Churchill-Roosevelt Highway.
- SOUTH -** From the last mentioned point proceeding in a generally north-westerly direction along the Churchill Roosevelt Highway to its junction with Trincity Central Road passing west of the Trincity Mall.
- WEST -** From the last mentioned point proceeding in a generally northerly direction along Trincity Central Road passing west of Trincity Mall to Trincity Boulevard; thence in a generally north-westerly direction along Trincity Boulevard to the point where it crosses the east bank of a natural ravine; thence in a generally northerly direction along the east bank of the said natural ravine west of 1st Street West Cane Farm Avenue to the point where it crossed by Lime Grove Road at L.P. No. 6; thence in a generally westerly, northerly and again westerly direction along the east bank of the said ravine to the point where it is crossed by Casselton Avenue; thence in a generally northerly direction along Casselton Avenue to Estate Avenue; thence in a generally westerly direction along Estate Avenue to the point where it crosses the east bank of Hawkins Drain; thence in a generally north-easterly direction along the east bank of Hawkins Drain to the point where it is crossed by the Eastern Main Road at the point of commencement.

ELECTORAL DISTRICT OF CARAPO

Comprising the following Polling Divisions:

**1957, 1958, 2048, 2049, 2050, 2051,
2052, 2054, 2057, 2058, 2062, 2063**

ELECTORATE – 10,132

(In the following boundary descriptions, wherever a boundary line is described as passing along a road, street, avenue, trace or other roadway, the centre line of such road, street, avenue, trace or other roadway is indicated. Wherever ownership of land is indicated by name, it should be interpreted as referring to the current or previous ownership of such land.)

- NORTH -** From the junction of O’Meara Road South and the Churchill-Roosevelt Highway proceeding in a generally south-easterly and then north-easterly direction along the Churchill-Roosevelt Highway to its junction with Tumpuna Road South.
- EAST -** From the last mentioned point proceeding in a generally southerly direction along Tumpuna Road South to the point where it abuts the south-eastern corner of lands of the Santa Rosa Estate; thence in a generally south-westerly direction along the southern boundary of the Lands of the Santa Rosa Estate to the point where it is crossed by Sandpiper Avenue; thence in a generally southerly direction along Sandpiper Avenue to La Horquetta Boulevard; thence in a generally easterly and then southerly direction along La Horquetta Boulevard to Tecoma Boulevard; thence in a generally westerly direction along Tecoma Boulevard to Hadaway Boulevard; thence in a generally southerly direction along Hadaway Boulevard to its junction with Leroy Calliste Avenue; thence in a generally southerly direction along an imaginary line to the north bank of the Caroni River.
- SOUTH -** From the last mentioned point proceeding in a generally westerly direction along the north bank of the Caroni River to the point where it meets an imaginary line drawn southwards from the junction of Caroni North Bank Road, the Mausica Road South and the Carapo Road.
- WEST -** From the last mentioned point proceeding in a generally northerly direction along the said imaginary line to the junction of Caroni North Bank Road, the Mausica Road South and the Carapo Road; thence in a generally easterly direction along the Carapo Road to Jokhan Trace; thence in a generally northerly direction along Jokhan Trace to Unity Lane, south of T.&T.E.C. L.P. No. 5 on Jokhan Trace; thence in a generally north-westerly direction along Unity Lane to its western end at T.&T.E.C. L.P. No. 56; thence in a generally westerly direction along an imaginary line to the point on the east bank of the Mausica River; thence in a generally north-easterly direction along the east bank of the Mausica River to the point where it meets an imaginary line drawn westwards from T.&T.E.C. L.P. No. 65-2 on Race Course Road; thence in a generally easterly direction along the said imaginary line to T.&T.E.C. L.P. No. 65-2 on Race Course Road; thence in a generally easterly, southerly and again easterly direction along Race Course Road to O’Meara Road South; thence in a generally northerly direction along O’Meara Road South to its junction with the Churchill-Roosevelt Highway at the point of commencement.

ELECTORAL DISTRICT OF CAURA/PARADISE/TACARIGUA

Comprising the following Polling Divisions:

**1695, 1700, 1701, 1705, 1706, 1707, 1708,
1710, 1750, 1755, 1760, 1765, 1875**

ELECTORATE – 10,721

(In the following boundary descriptions, wherever a boundary line is described as passing along a road, street, avenue, trace or other roadway, the centre line of such road, street, avenue, trace or other roadway is indicated. Wherever ownership of land is indicated by name, it should be interpreted as referring to the current or previous ownership of such land.)

- NORTH -** From the point at a main ridge of hills forming part of the Northern Range where it is crossed by Tucuche Road proceeding eastwards along the said ridge of hills to the point at the north-eastern corner of lands reserved for the Caura Catchment Area.
- EAST -** From the last mentioned point proceeding in a generally southerly direction along the eastern boundary of lands reserved for the Caura Catchment Area to the point where the south-western corner of lands of M. A. Richards meets the eastern boundary of the Tacarigua Forest Reserve; thence proceeding south-westwards along an imaginary line to the point where the north-western corner of lands of W. A. Bruce abuts the eastern boundary of the Tacarigua Forest Reserve; thence in a generally southerly direction along the eastern boundary of the said Forest Reserve to its south-eastern corner at the northern boundary of lands of Baldeosingh; thence westwards along the northern boundaries of lands of Baldeosingh, Milne Home, the Five Rivers Estate and the St. Michael's Estate to the north-western corner of the last named estate where it abuts the north-eastern corner of State Lands; thence westwards along the northern boundary of the said State Lands to the point where it is crossed by the St. Michael's Road; thence in a generally southerly direction along the St. Michael's Road to Gittens Street; thence in a generally westerly direction along Gittens Street to Dandrade Street; thence in a generally southerly direction along Dandrade Street to its junction with the Eastern Main Road.
- SOUTH -** From the last mentioned point proceeding in a generally westerly direction along the Eastern Main Road to its junction with Baltazar Street.
- WEST -** From the last mentioned point proceeding in a generally north-westerly and then westerly direction along Baltazar Street to Upper Fairley Street; thence in a generally northerly direction along Upper Fairley Street to Bamboo Trace; thence in a generally north-westerly direction along Bamboo Trace to the point where it crosses the eastern boundary of lands on B.G. Singh; thence in a generally northerly direction along the eastern boundary of lands of B.G. Singh to its north-eastern corner where it abuts the western boundary of the El Dorado Estate; thence northwards along the western boundary of the El Dorado Estate to the south-eastern corner of Wardour Estate; thence north-westwards, north-eastwards and then south-eastwards along the southern, western and northern boundaries of Wardour Estate to the east bank of the Tucuragua Ravine; thence in a north-easterly direction along the east bank of the said ravine to a road reserve on the western boundary of the Arundel Estate; thence north-eastwards along the said road reserve to and along the western boundary of the Arundel Estate to Tumbason Road; thence in a generally northerly direction along Tumbason Road to Tucuche Road; thence in a generally northerly direction along Tucuche Road to the point where it crosses the main ridge of hills forming part of the Northern Range at the

point of commencement.

ELECTORAL DISTRICT OF CLEAVER/D'ABADIE

Comprising the following Polling Divisions:

1943, 1945, 1950, 1954, 1955, 1959, 1960

ELECTORATE – 11,654

(In the following boundary descriptions, wherever a boundary line is described as passing along a road, street, avenue, trace or other roadway, the centre line of such road, street, avenue, trace or other roadway is indicated. Wherever ownership of land is indicated by name, it should be interpreted as referring to the current or previous ownership of such land.)

- NORTH -** From the point where the Arima Old Road crosses the east bank of the D'Abadie River at T.&T.E.C. L.P. No. T183 proceeding in a generally north-easterly direction along the Arima Old Road to the point where it crosses the western boundary of the Municipal Corporation Electoral Area of the Borough of Arima at the north-eastern corner of lands of Rose Lemor now or formerly the property of Adrian Vincent.
- EAST -** From the last mentioned point proceeding in a generally south-easterly and then southerly direction along the western boundary of the Borough of Arima to John Shaw Avenue; thence in a generally north-easterly direction along John Shaw Avenue to the point where it crosses the west bank of the Mausica River; thence in a generally south-westerly direction along the west bank of the Mausica River to the point where it is crossed by the Churchill-Roosevelt Highway; thence in a generally south-easterly direction along the Churchill-Roosevelt Highway to O'Meara Road South; thence in a generally southerly direction along O'Meara Road South to Race Course Road; thence in a generally westerly and then south-westerly direction along Race Course Road to its southern end at T.&T.E.C. L.P. No 65-2; thence in a generally westerly direction along an imaginary line to the point on the west bank of the Mausica River; thence in a generally south-westerly direction along the west bank of the Mausica River to the point where it meets an imaginary line drawn westwards from the western end of Unity Lane at T.&T.E.C. L.P. No. 56; thence in a generally easterly direction along the said imaginary line to the western end of Unity Lane; thence in a generally south-easterly direction along Unity Lane to Jokhan Trace, south of T.&T.E.C. L.P. No. 5 on Jokhan Trace; thence in a generally southerly direction along Jokhan Trace to its junction with Carapo Road.
- SOUTH -** From the last mentioned point proceeding in a generally westerly direction along Carapo Road to its junction with Mausica Road South.
- WEST -** From the last mentioned point proceeding in a generally northerly direction along Mausica Road South into and along Mausica Road to the Eastern Main Road; thence in a generally easterly direction along the Eastern Main Road to the point where it crosses the east bank of the D'Abadie River; thence in a generally north-westerly direction along the east bank of the D'Abadie River to the point where it is crossed by the Arima Old Road at T.&T.E.C. L.P. No. T183 at the point of commencement.

ELECTORAL DISTRICT OF CUREPE/PASEA

Comprising the following Polling Divisions:

**1545, 1550, 1555, 1560, 1565, 1570, 1575, 1576,
1580, 1605, 1650, 1655, 1660, 1665, 1720, 1725**

ELECTORATE - 10,369

(In the following boundary descriptions, wherever a boundary line is described as passing along a road, street, avenue, trace or other roadway, the centre line of such road, street, avenue, trace or other roadway is indicated. Wherever ownership of land is indicated by name, it should be interpreted as referring to the current or previous ownership of such land.)

- NORTH -** From the junction of the Southern Main Road and the Eastern Main Road at Curepe Junction proceeding in a generally south-easterly and then easterly direction along the Eastern Main Road to its junction with Macoya Road.
- EAST -** From the last mentioned point proceeding in a generally south-easterly and then southerly direction along Macoya Road to its junction with the Churchill-Roosevelt Highway.
- SOUTH -** From the last mentioned point proceeding in a generally south-westerly direction along the Churchill-Roosevelt Highway to its junction with the Southern Main Road.
- WEST -** From the last mentioned point proceeding in a generally northerly direction along the Southern Main Road to its junction with the Eastern Main Road at Curepe Junction at the point of commencement.

ELECTORAL DISTRICT OF FIVE RIVERS

Comprising the following Polling Divisions:

**1770, 1775, 1780, 1781, 1782, 1783, 1784,
1835, 1845, 1846, 1847, 1848, 1850, 1851, 1855**

ELECTORATE – 11,714

(In the following boundary descriptions, wherever a boundary line is described as passing along a road, street, avenue, trace or other roadway, the centre line of such road, street, avenue, trace or other roadway is indicated. Wherever ownership of land is indicated by name, it should be interpreted as referring to the current or previous ownership of such land.)

- NORTH -** From the point where St. Michael's Road crosses the northern boundary of the Paradise Estate proceeding in a generally easterly direction along the northern boundary of the Paradise Estate to its north-eastern corner where it abuts the south-western corner of lands now or formerly owned by C. and D. Simmons at the western boundary of the Five Rivers Estate; thence in a generally easterly, northerly and again easterly direction along the northern boundary of the Five Rivers Estate to and along the northern boundary of lands of Milne-Home to its north-eastern corner where it abuts the north-western corner of lands of Baldeosingh.
- EAST -** From the last mentioned point proceeding in a generally south-easterly and then south-westerly direction along the eastern boundary of lands of Milne-Home to the point where it abuts the south-western corner of lands of Lallgo; thence in a generally easterly direction along the southern boundary of lands of Lallgo to its south-eastern corner where it abuts Dunderhill Road; thence in a generally southerly direction along Dunderhill Road to Lopinot Road; thence in a generally southerly direction along Lopinot Road to its junction with the Priority Bus Route.
- SOUTH -** From the last mentioned point proceeding in a generally north-westerly direction along the Priority Bus Route to Railway Road; thence in a generally south-easterly and then south-westerly direction along Railway Road to the Eastern Main Road; thence in a generally north-westerly direction along Eastern Main Road to its junction with Dandrade Street.
- WEST -** From the last mentioned point proceeding in a generally northerly direction along Dandrade Street to Gittens Street; thence in a generally easterly direction along Gittens Street to St. Michael's Road; thence in a generally northerly direction along St. Michael's Road to the point where it crosses the northern boundary of the Paradise Estate at the point of commencement.

ELECTORAL DISTRICT OF KELLY VILLAGE/WARRENVILLE

Comprising the following Polling Divisions:

1796, 2694, 2695, 2710, 2720, 2730, 2735, 2736, 2740, 2745

ELECTORATE - 10,818

(In the following boundary descriptions, wherever a boundary line is described as passing along a road, street, avenue, trace or other roadway, the centre line of such road, street, avenue, trace or other roadway is indicated. Wherever ownership of land is indicated by name, it should be interpreted as referring to the current or previous ownership of such land.)

- NORTH** - From the point where the Uriah Butler Highway crosses the south bank of the Caroni River proceeding in a generally south-easterly direction along the south bank of the Caroni River to the point where it is crossed by the Southern Main Road; thence in a generally south-easterly direction along the Southern Main Road to the Caroni South Bank Road; thence in a generally south-easterly direction along Caroni South Bank Road to Cemetery Street; thence northwards, eastwards and northwards along Cemetery Street to the point where it crosses the south bank of the Caroni River; thence in a generally south-easterly direction along the south bank of the Caroni River to the point where it is crossed by the Caroni South Bank Road.
- EAST** - From the last mentioned point proceeding in a generally south-westerly and then westerly direction along the Caroni South Bank Road to Madras Road; thence in a generally southerly, easterly and again southerly direction along Madras Road to the point where it crosses the north bank of the Guayamare River.
- SOUTH** - From the last mentioned point proceeding in a generally westerly direction along the north bank of the Guayamare River to the point where it crosses the eastern boundary of the Mon Plaisir Estate at Mon Plaisir Branch Trace; thence southwards along the said trace passing along the eastern boundary of the Mon Plaisir Estate to Mon Plaisir Road; thence westwards along Mon Plaisir Road to the Southern Main Road; thence southwards along the Southern Main Road to Cunupia Railway Station Road; thence westwards along Cunupia Railway Station Road to Munroe Road and continuing westwards along Munroe Road to its junction with the Uriah Butler Highway.
- WEST** - From the last mentioned point proceeding in a generally northerly direction along the Uriah Butler Highway to the point where it crosses the south bank of the Caroni River at the point of commencement.

ELECTORAL DISTRICT OF LA FLORISSANTE/LOPINOT

Comprising the following Polling Divisions:

1810, 1814, 1815, 1840, 1860, 1865, 1870, 1940, 1941, 1942

ELECTORATE – 10,160

(In the following boundary descriptions, wherever a boundary line is described as passing along a road, street, avenue, trace or other roadway, the centre line of such road, street, avenue, trace or other roadway is indicated. Wherever ownership of land is indicated by name, it should be interpreted as referring to the current or previous ownership of such land.)

- NORTH -** From the point at the north-eastern corner of lands reserved for the Caura Catchment Area at the main ridge of hills forming part of the Northern Range proceeding in a generally easterly direction along the said ridge of hills forming part of the Northern Range to the point at the crest of a branch ridge of hills running southwards from the Northern Range at Trigonometrical Station Guacharo No. 170.
- EAST -** From the most mentioned point proceeding in a generally southerly direction along the crest of the branch ridge of hills passing through Trigonometrical Station Guacharo No. 170 and Trigonometrical Station El Padre No. 168 to Trigonometrical Station Cangrejal No. 8; thence in a generally south-easterly direction along the said ridge of hills to Mausica Trigonometrical Station No. 172; thence in a generally southerly direction along the said ridge of hills to the point where it meets Calvary Branch Trace formerly known as Marine Trace; thence in a generally south-easterly direction along Calvary Branch Trace formerly known as Marine Trace to the point where it abuts the south-eastern corner of a parcel of land now or formerly owned by Werner Bruno Carl Hillebrand referred to in Volume 1385, Folio 125 of the Real Property Register Book as Alleulajah Estate; thence in a generally westerly direction along the southern boundary of the said parcel of land to the point where it is crossed by the west bank of the branch of the Mauxiquita Ravine; thence in a generally southerly direction along the west bank of the Mauxiquita Ravine to the point where it is crossed by the Arima Old Road at the western boundary of the Municipal Corporation Electoral Area of the Borough of Arima; thence in a generally westerly direction along the Arima Old Road to the point where it crosses the west bank of the Arima River at T.&T.E.C. L.P. No. T183; thence in a generally south-easterly direction along the west bank of the Arima River to the point where it is crossed by the Eastern Main Road.
- SOUTH -** From the last mentioned point proceeding in a generally westerly direction along the Eastern Main Road to the point where it crosses the west bank of the Arouca River; thence in a generally south-westerly direction along the west bank of the Arouca River to the point where it is crossed by the Priority Bus Route; thence in a generally north-westerly direction along the Priority Bus Route to Bon Air Gardens Road; thence in a generally south-westerly direction along Bon Air Gardens Road to Woodstar Avenue; thence in a generally north-westerly direction along Woodstar Avenue to the point where it crosses the west bank of a paved concrete drain at T.&T.E.C. L.P. No. 68, east of the Bon Air Primary School; thence in a generally

south-westerly direction along the west bank of the said paved concrete drain to the point where it abuts the eastern end of Forde Street; thence in a generally westerly direction along Forde Street to Waterloo Road; thence in a generally northerly direction along Waterloo Road to the Eastern Main Road; thence in a generally westerly and then north-westerly direction along the Eastern Main Road to its junction with Railway Road.

ELECTORAL DISTRICT OF LA FLORISSANTE/LOPINOT - Continued

WEST - From the last mentioned point proceeding in a generally north-easterly and then north-westerly direction along Railway Road to the Priority Bus Route; thence in a generally south-easterly direction along the Priority Bus Route to Lopinot Road; thence in a generally northerly direction along Lopinot Road to Dunderhill Road; thence in a generally northerly direction along Dunderhill Road to the point where it abuts the south-eastern corner of lands of Lallgo; thence in a generally westerly direction along the southern boundary of the lands of Lallgo to its south-western corner where it abuts the eastern boundary of lands of Milne-Home; thence in a generally north-easterly and then north-westerly direction along the eastern boundary of lands of Milne-Home to its north-eastern corner where it abuts the north-western corner of lands of Baldeosingh; thence in a generally easterly direction along the northern boundary of lands of Baldeosingh to the point where it abuts the south-eastern corner of the Tacarigua Forest Reserve; thence in a generally northerly direction along the eastern boundary of the Tacarigua Forest Reserve to its north-eastern corner; thence in a generally north-easterly direction along an imaginary line to the south-western corner of lands of M.A. Richards where it abuts the eastern boundary of lands reserved for the Caura Catchment Area; thence in a generally northerly direction along the eastern boundary of lands reserved for the Caura Catchment Area to its north-eastern corner at the main ridge of hills forming part of the Northern Range at the point of commencement.

ELECTORAL DISTRICT OF MACOYA/TRINCITY

Comprising the following Polling Divisions:

**1730, 1731, 1735, 1740, 1741, 1742,
1743, 1745, 1746, 1785, 1786, 1787, 1788**

ELECTORATE – 10,823

(In the following boundary descriptions, wherever a boundary line is described as passing along a road, street, avenue, trace or other roadway, the centre line of such road, street, avenue, trace or other roadway is indicated. Wherever ownership of land is indicated by name, it should be interpreted as referring to the current or previous ownership of such land.)

- NORTH -** From the junction of Macoya Road and the Eastern Main Road proceeding in a generally easterly direction along the Eastern Main Road to the point where it crosses the west bank of Hawkins Drain.
- EAST -** From the last mentioned point proceeding in a generally south-westerly direction along the west bank of Hawkins Drain to the point where it is crossed by Estate Road; thence in a generally easterly direction along Estate Avenue to Casselton Avenue; thence in a generally southerly direction along Casselton Avenue to the point where it crosses the south bank of the natural drain; thence in a generally easterly, southerly and again easterly direction along the south bank of the said natural drain to its confluence with a paved concrete drain at L.P. No. 6 on Lime Grove Road; thence in a generally southerly direction along the west bank of the said paved concrete drain west of 1st Street West Cane Farm Avenue to the point where it is crossed by Trincity Boulevard; thence in a generally south-easterly direction along Trincity Boulevard to Trincity Central Road passing west of the Trincity Mall; thence in a generally southerly direction along Trincity Central Road to its junction with the Churchill-Roosevelt Highway.
- SOUTH -** From the last mentioned point proceeding in a generally north-westerly direction along the Churchill-Roosevelt Highway to its junction with Macoya Road.
- WEST -** From the last mentioned point proceeding in a generally northerly and then north-westerly direction along Macoya Road to its junction with the Eastern Main Road at the point of commencement.

ELECTORAL DISTRICT OF MARACAS/SANTA MAGARITA

Comprising the following Polling Divisions:

1535, 1536, 1537, 1540, 1620, 1880, 1885, 1890, 1895

ELECTORATE – 11,129

(In the following boundary descriptions, wherever a boundary line is described as passing along a road, street, avenue, trace or other roadway, the centre line of such road, street, avenue, trace or other roadway is indicated. Wherever ownership of land is indicated by name, it should be interpreted as referring to the current or previous ownership of such land.)

- NORTH -** From the point where the south-western corner of lands of Carlos Prieto abuts the northern boundary of the Regional Municipality of Tunapuna/Piarco at the main ridge of hills forming part of the Northern Range proceeding in a generally easterly direction along the said ridge of hills to the point where it is crossed by Tucuche Road.
- EAST -** From the last mentioned point proceeding in a generally southerly direction along Tucuche Road to Tumbason Road; thence south-eastwards along Tumbason Road to the north-western corner of Arundel Estate; thence in a generally south-easterly direction along the western boundary of Arundel Estate to its south-western corner at a road reserve; thence in a south-westerly direction along the said road reserve to the east bank of the Tucuragua Ravine; thence in a south-westerly direction along the east bank of the said ravine to the northern boundary of Wardour Estate; thence westwards, south-westwards and then south-eastwards along the northern, western and southern boundaries of the Wardour Estate to the point where the southern boundary of the Wardour Estate abuts the north-western corner of lands of the Mount St. Benedict Monastery; thence in a generally south-westerly direction along the western boundary of the lands of Mount St. Benedict Monastery to the point where it abuts the eastern boundary of lands of J. Townsend; thence northwards along the eastern boundaries of the lands of J. Townsend, Domingo Ximanes and Miguel Lopez to a ridge of hills; thence in a generally south-westerly direction along the said ridge of hills to and along the western boundaries of lands of Miguel Lopez, Domingo Ximanes, Edmund Duriex and the lands of the Mount St. Benedict Monastery to the northern boundary of lands of Sahardee; thence eastwards and southwards along the northern and eastern boundaries of lands of Sahardee to the north-eastern corner of lands of Deenoo; thence southwards along the eastern boundary of lands of Deenoo to the point where it abuts the north-western corner of State Lands; thence in a generally easterly direction along the northern boundary of State Lands to the point at its north-eastern corner where it abuts the western boundary of lands of Jharee; thence southwards and eastwards along the western and southern boundaries of the lands of Jharee to the northern end of Noel Trace; thence in a generally south-easterly and then south-westerly direction along Noel Trace to the point where it crosses a ravine at L.P. No. 2; thence in a generally southerly direction along the west bank of the said ravine to the junction of Jordan Street and Gordon Street; thence in a generally westerly and then south-westerly direction along Gordon Street to Smart Street; thence in a generally south-easterly direction along Smart Street to Francis Street; thence in a generally southerly direction along Francis Street to its junction with the Eastern Main Road.

ELECTORAL DISTRICT OF MARACAS/SANTA MAGARITA - Continued

- SOUTH -** From the last mentioned point proceeding in a generally north-westerly direction along the Eastern Main Road to the point where it crosses the east bank of the St. Joseph River; thence in a generally northerly direction along the east bank of the St. Joseph River to the point where it is crossed by the Maracas Royal Road; thence in a generally northerly direction along the Maracas Royal Road to its junction with Balata Hill Road; thence in a generally north-westerly direction along Balata Hill Road to its western end; thence in a generally south-westerly direction along an imaginary line to the junction of Caiman Road North-East and Caiman Road North-West; thence in a generally north-westerly direction along Caiman Road North-West to its western end; thence in a generally westerly direction along an imaginary line to the point on the western boundary of the Regional Municipality of Tunapuna/Piarco.
- WEST -** From the last mentioned point proceeding in a generally northerly direction along the western boundary of the Regional Municipality of Tunapuna/Piarco to its northern boundary; thence in a generally easterly direction along the northern boundary of the Regional Municipality of Tunapuna/Piarco, main ridge of hills forming part of the Northern Range, to the point at the south-western corner of lands of Carlos Prieto at the point of commencement.

ELECTORAL DISTRICT OF MAUSICA/MALONEY

Comprising the following Polling Divisions:

1805, 1806, 1807, 1808, 1809, 1811, 1812, 1813

ELECTORATE – 11,797

(In the following boundary descriptions, wherever a boundary line is described as passing along a road, street, avenue, trace or other roadway, the centre line of such road, street, avenue, trace or other roadway is indicated. Wherever ownership of land is indicated by name, it should be interpreted as referring to the current or previous ownership of such land.)

- NORTH -** From the point where the Eastern Main Road crosses the east bank of the Arouca River proceeding in a generally easterly direction along the Eastern Main Road to its junction with Mausica Road.
- EAST -** From the last mentioned point proceeding in a generally southerly direction along Mausica Road to its junction with the Churchill-Roosevelt Highway.
- SOUTH -** From the last mentioned point proceeding in a generally westerly direction along the Churchill-Roosevelt Highway to the point where it abuts the south-eastern corner of lands of the Golden Grove Prison.
- WEST -** From the last mentioned point proceeding in a generally northerly direction along the eastern boundary of lands of the Golden Grove Prison to the point where it is crossed by the east bank of the Arouca River; thence in a generally north-easterly direction along the east bank of the Arouca River to the point where the Eastern Main Road crosses it at the point of commencement.

ELECTORAL DISTRICT OF ST. AUGUSTINE SOUTH/PIARCO/ST. HELENA

Comprising the following Polling Divisions:

1585, 1590, 1591, 1592, 1596, 1600, 1601, 1602, 1791, 1795, 2685

ELECTORATE – 11,785

(In the following boundary descriptions, wherever a boundary line is described as passing along a road, street, avenue, trace or other roadway, the centre line of such road, street, avenue, trace or other roadway is indicated. Wherever ownership of land is indicated by name, it should be interpreted as referring to the current or previous ownership of such land.)

- NORTH** - From the junction of the Southern Main Road and the Churchill-Roosevelt Highway proceeding in a generally easterly direction along the Churchill-Roosevelt Highway to its junction with Mausica Road.
- EAST** - From the last mentioned point proceeding in a generally southerly direction along Mausica Road to its junction with Caroni North Bank Road; thence in a generally southerly direction along an imaginary line to the north bank of the Caroni River.
- SOUTH** - From the last mentioned point proceeding in a generally south-westerly direction along the north bank of the Caroni River to the point where it is crossed by El Carmen Branch Road; thence in a generally south-westerly direction along El Carmen Branch Road to Caroni Road; thence in a generally southerly direction along Caroni Road to the point where it crosses the north bank of the Guayamare River; thence in a generally south- westerly direction along the north bank of the Guayamare River to the point where it is crossed by Madras Road; thence in a generally northerly, westerly and again northerly direction along Madras Road to the Caroni South Bank Road; thence in a generally easterly and then northerly direction along the Caroni South Bank Road to the point where it crosses the north bank of the Caroni River; thence in a generally north-westerly direction along the north bank of the Caroni River to the point where it is crossed by the Caroni Cemetery Street; thence southwards, westwards and again southwards along Cemetery Street to the Caroni South Bank Road; thence in a generally north-westerly direction along the Caroni South Bank Road to the Southern Main Road; thence in a generally north-westerly direction along the Southern Main Road to the point where it crosses the north bank of the Caroni River.
- WEST** - From the last mentioned point proceeding in a generally north-westerly direction along the Southern Main Road to its junction with the Churchill-Roosevelt Highway at the point of commencement.

ELECTORAL DISTRICT OF VALSAYN/ST. JOSEPH

Comprising the following Polling Divisions:

**1496, 1501, 1505, 1506, 1507, 1508, 1509, 1510,
1511, 1512, 1513, 1514, 1515, 1520, 1525, 1530**

ELECTORATE - 10,979

(In the following boundary descriptions, wherever a boundary line is described as passing along a road, street, avenue, trace or other roadway, the centre line of such road, street, avenue, trace or other roadway is indicated. Wherever ownership of land is indicated by name, it should be interpreted as referring to the current or previous ownership of such land.)

- NORTH -** From the point on the western boundary of the Regional Municipality of Tunapuna/Piarco, where an imaginary line drawn westwards from the western end of Caiman Road North-West meets it; proceeding in a generally easterly direction along the said imaginary line to the western end of Caiman Road North-West; thence in a generally south-easterly direction along Caiman Road North-West to Caiman Road North-East; thence in a generally north-easterly direction along an imaginary line to the western end of Balata Hill Road; thence in a generally south-easterly direction along the Balata Hill Road to its junction with Maracas Royal Road.
- EAST -** From the last mentioned point proceeding in a generally southerly direction along Maracas Royal Road to the point where it crosses the west bank of the St. Joseph River; thence in a generally southerly direction along the west bank of the St. Joseph River to the point where it is crossed by the Eastern Main Road; thence in a generally south-easterly direction along the Eastern Main Road to its junction with the Southern Main Road at Curepe Junction; thence in a generally southerly and then south-easterly direction along the Southern Main Road to the point where it crosses the north bank of the Caroni River.
- SOUTH -** From the last mentioned point proceeding in a generally westerly direction along the north bank of the Caroni River to the point where it is crossed by the Uriah Butler Highway.
- WEST -** From the last mentioned point proceeding in a generally northerly direction along the Uriah Butler Highway to its junction with the Eastern Main Road; thence in a generally easterly direction along the Eastern Main Road to its junction with Hutton Road; thence in a generally northerly direction along Hutton Road to L.P. No. 3 at the western boundary of the Regional Municipality of Tunapuna/Piarco; thence in a generally northerly and then north-westerly direction along the western boundary of the Regional Municipality of Tunapuna/Piarco to the point where it meets an imaginary line drawn westwards from the western end of Caiman Road North-West at the point of commencement.

ELECTORAL DISTRICT OF WALLERFIELD/LA HORQUETTA

Comprising the following Polling Divisions:

2053, 2059, 2061, 2064, 2066, 2085, 2086, 2089, 2090, 2098

ELECTORATE – 10,865

(In the following boundary descriptions, wherever a boundary line is described as passing along a road, street, avenue, trace or other roadway, the centre line of such road, street, avenue, trace or other roadway is indicated. Wherever ownership of land is indicated by name, it should be interpreted as referring to the current or previous ownership of such land.)

- NORTH -
&
EAST** - From the point at the south-eastern corner of lands of Arthur Wellington proceeding in a generally north-easterly direction along an imaginary line to the eastern boundary of the Regional Municipality of Tunapuna/Piarco at Trigonometrical Station El Cerro Del Aripo on the crest of a ridge of hills forming the Eastern Watershed Reserve; thence in a generally southerly direction along the eastern boundary of the said Regional Municipality of Tunapuna/Piarco to the Quare River to that spur on which Palmar Trigonometrical Station No. 86 is situate, to and along the said spur to the west bank of the Aripo River; thence in a generally south-westerly direction along the west bank of the Aripo River to its confluence with the Cumuto and Caroni Rivers.
- SOUTH -** From the last mentioned point proceeding in a generally westerly direction along the north bank of the Caroni River to the point where it meets an imaginary line drawn southwards from the junction of Leroy Calliste Avenue and Hadaway Boulevard.
- WEST -** From the last mentioned point proceeding in a generally northerly direction along the said imaginary line to the junction of Leroy Calliste Avenue and Hadaway Boulevard; thence in a generally northerly direction along Hadaway Boulevard to Tecoma Boulevard; thence in a generally easterly direction along Tecoma Boulevard to La Horquetta Boulevard; thence in a generally northerly and westerly direction along La Horquetta Boulevard to Sandpiper Avenue; thence in a generally northerly direction along Sandpiper Avenue to the point where it crosses the southern boundary of the Lands of the Santa Rosa Estate; thence in a generally north-easterly direction along the southern boundary of the Lands of the Santa Rosa Estate to its south eastern corner where it abuts Tumpuna Road South; thence in a generally northerly direction along Tumpuna Road South to the Churchill-Roosevelt Highway; thence in a generally north-easterly direction along the Churchill-Roosevelt Highway to the point where it crosses the east bank of the Arima River at the eastern boundary of the Municipal Corporation Electoral Area of the Borough of Arima; thence in a generally north-westerly direction along the east bank of the Arima River to the point where it meets an imaginary line drawn westwards from the western end of Grapefruit Crescent at T.&T.E.C. L.P. No. 53; thence in a generally easterly direction along the said imaginary line to the western end of Grapefruit Crescent; thence in a generally easterly direction along Grapefruit Crescent to Lime Bud Boulevard West; thence in a generally easterly direction along Lime Bud Boulevard West to its eastern end where it meets an imaginary line drawn westwards from T.&T.E.C. L.P. No. 60 on Pinto Road; thence in a generally easterly direction along the said imaginary line to T.&T.E.C. L.P. No. 60 at the junction of

Pinto Road and Lime Bud Boulevard East; thence in a generally easterly direction along Lime Bud Boulevard East to the point where it crosses the south bank of a natural watercourse at T.&T.E.C. L.P. No. 50A; thence in a generally north-easterly direction along the south bank of the natural watercourse to the point where it is crossed by the western boundary of Wallerfield;

ELECTORAL DISTRICT OF WALLERFIELD/LA HORQUETTA - Continued

thence in a generally north-westerly direction along the western boundary of Wallerfield to the point where it is crossed by Punette Avenue; thence in a generally north-easterly direction along Punette Avenue to Demerara Road; thence in a generally north-westerly direction along Demerara Road to the Eastern Main Road; thence in a generally easterly direction along the Eastern Main Road to the Heights of Guanapo Road; thence in a generally northerly direction along the Heights of Guanapo Road to Providence Road; thence in a generally northerly direction along Providence Road to its junction with La Laja Road; thence in a generally easterly direction along an imaginary line to the south-western corner of lands of Jean Dundas; thence in a generally easterly direction along the southern boundary of lands of Jean Dundas to its south-eastern corner where it abuts the western boundary of lands of Arthur Wellington; thence southwards and eastwards along the western and southern boundaries of lands of Arthur Wellington to its south-eastern corner at the point of commencement.

APPENDIX R

THE DISTRIBUTION OF POLLING DIVISIONS

APPENDIX R

THE DISTRIBUTION OF POLLING DIVISIONS

(1) name of Electoral District

(2) according to Electoral District as recommended in this Report

(3) according to Electoral District as recommended in the 2014 Report

MUNICIPAL CORPORATION
PORT OF SPAIN

1	2	3
NAME OF ELECTORAL DISTRICT	POLLING DIVISIONS WITHIN ELECTORAL DISTRICT	ELECTORAL DISTRICT IN WHICH POLLING DIVISIONS FORMERLY EXISTED
BELMONT EAST (7 PD's)	0795, 0800, 0805, 0810, 0855, 0860, 0865	<u>Belmont East</u> 0795, 0800, 0805, 0810, 0855, 0860, 0865
BELMONT NORTH AND WEST (11 PD's)	0785, 0790, 0820, 0823, 0825, 0840, 0845, 0850, 0870, 0875, 0880	<u>Belmont North and West</u> 0785, 0790, 0820, 0823, 0825, 0840, 0845, 0850, 0870, 0875, 0880
BELMONT SOUTH (10 PD's)	0715, 0730, 0735, 0740, 0745, 0750, 0755, 0760, 0765, 0770	<u>Belmont South</u> 0715, 0730, 0735, 0740, 0745, 0750, 0755, 0760, 0765, 0770
EAST DRY RIVER (11 PD's)	0640, 0645, 0650, 0655, 0660, 0665, 0670, 0675, 0680, 0720, 0725	<u>East Dry River</u> 0640, 0645, 0650, 0655, 0660, 0665, 0670, 0675, 0680, 0720, 0725
NORTHERN PORT- OF- SPAIN (11 PD's)	0385, 0390, 0395, 0400, 0450, 0500, 0505, 0775, 0780, 0830, 0835	<u>Northern Port-of-Spain</u> 0385, 0390, 0395, 0400, 0450, 0500, 0505, 0775, 0780, 0830, 0835
SOUTHERN PORT- OF- SPAIN (11 PD's)	0345, 0370, 0375, 0380, 0415, 0420, 0425, 0480, 0530, 0535, 0540	<u>Southern Port-of-Spain</u> 0345, 0370, 0375, 0380, 0415, 0420, 0425, 0480, 0530, 0535, 0540

PORT-OF-SPAIN CONTINUED

1 NAME OF ELECTORAL DISTRICT	2 POLLING DIVISIONS WITHIN ELECTORAL DISTRICT	3 ELECTORAL DISTRICT IN WHICH POLLING DIVISIONS FORMERLY EXISTED
ST. ANN'S RIVER CENTRAL (11 P.D's)	0585, 0590, 0595, 0600, 0605, 0610, 0615, 0620, 0625, 0630, 0635	<u>St. Ann's River Central</u> 0585, 0590, 0595, 0600, 0605, 0610, 0615, 0620, 0625, 0630, 0635
ST. ANN'S RIVER NORTH (6 PD's)	0685, 0690, 0695, 0700, 0705, 0710	<u>St. Ann's River North</u> 0685, 0690, 0695, 0700, 0705, 0710
ST. ANN'S RIVER SOUTH (5 PD's)	0550, 0560, 0570, 0575, 0580	<u>St. Ann's River South</u> 0550, 0560, 0570, 0575, 0580
ST. JAMES EAST (9 PD's)	0200, 0270, 0275, 0280, 0285, 0300, 0305, 0310, 0315	<u>St. James East</u> 0200, 0270, 0275, 0280, 0285, 0300, 0305, 0310, 0315
ST. JAMES WEST (7 PD's)	0235, 0240, 0245, 0250, 0255, 0260, 0265	<u>St. James West</u> 0235, 0240, 0245, 0250, 0255, 0260, 0265
WOODBROOK (12 PD's)	0290, 0295, 0320, 0321, 0325, 0330, 0335, 0340, 0350, 0355, 0360, 0365	<u>Woodbrook</u> 0290, 0295, 0320, 0321, 0325, 0330, 0335, 0340, 0350, 0355, 0360, 0365

**MUNICIPAL CORPORATION
SAN FERNANDO**

1	2	3
NAME OF ELECTORAL DISTRICT	POLLING DIVISIONS WITHIN ELECTORAL DISTRICT	ELECTORAL DISTRICT IN WHICH POLLING DIVISIONS FORMERLY EXISTED
COCOYEA / TAROUBA (9 PD's)	3887, 3888, 3889, 3980, 3985, 3986, 3987, 3988, 4012	<u>Cocoyea / Tarouba</u> 3887, 3888, 3889, 3980, 3985, 3986, 3987, 3988, 4012
LES EFFORTS EAST / CIPERO (18 PD's)	4055, 4060, 4061, 4065, 4070, 4075, 4080, 4085, 4090, 4100, 4101, 4165, 4170, 4185, 4186, 4190, 4191, 4195	<u>Les Efforts East / Cipro</u> 4055, 4060, 4061, 4065, 4070, 4075, 4080, 4085, 4090, 4165, 4170, 4185, 4186, 4190, 4191, 4195 <u>From; Mon Repos / Navet</u> 4100, 4101
LES EFFORTS WEST / LA ROMAINE (11 PD's)	3766, 3786, 3875, 3876, 3878, 3879, 3880, 3881, 4180, 4181, 4182	<u>Les Efforts West / La Romaine</u> 3766, 3786, 3875, 3876, 3878, 3879, 3880, 3881, 4180, 4181, 4182
MARABELLA EAST (9 PD's)	3955, 3956, 3957, 3960, 3961, 3962, 3963, 3965, 3981	<u>Marabella East</u> 3955, 3956, 3957, 3960, 3961, 3962, 3963, 3965, 3981
MARABELLA SOUTH / VISTABELLA (9 PD's)	4000, 4005, 4006, 4025, 4030, 4031, 4035, 4036, 4115	<u>Marabella South / Vistabella</u> 4000, 4005, 4006, 4025, 4030, 4031, 4035, 4036, 4115
MARABELLA WEST (9 PD's)	3970, 3971, 3972, 3975, 3990, 3991, 3992, 3993, 3995	<u>Marabella West</u> 3970, 3971, 3972, 3975, 3990, 3991, 3992, 3993, 3995
MON REPOS / NAVET (13 PD's)	3886, 4010, 4013, 4015, 4020, 4040, 4041, 4045, 4046, 4049, 4050, 4051, 4105	<u>Mon Repos / Navet</u> 4010, 4013, 4015, 4020, 4040, 4041, 4045, 4046, 4049, 4050, 4051, 4105 <u>From: Cocoyea / Tarouba</u> 3886

PLEASANTVILLE (9 PD's)	3892, 4052, 4053, 4054, 4056, 4057, 4058, 4059, 4062	<u>Pleasantville</u> 3892, 4052, 4053, 4054, 4056, 4057, 4058, 4059, 4062
---------------------------	---	---

SAN FERNANDO CONTINUED

1 NAME OF ELECTORAL DISTRICT	2 POLLING DIVISIONS WITHIN ELECTORAL DISTRICT	3 ELECTORAL DISTRICT IN WHICH POLLING DIVISIONS FORMERLY EXISTED
SPRINGVALE / PARADISE (14 PD's)	4110, 4120, 4125, 4130, 4135, 4140, 4145, 4150, 4151, 4152, 4153, 4155, 4160, 4175	<u>Springvale / Paradise</u> 4110, 4120, 4125, 4130, 4135, 4140, 4145, 4150, 4151, 4152, 4153, 4155, 4160, 4175

**MUNICIPAL CORPORATION
ARIMA**

1	2	3
NAME OF ELECTORAL DISTRICT	POLLING DIVISIONS WITHIN ELECTORAL DISTRICT	ELECTORAL DISTRICT IN WHICH POLLING DIVISIONS FORMERLY EXISTED
ARIMA CENTRAL (6 PD's)	1975, 1976, 1980, 1981, 1982, 2041	<u>Arima Central</u> 1975, 1976, 1980, 1981, 1982, 2041
ARIMA NORTHEAST (9 PD's)	2005, 2010, 2015, 2020, 2025, 2030, 2035, 2040, 2096	<u>Arima NorthEast</u> 2005, 2010, 2015, 2020, 2025 2030, 2035, 2040, 2096
ARIMA WEST / O'MEARA (5 PD's)	1961, 1979, 1985, 1990, 1991	<u>Arima West / O'Meara</u> 1961, 1979, 1985, 1990, 1991
CALVARY (7 PD's)	1936, 1937, 1938, 1946, 1995, 1996, 2000	<u>Calvary</u> 1936, 1937, 1938, 1946, 1995, 1996, 2000
MALABAR NORTH (5 PD's)	1965, 1971, 1972, 1977, 1978	<u>Malabar North</u> 1965, 1971, 1972, 1977, 1978,
MALABAR SOUTH (5 PD's)	1967, 1968, 1969, 1970, 1973	<u>Malabar South</u> 1967, 1968, 1969, 1970, 1973
TUMPUNA (6 PD's)	1966, 1983, 2045, 2046, 2047, 2091	<u>Tumpuna</u> 1966, 1983, 2045, 2046, 2047, 2091

**MUNICIPAL CORPORATION
POINT FORTIN**

1	2	3
NAME OF ELECTORAL DISTRICT	POLLING DIVISIONS WITHIN ELECTORAL DISTRICT	ELECTORAL DISTRICT IN WHICH POLLING DIVISIONS FORMERLY EXISTED
CAP – DE – VILLE / FANNY VILLAGE (5 PD's)	4592, 4593, 4780, 4781, 4782	<u>Cap-de-Ville / Fanny Village</u> 4592, 4593, 4780, 4781, 4782
EGYPT (6 PD's)	4706, 4755, 4756, 4757, 4768, 4769	<u>Egypt</u> 4706, 4755, 4756, 4757, 4768, 4769
HOLLYWOOD (5 PD's)	4765, 4766, 4767, 4775, 4776	<u>Hollywood</u> 4765, 4766, 4767, 4775, 4776
NEWLANDS / MAHAICA (8 PD's)	4710, 4725, 4730, 4735, 4740, 4745, 4750, 4770	<u>Newlands / Mahaica</u> 4710, 4725, 4730, 4735, 4740, 4745, 4750, 4770
NEW VILLAGE (4 PD's)	4591, 4705, 4707, 4760	<u>New Village</u> 4591, 4705, 4707, 4760
TECHIER / GUAPO (7 PD's)	4676, 4695, 4696, 4697, 4700, 4715, 4720	<u>Techier / Guapo</u> 4676, 4695, 4696, 4697, 4700, 4715, 4720

**MUNICIPAL CORPORATION
CHAGUANAS**

1	2	3
NAME OF ELECTORAL DISTRICT	POLLING DIVISIONS WITHIN ELECTORAL DISTRICT	ELECTORAL DISTRICT IN WHICH POLLING DIVISIONS FORMERLY EXISTED
CHARLIEVILLE (6 PD's)	2750, 2755, 2875, 2880, 2885, 2915	<u>Charlieville</u> 2750, 2755, 2875, 2880, 2885, 2915
CUNUPIA (12 PD's)	2705, 2715, 2716, 2718, 2719, 2770, 2771, 2772, 2815, 2816, 2817, 2818	<u>Cunupia</u> 2705, 2715, 2716, 2718, 2719, 2770, 2771, 2772, 2815, 2816, 2817, 2818
EDINBURGH / LONGDENVILLE SOUTH (10 PD's)	2835, 2840, 2842, 2843, 2844, 2845, 2846, 2847, 2848, 2849	<u>Edinburgh / Longdenville</u> 2835, 2840, 2842, 2843, 2844, 2845, 2846, 2847, 2848, 2849
ENTERPRISE NORTH / ESMERALDA (8 PD's)	2700, 2781, 2810, 2820, 2822, 2823, 2824, 2827	<u>Enterprise North / Esmeralda</u> 2700, 2781, 2810, 2820, 2822, 2823, 2824, 2827
ENTERPRISE SOUTH / LONGDENVILLE NORTH (7 PD's)	2800, 2825, 2828, 2829, 2830, 2831, 2832	<u>Enterprise South</u> 2825, 2828, 2829, 2830, 2831, 2832 <u>From: Edinburgh / Longdenville</u> 2800
FELICITY / ENDEAVOUR (10 PD's)	2890, 2905, 2906, 2910, 2920, 2925, 2926, 2930, 2935, 2975	<u>Felicity / Endeavour</u> 2890, 2905, 2906, 2910, 2920, 2925, 2926, 2930, 2935, 2975
MONTROSE (13 PD's)	2814, 2819, 2821, 2826, 2850, 2851, 2852, 2853, 2855, 2856, 2857, 2858, 2900	<u>Montrose</u> 2814, 2819, 2821, 2826, 2850, 2851, 2852, 2853, 2855, 2856, 2857, 2858, 2900

MUNROE ROAD / CARONI SAVANNAH (10 PD's)	2760, 2761, 2762, 2765, 2860, 2865, 2866, 2867, 2870, 2871	<u>Munroe Road / Caroni Savannah</u> 2760, 2761, 2762, 2765, 2860, 2865, 2866, 2867, 2870, 2871
---	---	---

**REGIONAL CORPORATION
COUVA / TABAQUITE / TALPARO**

1	2	3
NAME OF ELECTORAL DISTRICT	POLLING DIVISIONS WITHIN ELECTORAL DISTRICT	ELECTORAL DISTRICT IN WHICH POLLING DIVISIONS FORMERLY EXISTED
BALMAIN / CALCUTTA NO. 2 (9 PD's)	3056, 3061, 3066, 3085, 3090, 3092, 3097, 3098, 3100	<u>Balmain / Calcutta No. 2</u> 3056, 3061, 3066, 3085, 3090, 3092, 3097, 3098, 3100
BRECHIN CASTLE / ESPERANZA (14 PD's)	3091, 3120, 3195, 3196, 3197, 3198, 3199, 3200, 3201, 3206, 3210, 3215, 3220, 3225	<u>Brechin Castle / Esperanza</u> 3091, 3120, 3195, 3196, 3197, 3198, 3199, 3200, 3201, 3206, 3210, 3215, 3220, 3225
CALIFORNIA / POINT LISAS (23 PD's)	3121, 3122, 3123, 3124, 3125, 3126, 3127, 3146, 3150, 3151, 3152, 3155, 3160, 3165, 3170, 3175, 3180, 3185, 3186, 3187, 3188, 3189, 3190	<u>California / Point Lisas</u> 3121, 3122, 3123, 3124, 3125, 3126, 3127, 3150, 3151, 3152, 3155, 3160, 3165, 3170, 3175, 3180, 3185, 3186, 3187, 3188, 3189, 3190 <u>From: Carli Bay / Calcutta No. 3 / Mc Bean</u> 3146
CAPARO / MAMORAL (12 PD's)	2655, 2660, 2665, 2786, 2790, 2795, 2796, 3015, 3020, 3025, 3030, 3075	<u>Caparo / Mamoral</u> 2655, 2660, 2665, 2786, 2790, 2795, 2796, 3015, 3020, 3025, 3030, 3075
CARATAL / TORTUGA (17 PD's)	3080, 3081, 3205, 3245, 3250, 3270, 3271, 3272, 3275, 3276, 3280, 3281, 3282, 3285, 3286, 3287, 3290	<u>Caratal / Tortuga</u> 3080, 3081, 3205, 3245, 3250, 3270, 3271, 3272, 3275, 3276, 3280, 3281, 3282, 3285, 3286, 3287, 3290
CARLI BAY / CALCUTTA NO. 3 / MC BEAN (11 PD's)	3094, 3095, 3096, 3105, 3110, 3115, 3130, 3135, 3136, 3140, 3145	<u>Carli Bay / Calcutta No. 3 / Mc Bean</u> 3094, 3095, 3096, 3105, 3110, 3115, 3130, 3135, 3136, 3140, 3145
		<u>Claxton Bay / Pointe-a-Pierre</u>

CLAXTON BAY / POINTE – A - PIERRE (13 PD's)	3230, 3235, 3240, 3295, 3296, 3300, 3305, 3310, 3315, 3320, 3325, 3330, 3331	3230, 3235, 3240, 3295, 3296, 3300, 3305, 3310, 3315, 3320, 3325, 3330, 3331
---	--	--

COUVA/TABAQUITE/TALPARO CONTINUED

1	2	3
NAME OF ELECTORAL DISTRICT	POLLING DIVISIONS WITHIN ELECTORAL DISTRICT	ELECTORAL DISTRICT IN WHICH POLLING DIVISIONS FORMERLY EXISTED
FREEPORT / CHICKLAND (12 PD's)	3010, 3035, 3040, 3045, 3046, 3047, 3050, 3051, 3052, 3060, 3065, 3070	<u>Freeport / Chickland</u> 3010, 3035, 3040, 3045, 3046, 3047, 3050, 3051, 3052, 3060, 3065, 3070
GASPARILLO / BONNE AVENTURE (11 PD's)	3335, 3340, 3341, 3345, 3350, 3351, 3352, 3353, 3355, 3356, 3360	<u>Gasparillo / Bonne Aventure</u> 3335, 3340, 3341, 3345, 3350, 3351, 3352, 3353, 3355, 3356, 3360
LAS LOMAS / SAN RAFAEL (11 PD's)	2055, 2680, 2681, 2682, 2683, 2690, 2691, 2692, 2693, 2706, 2717	<u>Las Lomas / San Rafael</u> 2055, 2680, 2681, 2682, 2683, 2690, 2691, 2692, 2693, 2706, 2717
LONGDENVILLE / TALPARO (15 PD's)	2056, 2060, 2065, 2070, 2075, 2080, 2670, 2671, 2675, 2780, 2785, 2805, 2806, 2807, 2808	<u>Longdenville / Talparo</u> 2056, 2060, 2065, 2070, 2075, 2080, 2670, 2671, 2675, 2780, 2785, 2805, 2806, 2807, 2808
PERSEVERANCE / WATERLOO (15 PD's)	2945, 2950, 2955, 2960, 2961, 2962, 2963, 2964, 2980, 2981, 2982, 2985, 2986, 2987, 2991	<u>Perseverance / Waterloo</u> 2945, 2950, 2955, 2960, 2961, 2962, 2963, 2964, 2980, 2981, 2982, 2985, 2986, 2987, 2991
PIPARO / SAN PEDRO / TABAQUITE (13 PD's)	2590, 2635, 2636, 2640, 2641, 2645, 2650, 3255, 3260, 3261, 3265, 3266, 3365	<u>Piparo / San Pedro / Tabaquite</u> 2590, 2635, 2636, 2640, 2641, 2645, 2650, 3255, 3260, 3261, 3265, 3266, 3365
ST. MARY'S / CARLSEN FIELD (12 PD's)	2841, 2990, 2992, 2993, 2994, 2995, 2996, 3000, 3001, 3002, 3005, 3006	<u>St. Mary's / Carlsen Field</u> 2841, 2990, 2992, 2993, 2994, 2995, 2996, 3000, 3001, 3002, 3005, 3006

**REGIONAL CORPORATION
DIEGO MARTIN**

1	2	3
NAME OF ELECTORAL DISTRICT	POLLING DIVISIONS WITHIN ELECTORAL DISTRICT	ELECTORAL DISTRICT IN WHICH POLLING DIVISIONS FORMERLY EXISTED
BAGATELLE / BLUE BASIN (12 PD's)	0125, 0126, 0127, 0128, 0129, 0131, 0132, 0133, 0134, 0135, 0136, 0137	<u>Bagatelle / Blue Basin</u> 0125, 0126, 0127, 0128, 0129, 0131, 0132, 0133, 0134, 0135, 0136, 0137
BELLE VUE / BOISSIERE NO. 1 (13 PD's)	0190, 0195, 0205, 0207, 0210, 0215, 0216, 0218, 0219, 0220, 0223, 0224, 0225	<u>Belle Vue / Boissiere No. 1</u> 0190, 0195, 0205, 0207, 0210, 0215, 0216, 0218, 0219, 0220, 0223, 0224, 0225
CHAGUARAMAS / POINT CUMANA (16 PD's)	0005, 0010, 0011, 0015, 0020, 0021, 0022, 0025, 0026, 0030, 0031, 0032, 0033, 0034, 0035, 0036	<u>Chaguaramas / Point Cumana</u> 0005, 0010, 0011, 0015, 0020, 0021, 0022, 0025, 0026, 0030, 0031, 0032, 0033, 0034, 0035, 0036
COVIGNE / RICHPLAIN (14 PD's)	0082, 0083, 0084, 0105, 0106, 0107, 0108, 0109, 0115, 0120, 0121, 0122, 0123, 0124	<u>Covigne / Richplain</u> 0082, 0083, 0084, 0105, 0106, 0107, 0108, 0109, 0115, 0120, 0121, 0122, 0123, 0124
DIAMONDVALE (12 PD's)	0100, 0102, 0103, 0104, 0110, 0111, 0112, 0113, 0114, 0116, 0117, 0118	<u>Diamondvale</u> 0100, 0102, 0103, 0104, 0110, 0111, 0112, 0113, 0114, 0116, 0117, 0118
GLENCOE / GOODWOOD / LA PUERTA (15 PD's)	0040, 0041, 0042, 0043, 0045, 0046, 0047, 0070, 0071, 0072, 0075, 0076, 0077, 0080, 0081	<u>Glencoe / Goodwood / La Puerta</u> 0040, 0041, 0042, 0043, 0045, 0046, 0047, 0070, 0071, 0072, 0075, 0076, 0077, 0080, 0081
MOKA / BOISSIERE NO. 2 (14 PD's)	0140, 0141, 0145, 0146, 0165, 0166, 0167, 0168, 0170, 0171,	<u>Moka / Boissiere No. 2</u> 0140, 0141, 0145, 0146, 0165, 0166, 0167, 0168, 0170, 0171,

	0175, 0176, 0180, 0185	0175, 0176, 0180, 0185
--	------------------------	------------------------

DIEGO MARTIN CONTINUED

1	2	3
NAME OF ELECTORAL DISTRICT	POLLING DIVISIONS WITHIN ELECTORAL DISTRICT	ELECTORAL DISTRICT IN WHICH POLLING DIVISIONS FORMERLY EXISTED
MORNE COCO / ALYCE GLEN (11 PD's)	0055, 0060, 0065, 0067, 0158, 0159, 0160, 0161, 0162, 0163, 0164	<u>Morne Coco / Alyce Glen</u> 0055, 0060, 0065, 0067, 0158, 0159, 0160, 0161, 0162, 0163, 0164
PETIT VALLEY / COCORITE (14 PD's)	0050, 0051, 0052, 0053, 0054, 0056, 0066, 0226, 0227, 0228, 0229, 0230, 0231, 0232	<u>Petit Valley / Cocorite</u> 0050, 0051, 0052, 0053, 0054, 0056, 0066, 0226, 0227, 0228, 0229, 0230, 0231, 0232
ST. LUCIEN / CAMERON HILL (12 PD's)	0085, 0086, 0090, 0095, 0130, 0150, 0151, 0152, 0153, 0155, 0156, 0157	<u>St. Lucien / Cameron Hill</u> 0085, 0086, 0090, 0095, 0130, 0150, 0151, 0152, 0153, 0155, 0156, 0157

**REGIONAL CORPORATION
MAYARO / RIO CLARO**

1	2	3
NAME OF ELECTORAL DISTRICT	POLLING DIVISIONS WITHIN ELECTORAL DISTRICT	ELECTORAL DISTRICT IN WHICH POLLING DIVISIONS FORMERLY EXISTED
BICHE / CHARUMA (10 PD's)	2360, 2361, 2411, 2530, 2535, 2540, 2615, 2620, 2625, 2630	<u>Biche / Charuma</u> 2360, 2361, 2411, 2530, 2535, 2540, 2615, 2620, 2625, 2630
COCAL / MAFEKING (9 PD's)	2410, 2414, 2415, 2416, 2417, 2418, 2420, 2425, 2430	<u>Cocal / Mafeking</u> 2410, 2414, 2415, 2416, 2417, 2418, 2420, 2425, 2430
ECCLESVILLE (9 PD's)	2500, 2525, 2545, 2550, 2555, 2556, 2560, 2565, 2566	<u>Ecclesville</u> 2500, 2525, 2545, 2550, 2555, 2556, 2560, 2565, 2566
MAYARO / GUAYAGUAYARE (8 PD's)	2435, 2440, 2450, 2451, 2452, 2455, 2456, 2501	<u>Mayaro / Guayaguayare</u> 2435, 2440, 2450, 2451, 2452, 2455, 2456, 2501
RIO CLARO NORTH (6 PD's)	2595, 2600, 2601, 2605, 2606, 2610	<u>Rio Claro North</u> 2595, 2600, 2601, 2605, 2606, 2610
RIO CLARO SOUTH / CAT'S HILL (9 PD's)	2505, 2506, 2515, 2570, 2575, 2576, 2580, 2581, 2585	<u>Rio Claro South / Cat's Hill</u> 2505, 2506, 2515, 2570, 2575, 2576, 2580, 2581, 2585

**REGIONAL CORPORATION
PENAL / DEBE**

1	2	3
NAME OF ELECTORAL DISTRICT	POLLING DIVISIONS WITHIN ELECTORAL DISTRICT	ELECTORAL DISTRICT IN WHICH POLLING DIVISIONS FORMERLY EXISTED
BARRACKPORE WEST (5 PD's)	3710, 3715, 3725, 4230, 4235	<u>Barrackpore West</u> 3710, 3715, 3725, 4230, 4235
BRONTE (7 PD's)	3690, 3695, 3825, 3830, 3835, 3840, 3870	<u>Bronte</u> 3690, 3695, 3825, 3830, 3835, 3840, 3870
DEBE EAST / L'ESPERANCE / UNION HALL (4 PD's)	3810, 3815, 3820, 3871	<u>Debe East / L'Esperance / Union Hall</u> 3810, 3815, 3871 <u>From: Bronte</u> 3820
DEBE SOUTH (7 PD's)	3720, 3736, 4215, 4220, 4225, 4330, 4335	<u>Debe West</u> 3736, 4215, 4220, 4225, 4330, 4335 <u>From: Barrackpore West</u> 3720
LA FORTUNE / DEBE NORTH (9PD's) <i>New Electoral District Created</i>	3730, 3735, 3740, 3745, 3750, 3755, 3760, 3765, 3805	<u>From: Debe East / L'Esperance / Union Hall</u> 3730 <u>From: Debe West</u> 3735, 3740, 3745, 3750 <u>From: La Fortune</u> 3760, 3765 <u>From: Palmiste / Hermitage</u> 3755, 3805
		<u>La Fortune</u>

LA ROMAINE (5 PD's)	3770, 3775, 3776, 3780, 3781	3770, 3775, 3776, 3780, 3781
------------------------	------------------------------	------------------------------

PENAL/DEBE CONTINUED

1	2	3
NAME OF ELECTORAL DISTRICT	POLLING DIVISIONS WITHIN ELECTORAL DISTRICT	ELECTORAL DISTRICT IN WHICH POLLING DIVISIONS FORMERLY EXISTED
PALMISTE / HERMITAGE (7 PD's)	3785, 3787, 3790, 3791, 3795, 3800, 3877	<u>Palmiste / Hermitage</u> 3785, 3787, 3790, 3791, 3795, 3877 <u>From: Debe East / L'Esperance / Union Hall</u> 3800
PENAL (9 PD's)	4275, 4280, 4285, 4290, 4295, 4320, 4325, 4345, 4350	<u>Penal</u> 4275, 4280, 4285, 4290, 4320, 4325, 4345, 4350 <u>From: Quinam / Morne Diablo</u> 4295
QUINAM / MORNE DIABLO (8 PD's)	4255, 4260, 4265, 4300, 4305, 4310, 4315, 4355	<u>Quinam / Morne Diablo</u> 4255, 4260, 4265, 4300, 4305, 4310, 4315, 4355
ROCHARD / BARRACKPORE EAST (6 PD's)	3700, 3705, 4240, 4245, 4250, 4270	<u>Rochard / Barrackpore East</u> 3700, 3705, 4240, 4245, 4250, 4270

**REGIONAL CORPORATION
PRINCES TOWN**

1	2	3
NAME OF ELECTORAL DISTRICT	POLLING DIVISIONS WITHIN ELECTORAL DISTRICT	ELECTORAL DISTRICT IN WHICH POLLING DIVISIONS FORMERLY EXISTED
BEN LOMOND / HARDBARGAIN / WILLIAMSVILLE (13 PD's)	3374, 3375, 3376, 3377, 3380, 3385, 3386, 3387, 3388, 3390, 3391, 3620, 3625	<u>Ben Lomond / Hardbargain / Williamsville</u> 3374, 3375, 3376, 3377, 3380, 3385, 3386, 3387, 3388, 3390, 3391, 3620, 3625
CORINTH / CEDAR HILL (15 PD's)	3845, 3850, 3855, 3860, 3872, 3885, 3890, 3891, 3895, 3900, 3905, 3911, 3920, 3925, 3930	<u>Corinth / Cedar Hill</u> 3845, 3850, 3855, 3860, 3872, 3885, 3890, 3891, 3895, 3900, 3905, 3911, 3920, 3925, 3930
FIFTH COMPANY (13 PD's)	3490, 3495, 3550, 3555, 3560, 3561, 3562, 3565, 3566, 3567, 3570, 3571, 3572	<u>Fifth Company</u> 3490, 3495, 3550, 3555, 3560, 3561, 3562, 3565, 3566, 3567, 3570, 3571, 3572
HINDUSTAN / ST. MARY'S (8 PD's)	3425, 3430, 3500, 3505, 3510, 3515, 3530, 3535	<u>Hindustan / St. Mary's</u> 3425, 3430, 3500, 3505, 3510, 3515, 3530, 3535
INVERNESS / PRINCES TOWN SOUTH (13 PD's)	3575, 3630, 3650, 3660, 3661, 3662, 3665, 3670, 3675, 3676, 3680, 3681, 3685	<u>Inverness / Princes Town South</u> 3575, 3630, 3650, 3660, 3661, 3662, 3665, 3670, 3675, 3676, 3680, 3681, 3685
LENGUA / INDIAN WALK (7 PD's)	3540, 3545, 3580, 3581, 3585, 3590, 3655	<u>Lengua / Indian Walk</u> 3540, 3545, 3580, 3581, 3585, 3590, 3655
MORUGA (13 PD's)	3435, 3440, 3445, 3450, 3455, 3460, 3465, 3470, 3475, 3480, 3481, 3482, 3485	<u>Moruga</u> 3435, 3440, 3445, 3450, 3455, 3460, 3465, 3470, 3475, 3480, 3481, 3482, 3485

NEW GRANT / TABLELAND (10 PD's)	3395, 3396, 3405, 3410, 3415, 3420, 3520, 3525, 3526, 3605	<u>New Grant / Tableland</u> 3395, 3396, 3405, 3410, 3415, 3420, 3520, 3525, 3526, 3605

PRINCES TOWN CONTINUED

1	2	3
NAME OF ELECTORAL DISTRICT	POLLING DIVISIONS WITHIN ELECTORAL DISTRICT	ELECTORAL DISTRICT IN WHICH POLLING DIVISIONS FORMERLY EXISTED
REFORM / MANAHAMBRE (11 PD's)	3366, 3367, 3370, 3910, 3915, 3935, 3940, 3945, 3950, 4011, 4016	<u>Reform / Manahambre</u> 3366, 3367, 3370, 3910, 3915, 3935, 3940, 3945, 3950, 4011, 4016
ST. JULIEN / PRINCES TOWN NORTH (9 PD's)	3400, 3595, 3600, 3606, 3610, 3615, 3635, 3640, 3645	<u>St. Julien / Princes Town North</u> 3400, 3595, 3600, 3606, 3610, 3615, 3635, 3640, 3645

**REGIONAL CORPORATION
SANGRE GRANDE**

1	2	3
NAME OF ELECTORAL DISTRICT	POLLING DIVISIONS WITHIN ELECTORAL DISTRICT	ELECTORAL DISTRICT IN WHICH POLLING DIVISIONS FORMERLY EXISTED
CUMUTO / TAMANA (13 PD's)	2189, 2190, 2195, 2200, 2201, 2370, 2375, 2380, 2385, 2390, 2395, 2400, 2405	<u>Cumuto / Tamana</u> 2189, 2190, 2195, 2200, 2201, 2370, 2375, 2380, 2385, 2390, 2395, 2400, 2405
MANZANILLA / FISHING POND (14 PD's)	2260, 2265, 2270, 2275, 2315, 2316, 2320, 2321, 2325, 2330, 2335, 2340, 2345, 2350	<u>Manzanilla</u> 2265, 2270, 2275, 2315, 2316, 2320, 2321, 2325, 2330, 2335, 2340, 2345, 2350 <u>From: Toco / Fishing Pond</u> 2260
SANGRE GRANDE NORTHEAST (10 PD's)	2180, 2230, 2235, 2240, 2241, 2242, 2243, 2244, 2245, 2246	<u>Sangre Grande NorthEast</u> 2180, 2230, 2235, 2240, 2241, 2242, 2243, 2244, 2245, 2246
SANGRE GRANDE NORTHWEST (12 PD's)	2205, 2206, 2207, 2208, 2210, 2211, 2212, 2214, 2215, 2216, 2220, 2225	<u>Sangre Grande NorthWest</u> 2205, 2206, 2207, 2208, 2210, 2211, 2212, 2214, 2215, 2216, 2220, 2225
SANGRE GRANDE SOUTH (10 PD's)	2290, 2295, 2296, 2297, 2300, 2301, 2305, 2307, 2310, 2365	<u>Sangre Grande South</u> 2290, 2295, 2296, 2297, 2300, 2301, 2305, 2307, 2310, 2365
VALENCIA EAST/TOCO (15 PD's)	2101, 2105, 2110, 2115, 2120, 2125, 2130, 2135, 2140, 2145, 2150, 2155, 2160, 2165, 2170	<u>Toco / Fishing Pond</u> 2110, 2115, 2120, 2125, 2130, 2135, 2140, 2145, 2150, 2155, 2160, 2165, 2170 <u>From: Valencia</u> 2101, 2105

VALENCIA WEST (2 PD's)	2100, 2185	<u>Valencia</u> 2100, 2185
VEGA DE OROPOUCHE (10 PD's)	2175, 2250, 2251, 2252, 2255, 2280, 2281, 2282, 2285, 2286	<u>Vega De Oropouche</u> 2175, 2250, 2251, 2252, 2255, 2280, 2281, 2282, 2285, 2286

**REGIONAL CORPORATION
SAN JUAN / LAVENTILLE**

1	2	3
NAME OF ELECTORAL DISTRICT	POLLING DIVISIONS WITHIN ELECTORAL DISTRICT	ELECTORAL DISTRICT IN WHICH POLLING DIVISIONS FORMERLY EXISTED
ARANGUEZ / WARNER VILLAGE (12 PD's)	1411, 1415, 1420, 1425, 1430, 1431, 1432, 1466, 1467, 1470, 1500, 2741	<u>Aranguetz / Warner Village</u> 1411, 1415, 1420, 1425, 1430, 1431, 1432, 1466, 1467, 1470, 1500, 2741
BARATARIA (16 PD's)	1320, 1325, 1330, 1335, 1336, 1337, 1340, 1345, 1350, 1355, 1360, 1365, 1370, 1375, 1410, 1416	<u>Barataria</u> 1320, 1325, 1330, 1335, 1336, 1337, 1340, 1345, 1350, 1355, 1360, 1365, 1370, 1375 <u>From: Aranguetz / Warner Village</u> 1410, 1416
BEETHAM / PICTON (8 PD's)	1255, 1260, 1265, 1270, 1275, 1280, 1285, 1290	<u>Beetham / Picton</u> 1255, 1260, 1265, 1270, 1275, 1280, 1285, 1290
CALEDONIA / UPPER MALICK (14 PD's)	1146, 1147, 1148, 1149, 1151, 1152, 1153, 1154, 1155, 1156, 1160, 1165, 1170, 1176	<u>Caledonia / Upper Malick</u> 1146, 1147, 1148, 1149, 1151, 1152, 1153, 1154, 1155, 1156, 1160, 1165, 1170, 1176
EL SOCORRO / ARANGUEZ NORTH (15 PD's) <i>New Electoral District Created</i>	1380, 1385, 1390, 1395, 1400, 1405, 1435, 1436, 1460, 1461, 1465, 1475, 1480, 1485, 1490	<u>From: Aranguetz / Warner Village</u> 1435, 1465, 1475 <u>From: Barataria</u> 1380, 1395, 1405 <u>From: San Juan East</u> 1385, 1390, 1400, 1436, 1460, 1461 <u>From: Petit Bourg / Mount Lambert / Champs Fleurs</u> 1480, 1485, 1490

FEBEAU / BOURG MULATRESSE (6 PD's)	0951, 0952, 0953, 1010, 1015, 1020	<u>Febeau / Bourg Mulatresse</u> 0951, 0953, 1010, 1015, 1020 <u>From: Maracas Bay / Santa Cruz / La Fillette</u> 0952
---------------------------------------	---------------------------------------	---

SAN JUAN/LAVENTILLE CONTINUED

1 NAME OF ELECTORAL DISTRICT	2 POLLING DIVISIONS WITHIN ELECTORAL DISTRICT	3 ELECTORAL DISTRICT IN WHICH POLLING DIVISIONS FORMERLY EXISTED
MARACAS BAY / SANTA CRUZ / LA FILLETTE (12 PD's)	0920, 0921, 0922, 0923, 0925, 0930, 0935, 0940, 0945, 0950, 1905, 1910	<u>Maracas Bay / Santa Cruz / La Fillette</u> 0920, 0921, 0922, 0923, 0925, 0930, 0935, 0940, 0945, 0950, 1905, 1910
MORVANT (13 PD's)	0995, 1000, 1005, 1145, 1171, 1175, 1180, 1184, 1185, 1186, 1200, 1205, 1315	<u>Morvant</u> 0995, 1000, 1005, 1145, 1171, 1175, 1180, 1184, 1185, 1186, 1205, 1315 <u>From: St. Ann's / Cascade / Mon Repos West</u> 1200
PETIT BOURG / MOUNT LAMBERT/CHAMPS FLEURS (13 PD's)	1030, 1031, 1032, 1035, 1036, 1037, 1040, 1041, 1042, 1045, 1046, 1047, 1495	<u>Petit Bourg / Mount Lambert / Champs Fleurs</u> 1030, 1031, 1032, 1035, 1036, 1037, 1040, 1041, 1042, 1045, 1046, 1047, 1495
SAN JUAN EAST (15 PD's)	1025, 1026, 1050, 1055, 1060, 1065, 1070, 1075, 1080, 1085, 1090, 1440, 1445, 1450, 1455	<u>San Juan East</u> 1055, 1060, 1065, 1070, 1075, 1080, 1085, 1440, 1445, 1450, 1455 <u>From: Febeau / Bourg Mulatresse</u> 1025, 1026 <u>From: Petit Bourg / Mount Lambert / Champs Fleurs</u> 1050 <u>From: San Juan West</u> 1090
		<u>San Juan West</u>

SAN JUAN WEST (13 PD's)	1095, 1100, 1105, 1106, 1110, 1120, 1125, 1130, 1135, 1140, 1141, 1142, 1150	1095, 1100, 1105, 1106, 1110, 1120, 1125, 1130, 1135, 1140, 1141, 1142, 1150
----------------------------	--	--

SAN JUAN/LAVENTILLE CONTINUED

1	2	3
NAME OF ELECTORAL DISTRICT	POLLING DIVISIONS WITHIN ELECTORAL DISTRICT	ELECTORAL DISTRICT IN WHICH POLLING DIVISIONS FORMERLY EXISTED
ST. ANN'S / CASCADE / MON REPOS WEST (14 PD's)	0885, 0890, 0895, 0900, 0905, 0910, 0915, 0955, 0956, 0957, 0958, 0960, 0965, 0970	<u>St. Ann's / Cascade / Mon Repos West</u> 0885, 0890, 0895, 0900, 0905, 0910, 0915, 0955, 0956, 0957, 0958, 0960, 0965, 0970
ST. BARBS / CHINAPOO (9 PD's)	0975, 0980, 0985, 0990, 1201, 1240, 1241, 1245, 1250	<u>St. Barbs / Chinapoo</u> 0975, 0980, 0985, 0990, 1201, 1240, 1241, 1245, 1250
SUCCESS / TROU MACAQUE (15 PD's)	1190, 1195, 1196, 1206, 1210, 1215, 1220, 1225, 1230, 1235, 1294, 1295, 1300, 1305, 1310	<u>Success / Trou Macaque</u> 1190, 1195, 1196, 1206, 1210, 1215, 1220, 1225, 1230, 1235, 1294, 1295, 1300, 1305, 1310

**REGIONAL CORPORATION
SIPARIA**

1	2	3
NAME OF ELECTORAL DISTRICT	POLLING DIVISIONS WITHIN ELECTORAL DISTRICT	ELECTORAL DISTRICT IN WHICH POLLING DIVISIONS FORMERLY EXISTED
AVOCAT / SAN FRANCIQUE NORTH (12 PD's)	4200, 4201, 4205, 4210, 4211, 4385, 4387, 4388, 4390, 4391, 4395, 4400	<u>Avocat / San Francique North</u> 4200, 4201, 4205, 4210, 4211, 4385, 4387, 4388, 4390, 4391, 4395, 4400
BRIGHTON / VESSIGNY (15 PD's)	4620, 4625, 4632, 4640, 4645, 4650, 4655, 4660, 4665, 4670, 4675, 4677, 4680, 4685, 4690	<u>Brighton / Vessigny</u> 4620, 4625, 4632, 4640, 4645, 4650, 4655, 4660, 4665, 4670, 4675, 4677, 4680, 4685, 4690
CEDROS (10 PD's)	4790, 4795, 4805, 4810, 4815, 4820, 4825, 4830, 4835, 4840	<u>Cedros</u> 4790, 4795, 4805, 4810, 4815, 4820, 4825, 4830, 4835, 4840
ERIN (12 PD's)	4530, 4535, 4555, 4570, 4575, 4580, 4585, 4590, 4595, 4600, 4785, 4800	<u>Erin</u> 4530, 4535, 4555, 4570, 4575, 4580, 4585, 4590, 4595, 4600, 4785, 4800
MON DESIR (11 PD's)	4410, 4415, 4420, 4425, 4430, 4435, 4500, 4505, 4506, 4605, 4615	<u>Mon Desir</u> 4410, 4415, 4420, 4425, 4430, 4435, 4500, 4505, 4506, 4605 <u>Otaheite / Rousillac</u> 4615
OTAHEITE / ROUSILLAC (5 PD's)	4405, 4610, 4630, 4631, 4635	<u>Otaheite / Rousillac</u> 4405, 4610, 4630, 4631, 4635
PALO SECO (12 PD's)	4450, 4455, 4465, 4470, 4471, 4540, 4541, 4542, 4550, 4560, 4565, 4576	<u>Palo Seco</u> 4450, 4455, 4465, 4470, 4471, 4540, 4541, 4542, 4550, 4560, 4565, 4576
		<u>Siparia East / San Francique South</u>

SIPARIA EAST / SAN FRANCIQUE SOUTH (16 PD's)	4340, 4341, 4346, 4347, 4351, 4360, 4365, 4370, 4371, 4375, 4376, 4380, 4386, 4445, 4446, 4460	4340, 4341, 4346, 4347, 4351, 4360, 4365, 4370, 4371, 4375, 4376, 4380, 4386, 4445, 4446, 4460
--	---	---

SIPARIA CONTINUED

1	2	3
NAME OF ELECTORAL DISTRICT	POLLING DIVISIONS WITHIN ELECTORAL DISTRICT	ELECTORAL DISTRICT IN WHICH POLLING DIVISIONS FORMERLY EXISTED
SIPARIA WEST / FYZABAD (13 PD's)	4440, 4447, 4475, 4480, 4481, 4485, 4490, 4495, 4510, 4511, 4515, 4520, 4525	<u>Siparia West / Fyzabad</u> 4440, 4447, 4475, 4480, 4481, 4485, 4490, 4495, 4510, 4511, 4515, 4520, 4525

**REGIONAL CORPORATION
TUNAPUNA / PIARCO**

1	2	3
NAME OF ELECTORAL DISTRICT	POLLING DIVISIONS WITHIN ELECTORAL DISTRICT	ELECTORAL DISTRICT IN WHICH POLLING DIVISIONS FORMERLY EXISTED
AUZONVILLE / TUNAPUNA (18 PD's)	1610, 1615, 1625, 1630, 1631, 1632, 1633, 1634, 1635, 1636, 1640, 1645, 1670, 1675, 1680, 1685, 1690, 1715	<u>Auzonville / Tunapuna</u> 1610, 1615, 1625, 1630, 1631, 1632, 1633, 1634, 1635, 1636, 1640, 1645, 1670, 1675, 1680, 1685, 1690, 1715
BLANCHISSEUSE / SANTA ROSA (15 PD's)	1915, 1920, 1925, 1930, 1935, 2082, 2083, 2084, 2087, 2088, 2092, 2093, 2094, 2095, 2097	<u>Blanchisseuse / Santa Rosa</u> 1915, 1920, 1925, 1930, 1935, 2082, 2083, 2084, 2087, 2088, 2092, 2093, 2094, 2095, 2097
BON AIR / AROUCA / CANE FARM (12 PD's)	1789, 1816, 1817, 1818, 1819, 1820, 1821, 1825, 1830, 1831, 1832, 1833	<u>Bon Air / Arouca / Cane Farm</u> 1789, 1816, 1817, 1818, 1819, 1820, 1821, 1825, 1830, 1831, 1832, 1833
CARAPO (12 PD's)	1957, 1958, 2048, 2049, 2050, 2051, 2052, 2054, 2057, 2058, 2062, 2063	<u>Carapo</u> 1957, 1958, 2048, 2049, 2050, 2051, 2052, 2054, 2057, 2058, 2062, 2063
CAURA / PARADISE / TACARIGUA (13 PD's)	1695, 1700, 1701, 1705, 1706, 1707, 1708, 1710, 1750, 1755, 1760, 1765, 1875	<u>Caura / Paradise / Tacarigua</u> 1695, 1700, 1701, 1705, 1706, 1707, 1708, 1710, 1750, 1755, 1760, 1765, 1875
CLEAVER / D'ABADIE (7 PD's)	1943, 1945, 1950, 1954, 1955, 1959, 1960	<u>Cleaver / D'Abadie</u> 1943, 1945, 1950, 1954, 1955, 1959, 1960
CUREPE / PASEA	1545, 1550, 1555, 1560, 1565,	<u>Curepe / Pasea</u> 1545, 1550, 1555, 1560, 1565,

(17 PD's)	1566, 1570, 1575, 1576, 1580, 1605, 1650, 1655, 1660, 1665, 1720, 1725	1566, 1570, 1575, 1576, 1580, 1605, 1650, 1655, 1660, 1665, 1720, 1725
-----------	--	--

TUNAPUNA/PIARCO CONTINUED

1	2	3
NAME OF ELECTORAL DISTRICT	POLLING DIVISIONS WITHIN ELECTORAL DISTRICT	ELECTORAL DISTRICT IN WHICH POLLING DIVISIONS FORMERLY EXISTED
FIVE RIVERS (15 PD's)	1770, 1775, 1780, 1781, 1782, 1783, 1784, 1835, 1845, 1846, 1847, 1848, 1850, 1851, 1855	<u>Five Rivers</u> 1770, 1775, 1780, 1781, 1782, 1783, 1784, 1835, 1845, 1846, 1847, 1848, 1850, 1851, 1855
KELLY VILLAGE / WARRENVILLE (10 PD's)	1796, 2694, 2695, 2710, 2720, 2730, 2735, 2736, 2740, 2745	<u>Kelly Village / Warrenville</u> 1796, 2694, 2695, 2710, 2720, 2730, 2735, 2736, 2740, 2745
LA FLORISSANTE / LOPINOT (10 PD's)	1810, 1814, 1815, 1840, 1860, 1865, 1870, 1940, 1941, 1942	<u>La Florissante / Lopinot</u> 1810, 1814, 1815, 1840, 1860, 1865, 1870, 1940, 1941, 1942
MACOYA / TRINCITY (13 PD's)	1730, 1731, 1735, 1740, 1741, 1742, 1743, 1745, 1746, 1785, 1786, 1787, 1788	<u>Macoya / Trincity</u> 1730, 1731, 1735, 1740, 1741, 1742, 1743, 1745, 1746, 1785, 1786, 1787, 1788
MARACAS / SANTA MAGARITA (9 PD's)	1535, 1536, 1537, 1540, 1620, 1880, 1885, 1890, 1895	<u>Maracas / Santa Magarita</u> 1535, 1536, 1537, 1540, 1620, 1880, 1885, 1890, 1895
MAUSICA / MALONEY (8 PD's)	1805, 1806, 1807, 1808, 1809, 1811, 1812, 1813	<u>Mausica / Maloney</u> 1805, 1806, 1807, 1808, 1809, 1811, 1812, 1813
ST. AUGUSTINE SOUTH / PIARCO / ST. HELENA (11 PD's)	1585, 1590, 1591, 1592, 1596, 1600, 1601, 1602, 1791, 1795, 2685	<u>St. Augustine South / Piarco / St. Helena</u> 1585, 1590, 1591, 1592, 1596, 1600, 1601, 1602, 1791, 1795, 2685

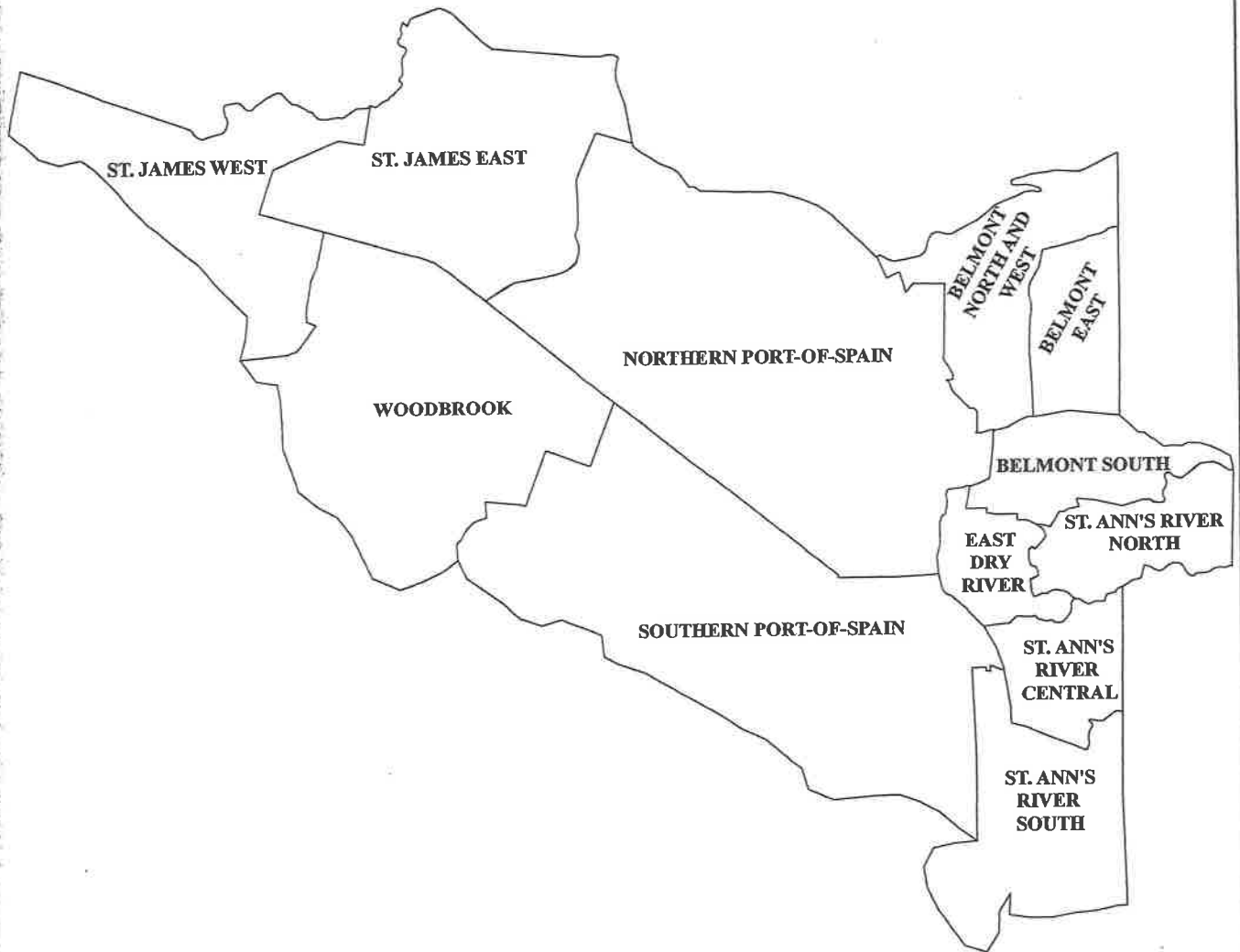
VALSAYN / ST. JOSEPH (16 PD's)	1496, 1501, 1505, 1506, 1507, 1508, 1509, 1510, 1511, 1512, 1513, 1514, 1515, 1520, 1525, 1530	<u>Valsayn / St. Joseph</u> 1496, 1501, 1505, 1506, 1507, 1508, 1509, 1510, 1511, 1512, 1513, 1514, 1515, 1520, 1525, 1530
-----------------------------------	---	--

TUNAPUNA/PIARCO CONTINUED

1 NAME OF ELECTORAL DISTRICT	2 POLLING DIVISIONS WITHIN ELECTORAL DISTRICT	3 ELECTORAL DISTRICT IN WHICH POLLING DIVISIONS FORMERLY EXISTED
WALLERFIELD / LA HORQUETTA (10 PD's)	2053, 2059, 2061, 2064, 2066, 2085, 2086, 2089, 2090, 2098	<u>Wallerfield / La Horquetta</u> 2053, 2059, 2061, 2064, 2066, 2085, 2086, 2089, 2090, 2098

PART TWO
ELECTORAL MAPS


MUNICIPAL CORPORATION ELECTORAL AREAS MAP OF PORT-OF-SPAIN



PORT-OF-SPAIN MUNICIPAL CORPORATION

NAME OF ELECTORAL DISTRICTS	NUMBER OF POLLING DIVISIONS WITHIN	ELECTORATE
1. BELMONT EAST	7	3,232
2. BELMONT NORTH AND WEST	11	3,274
3. BELMONT SOUTH	10	3,023
4. EAST DRY RIVER	11	2,908
5. NORTHERN PORT-OF-SPAIN	11	3,157
6. SOUTHERN PORT-OF-SPAIN	11	3,207
7. ST. ANN'S RIVER CENTRAL	11	3,259
8. ST. ANN'S RIVER NORTH	6	2,918
9. ST. ANN'S RIVER SOUTH	5	3,325
10. ST. JAMES EAST	9	3,026
11. ST. JAMES WEST	7	3,368
12. WOODBROOK	12	3,302
TOTAL	111	37,999

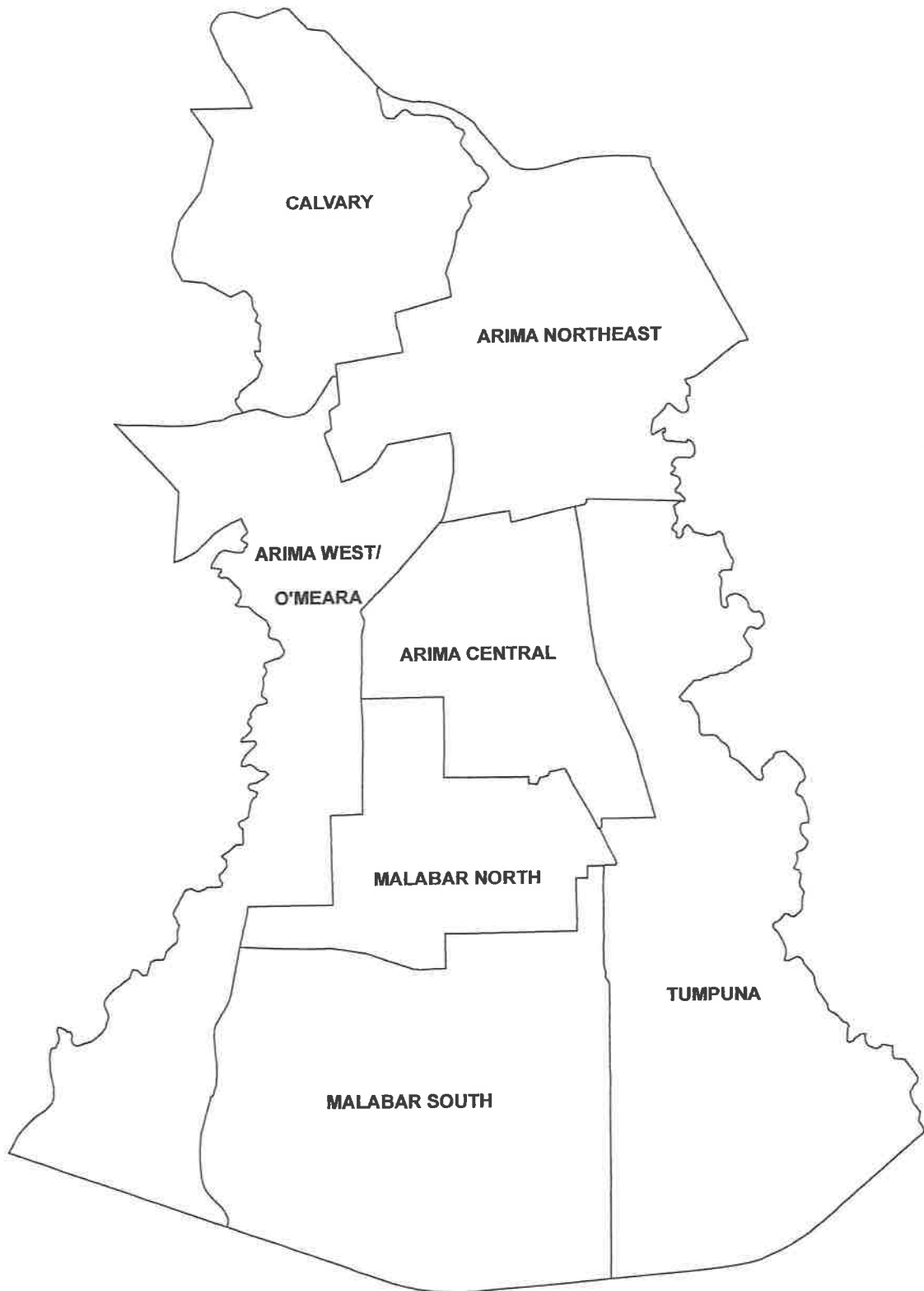
MUNICIPAL CORPORATION ELECTORAL AREAS MAP OF SAN FERNANDO



SAN FERNANDO MUNICIPAL CORPORATION

NAME OF ELECTORAL DISTRICTS	NUMBER OF POLLING DIVISIONS WITHIN	ELECTORATE
1. COCOYEA/TAROUBA	9	5,907
2. LES EFFORTS EAST/CIPERO	18	5,480
3. LES EFFORTS WEST/LA ROMAINE	11	5,585
4. MARABELLA EAST	9	6,135
5. MARABELLA SOUTH/VISTABELLA	9	5,032
6. MARABELLA WEST	9	5,323
7. MON REPOS/NAVET	13	5,804
8. PLEASANTVILLE	9	5,710
9. SPRINGVALE/PARADISE	14	5,453
TOTAL	101	50,429

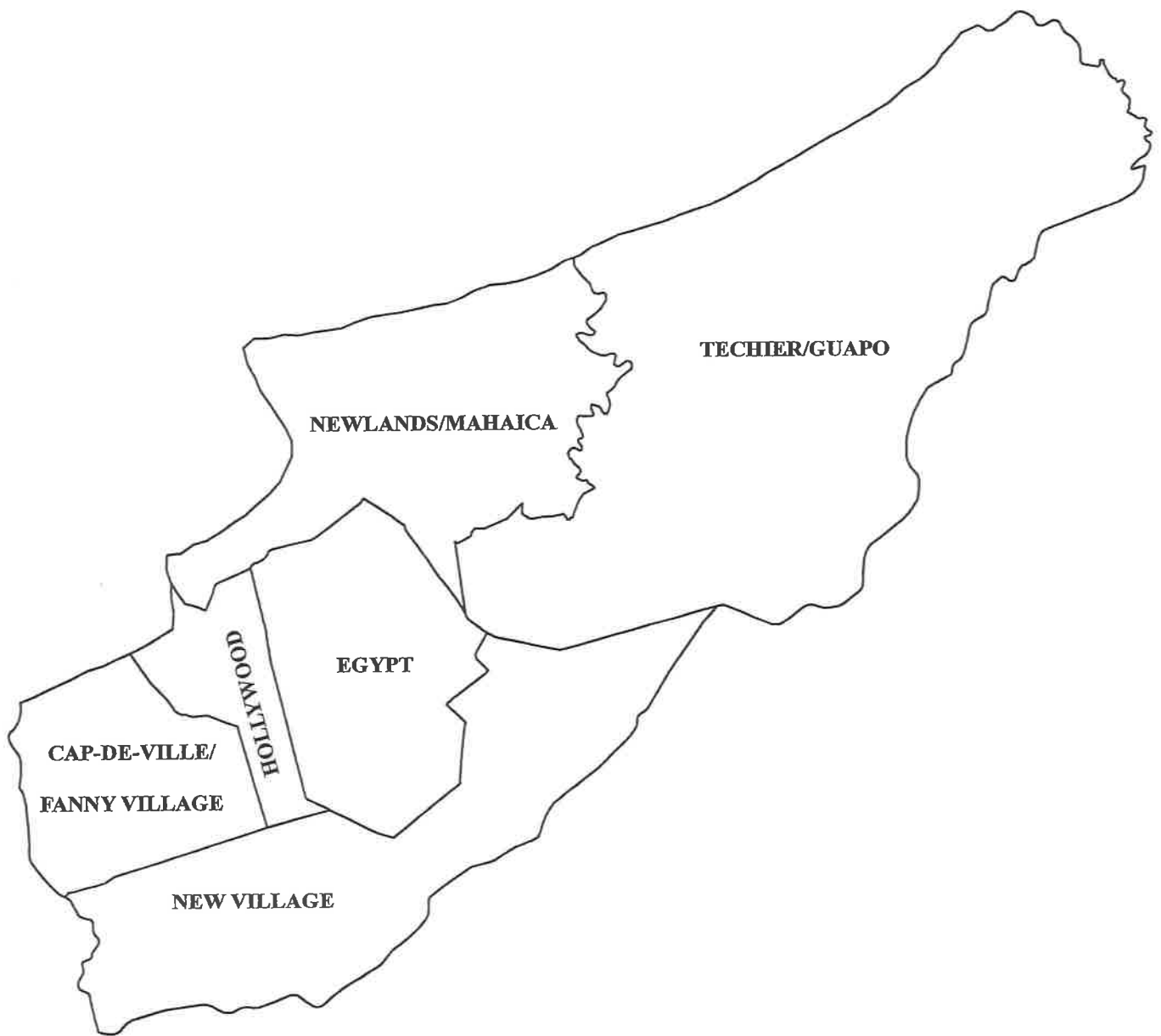
MUNICIPAL CORPORATION ELECTORAL AREA MAP OF ARIMA



ARIMA MUNICIPAL CORPORATION

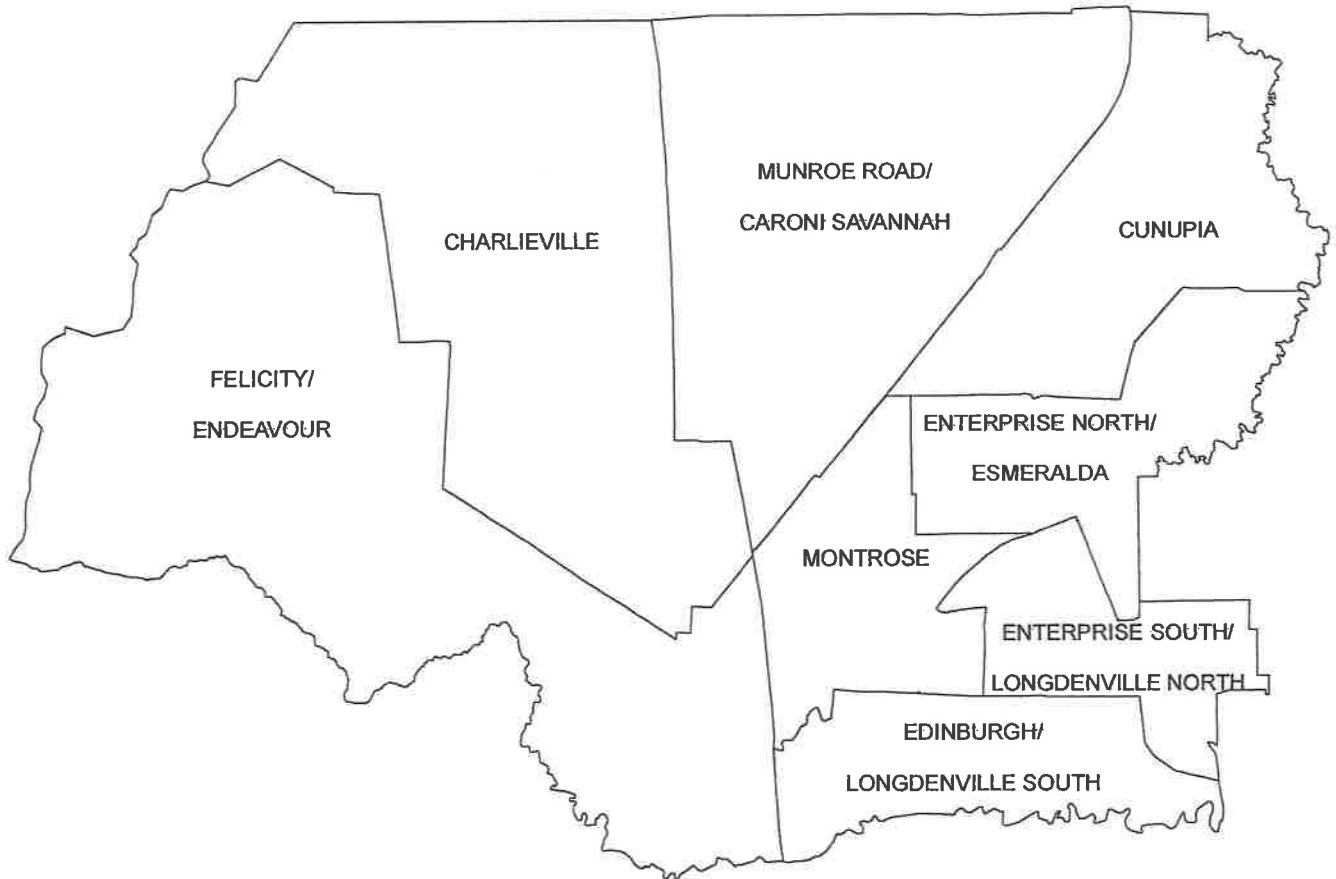
NAME OF ELECTORAL DISTRICTS	NUMBER OF POLLING DIVISIONS WITHIN	ELECTORATE
1. ARIMA CENTRAL	6	4,133
2. ARIMA NORTHEAST	9	4,416
3. ARIMA WEST/O'MEARA	5	3,959
4. CALVARY	7	4,139
5. MALABAR NORTH	5	4,071
6. MALABAR SOUTH	5	4,160
7. TUMPUNA	6	4,195
TOTAL	43	29,073

MUNICIPAL CORPORATION ELECTORAL AREA MAP OF POINT FORTIN



POINT FORTIN MUNICIPAL CORPORATION		
NAME OF ELECTORAL DISTRICTS	NUMBER OF POLLING DIVISIONS WITHIN	ELECTORATE
1. CAP-DE-VILLE/FANNY VILLAGE	5	2,636
2. EGYPT	6	3,261
3. HOLLYWOOD	5	2,688
4. NEWLANDS/MAHAICA	8	2,675
5. NEW VILLAGE	4	2,728
6. TECHIER/GUAPO	7	2,886
TOTAL	35	16,874

MUNICIPAL CORPORATION ELECTORAL AREAS MAP OF CHAGUANAS



CHAGUANAS MUNICIPAL CORPORATION

NAME OF ELECTORAL DISTRICTS	NUMBER OF POLLING DIVISIONS WITHIN	ELECTORATE
1. CHARLIEVILLE	6	7,950
2. CUNUPIA	12	8,042
3. EDINBURGH/LONGDENVILLE SOUTH	10	8,858
4. ENTERPRISE NORTH ESMERALDA	8	9,017
5. ENTERPRISE SOUTH/LONGDENVILLE NORTH	7	9,515
6. FELICITY/ENDEAVOUR	10	7,649
7. MONTROSE	13	8,094
8. MUNROE ROAD/CARONI SAVANNAH	10	7,930
TOTAL	76	67,055

REGIONAL MUNICIPALITY ELECTORAL AREA MAP OF COUVA/TABAQUITE/TALPARO



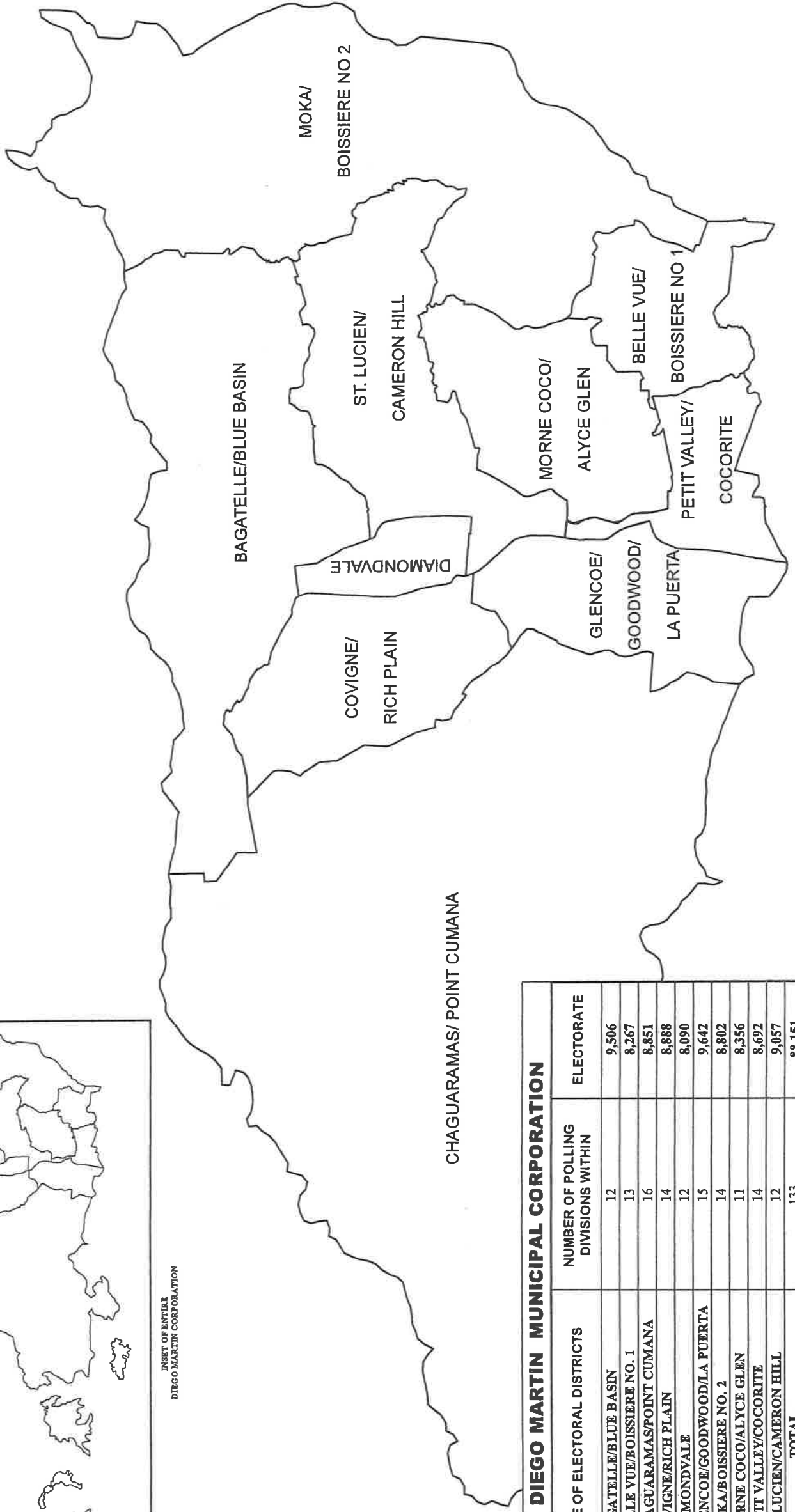
COUVA/ TABAQUITE / TALPARO MUNICIPAL CORPORATION

NAME OF ELECTORAL DISTRICTS	NUMBER OF POLLING DIVISIONS WITHIN	ELECTORATE
1. BALMAIN/CALCUTTA NO. 2	9	11,452
2. BRECHIN CASTLE/ESPERANZA	14	10,898
3. CALIFORNIA/POINT LISAS	23	11,067
4. CAPARO/MAMORAL	12	9,372
5. CARATAL/TORTUGA	17	10,072
6. CARLI BAY/CALCUTTA NO.3/MC BEAN	11	11,412
7. CLAXTON BAY/POINTE-A-PIERRE	13	10,975
8. FREEPORT/CHICKLAND	12	10,211
9. GASPARILLO/BONNE AVENTURE	11	9,787
10. LAS LOMAS/SAN RAFAEL	11	10,293
11. LONGDENVILLE/TALPARO	15	11,342
12. PERSEVERANCE/WATERLOO	15	10,118
13. PIPARO/SAN PEDRO/TABAQUITE	13	10,067
14. ST.MARY'S/CARLSEN FIELD	12	10,372
TOTAL	188	147,438

REGIONAL MUNICIPALITY ELECTORAL AREA MAP OF DIEGO MARTIN

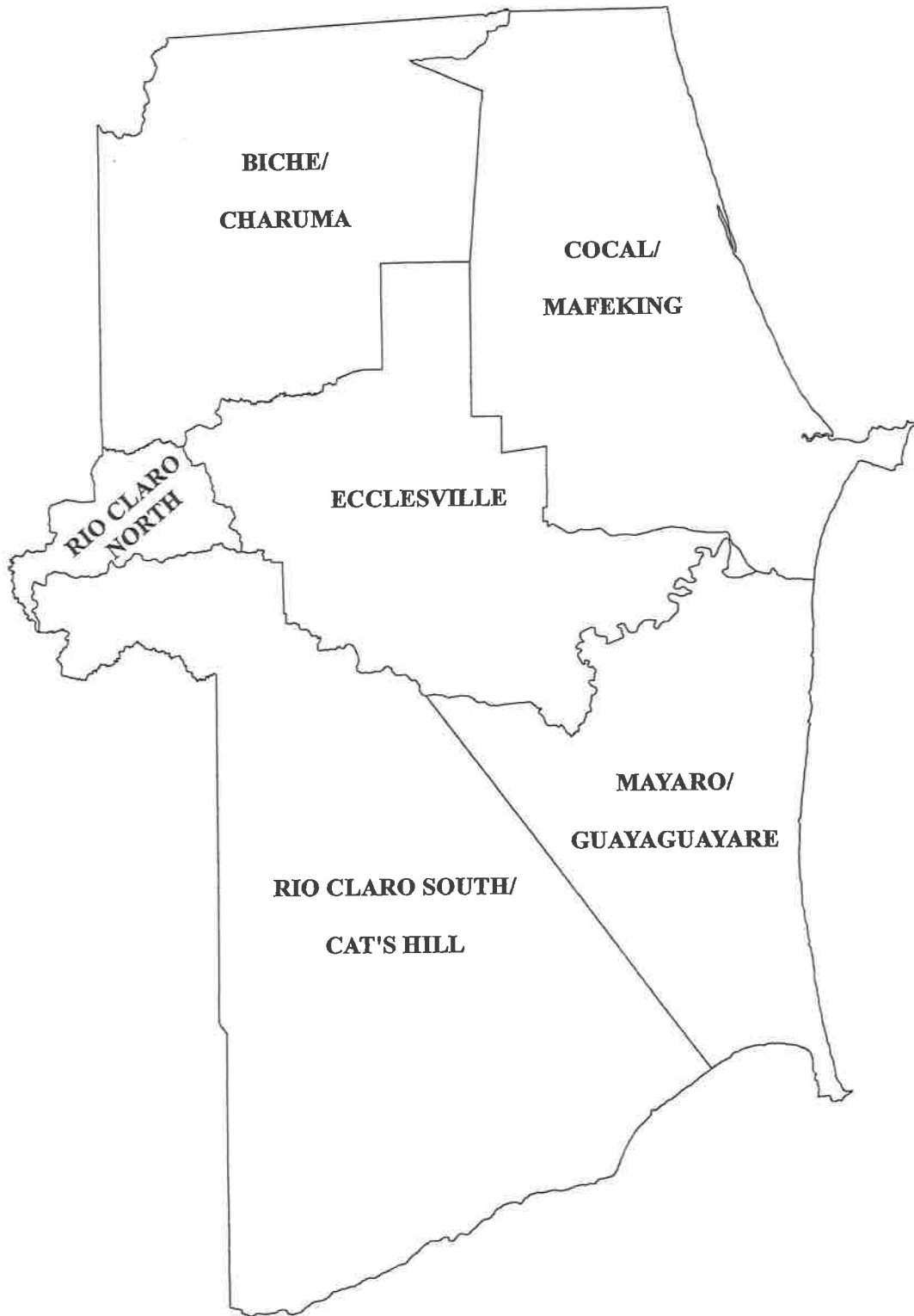


INSET OF ENTIRE
DIEGO MARTIN CORPORATION



DIEGO MARTIN MUNICIPAL CORPORATION			
NAME OF ELECTORAL DISTRICTS	NUMBER OF POLLING DIVISIONS WITHIN	ELECTORATE	
1. BAGATELLE/BLUE BASIN	12	9,506	
2. BELLE VUE/BOISSIERE NO. 1	13	8,267	
3. CHAGUARAMAS/POINT CUMANA	16	8,851	
4. COVIGNE/RICH PLAIN	14	8,888	
5. DIAMONDVALE	12	8,090	
6. GLENCOE/GOODWOOD/LA PUERTA	15	9,642	
7. MOKA/BOISSIERE NO. 2	14	8,802	
8. MORNE COCO/ALYCE GLEN	11	8,356	
9. PETIT VALLEY/COCORITE	14	8,692	
10. ST. LUCIEN/CAMERON HILL	12	9,057	
TOTAL	133	88,151	

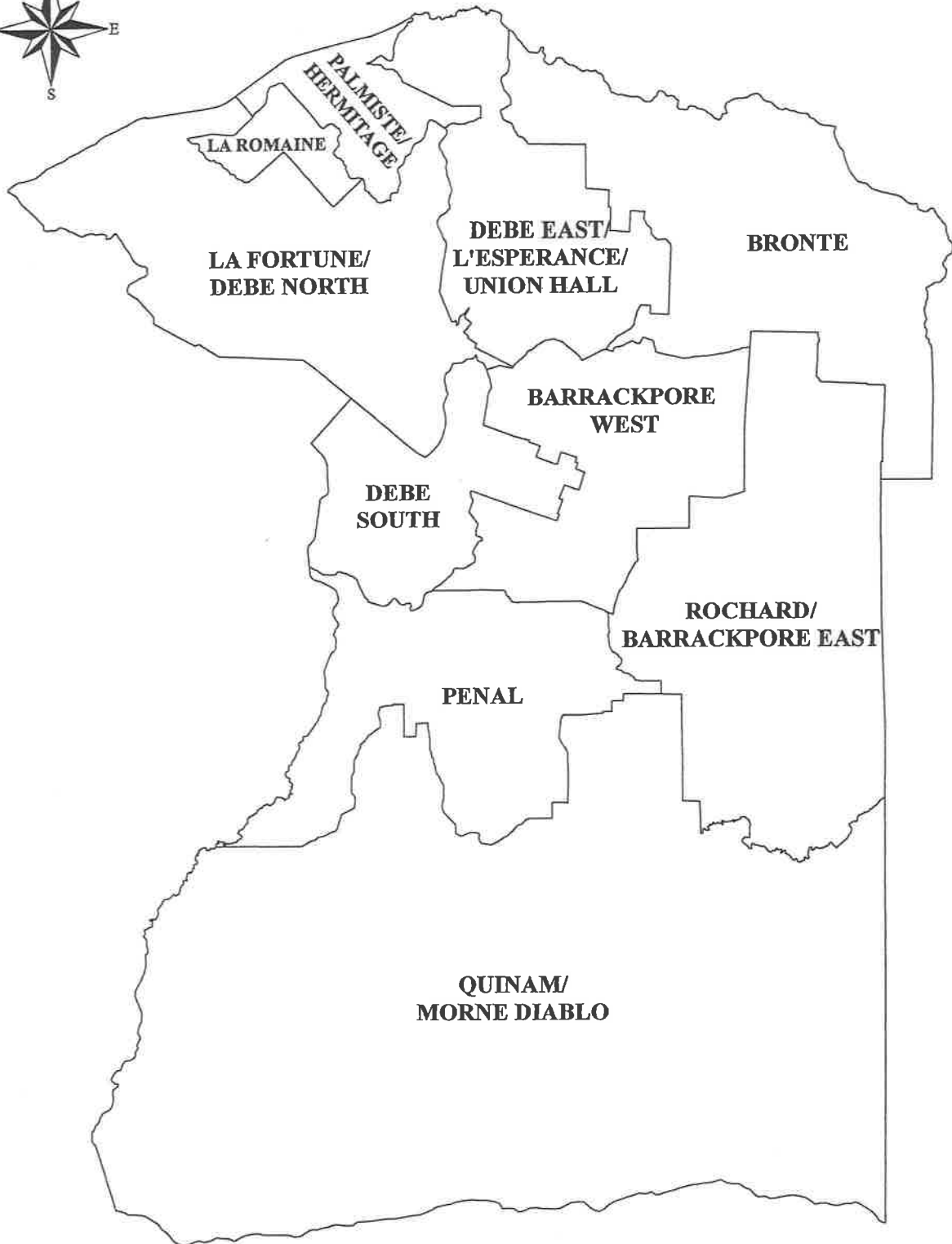

REGIONAL MUNICIPALITY ELECTORAL AREA MAP OF MAYARO/ RIO CLARO



MAYARO / RIO CLARO MUNICIPAL CORPORATION

NAME OF ELECTORAL DISTRICTS	NUMBER OF POLLING DIVISIONS WITHIN	ELECTORATE
1. BICHE/CHARUMA	10	4,559
2. COCAL/MAFEKING	9	5,020
3. ECCLESVILLE	9	5,251
4. MAYARO/GUAYAGUAYARE	8	5,082
5. RIO CLARO NORTH	6	4,454
6. RIO CLARO SOUTH/CAT'S HILL	9	5,145
TOTAL	51	29,511

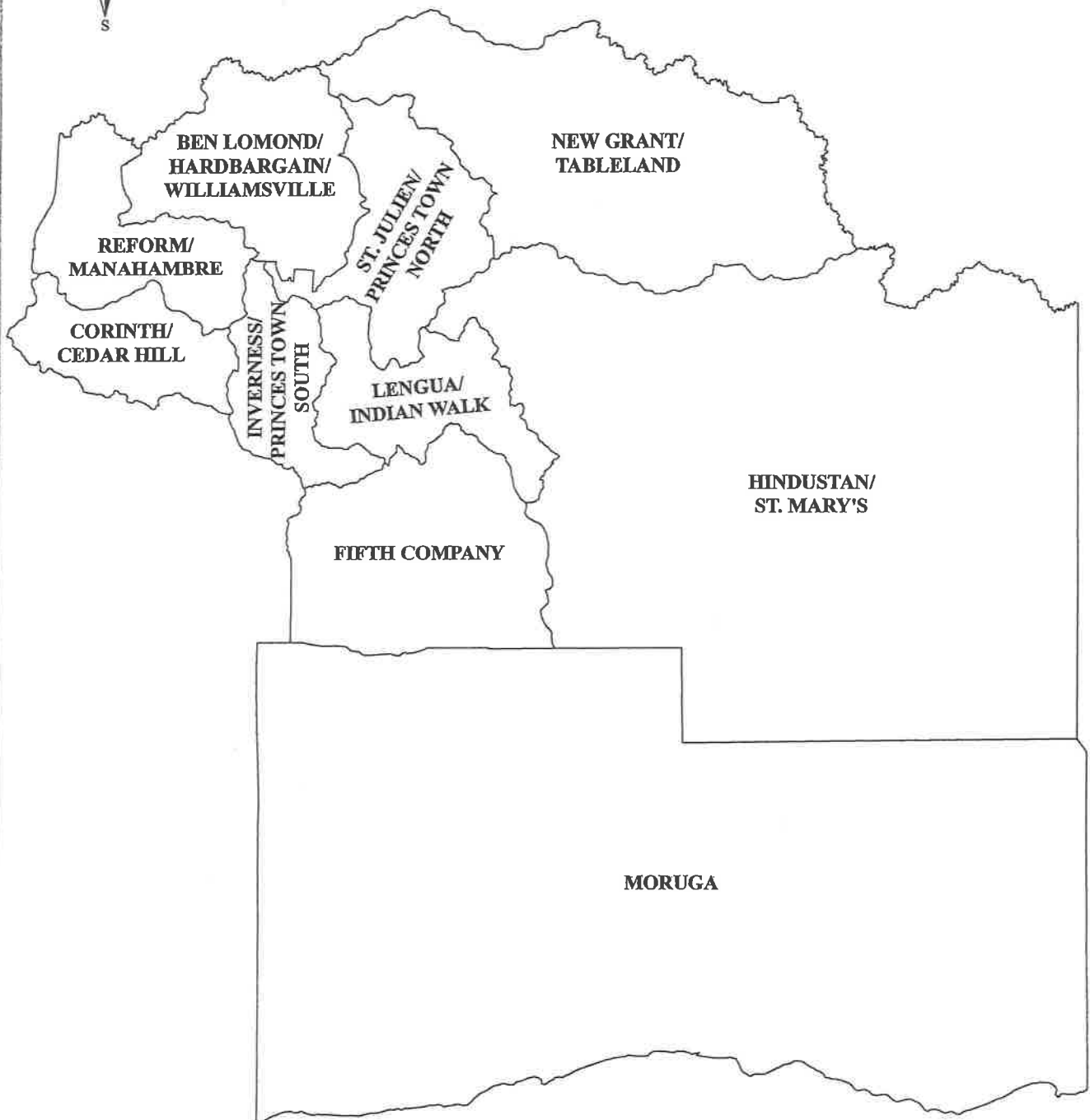

REGIONAL MUNICIPALITY ELECTORAL AREA MAP OF PENAL/ DEBE



PENAL / DEBE MUNICIPAL CORPORATION

NAME OF ELECTORAL DISTRICTS	NUMBER OF POLLING DIVISIONS WITHIN	ELECTORATE
1. BARRACKPORE WEST	5	6,969
2. BRONTE	7	7,074
3. DEBE EAST/L'ESPERANCE/UNION HALL	4	7,888
4. DEBE SOUTH	7	7,066
5. LA FORTUNE/DEBE NORTH	9	7,189
6. LA ROMAINE	5	6,943
7. PALMISTE/HERMITAGE	7	8,313
8. PENAL	9	8,522
9. QUINAM/MORNE DIABLO	8	8,135
10. ROCHARD/BARRACKPORE EAST	6	8,328
TOTAL	67	76,427

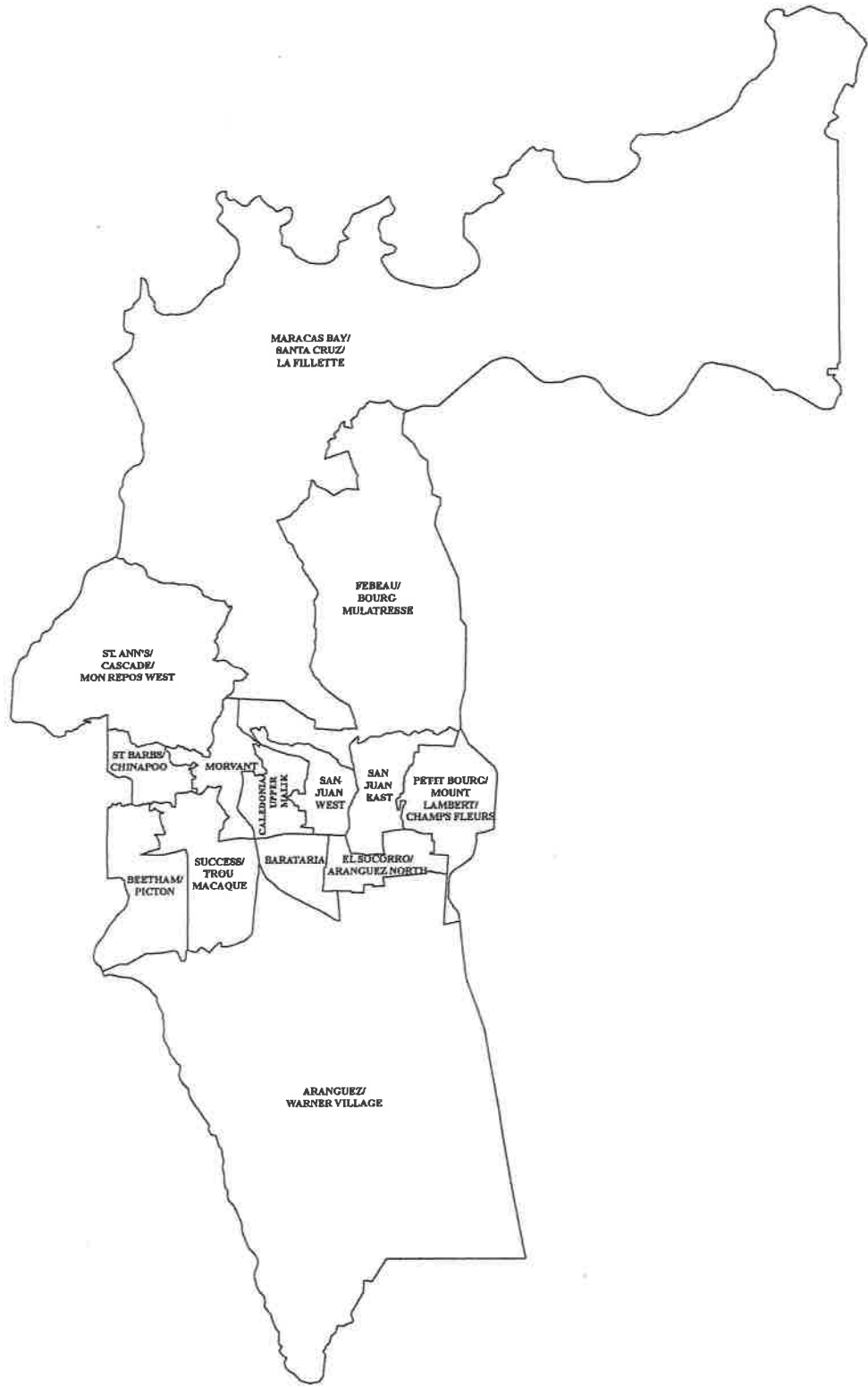

REGIONAL MUNICIPALITY ELECTORAL AREA MAP OF PRINCES TOWN



PRINCES TOWN MUNICIPAL CORPORATION

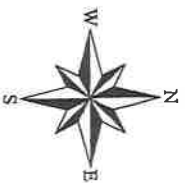
NAME OF ELECTORAL DISTRICTS	NUMBER OF POLLING DIVISIONS WITHIN	ELECTORATE
1. BEN LOMOND/HARDBARGAIN/ WILLIAMSVILLE	13	9,022
2. CORINTH/CEDAR HILL	15	8,372
3. FIFTH COMPANY	13	7,984
4. HINDUSTAN/ST. MARY'S	8	8,496
5. INVERNESS/PRINCES TOWN SOUTH	13	7,831
6. LENGUA/ INDIAN WALK	7	7,965
7. MORUGA	13	8,115
8. NEW GRANT/TABLELAND	10	8,147
9. REFORM/MANAHAMBRE	11	8,216
10. ST. JULIEN/PRINCES TOWN NORTH	9	7,272
TOTAL	112	81,420

REGIONAL MUNICIPALITY ELECTORAL AREA MAP OF SAN JUAN/ LAVENTILLE

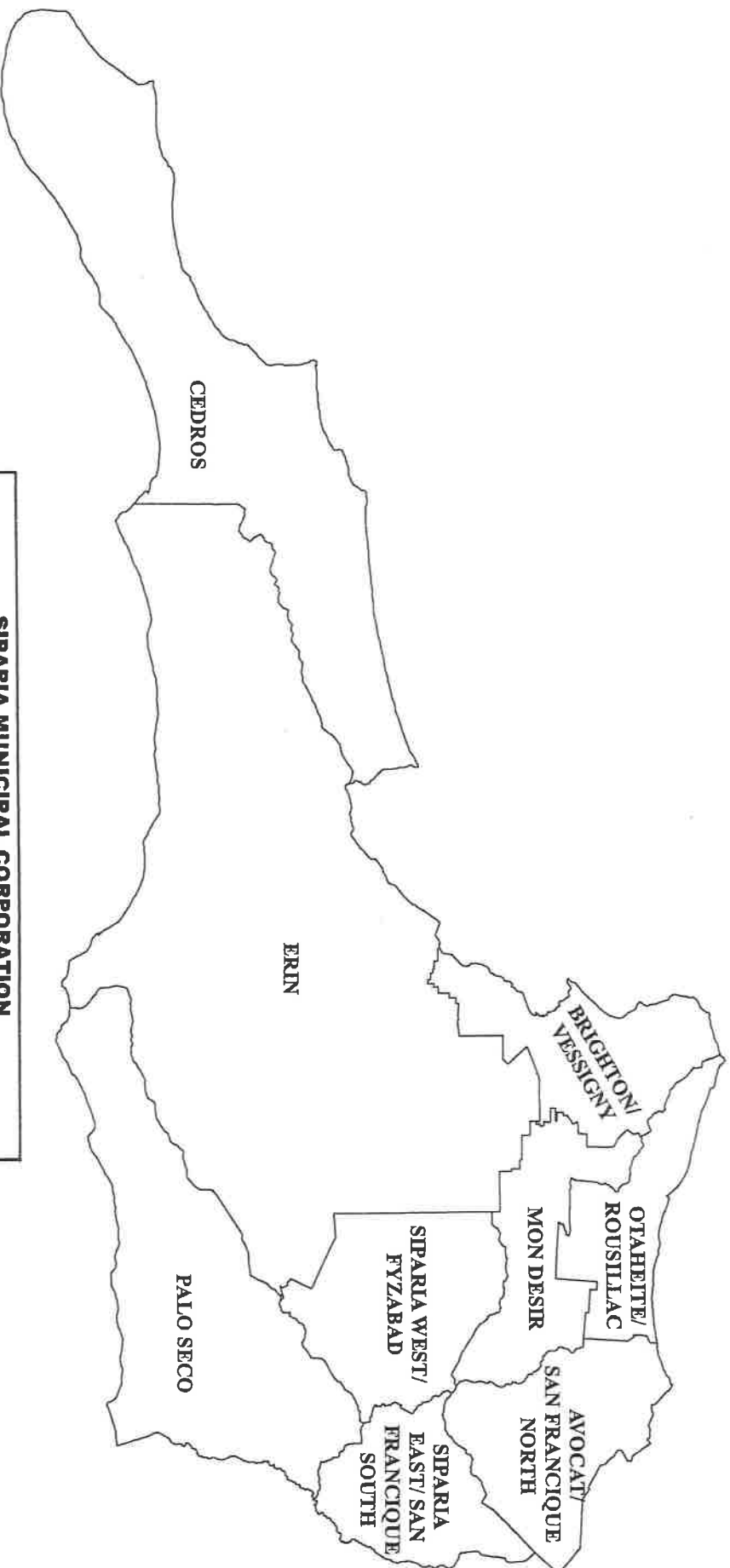


SAN JUAN / LAVENTILLE MUNICIPAL CORPORATION

	NAME OF ELECTORAL DISTRICTS	NUMBER OF POLLING DIVISIONS WITHIN	ELECTORATE
1.	ARANGUEZ/WARNER VILLAGE	12	8,775
2.	BARATARIA	16	8,692
3.	BEETHAM/PICTON	8	10,389
4.	CALEDONIA/UPPER MALICK	14	9,816
5.	EL SOCORRO/ARANGUEZ NORTH	15	9,998
6.	FEBEAU/BOURG MULATRESSE	6	9,537
7.	MARACAS BAY/SANTA CRUZ/LA FILLETTE	12	10,605
8.	MORVANT	13	10,596
9.	PETIT BOURG/MOUNT LAMBERT/CHAMPS FLEURS	13	8,701
10.	SAN JUAN EAST	15	8,990
11.	SAN JUAN WEST	13	9,582
12.	ST. ANN'S/CASCADE/MON REPOS WEST	14	10,132
13.	ST. BARBS/CHINAPOO	9	10,120
14.	SUCCESS/TROU MACAQUE	15	9,907
	TOTAL	175	135,840



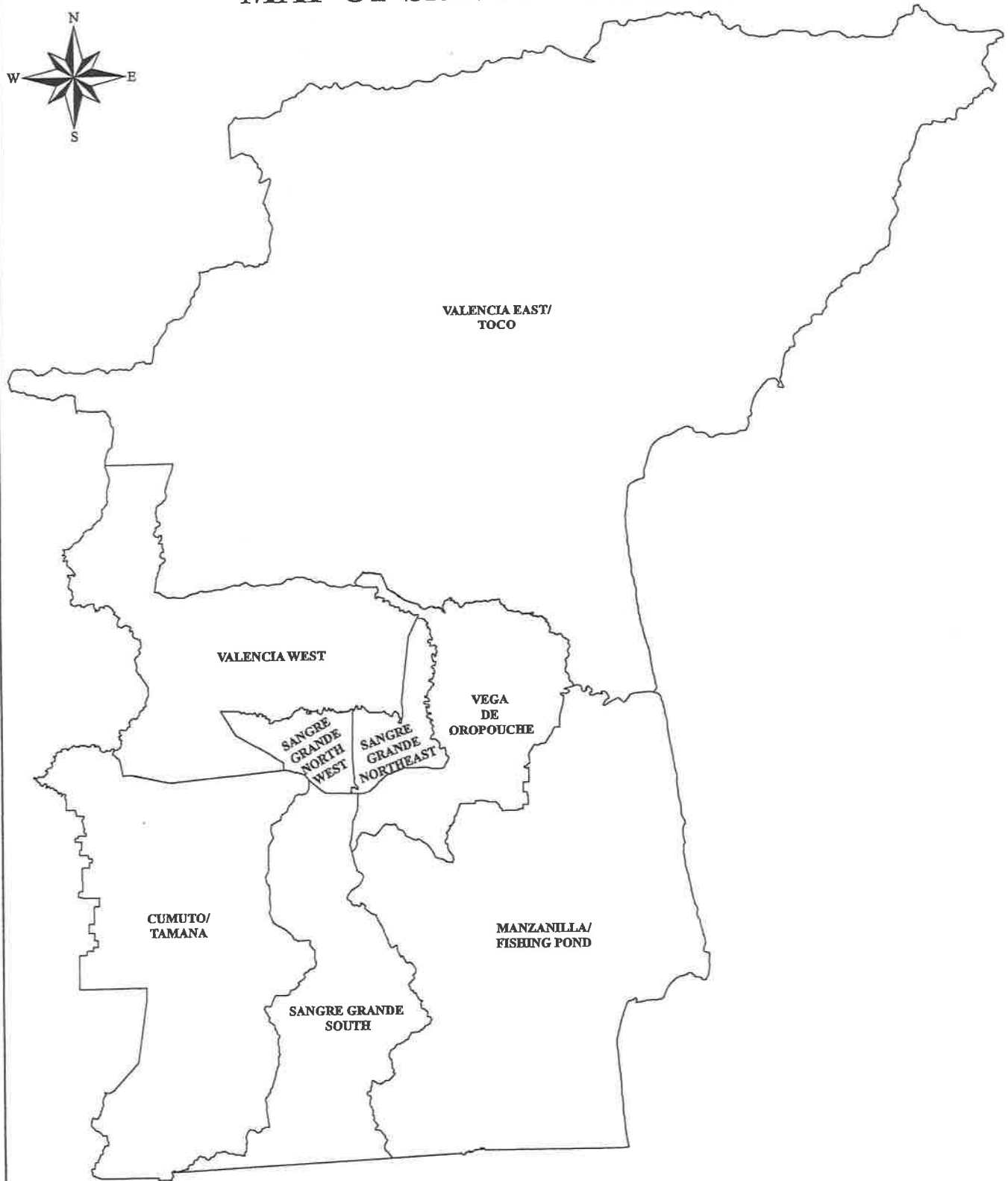
REGIONAL MUNICIPALITY ELECTORAL AREA MAP OF SIPARIA



SIPARIA MUNICIPAL CORPORATION

NAME OF ELECTORAL DISTRICTS	NUMBER OF POLLING DIVISIONS WITHIN	ELECTORATE
1 AVOCAT/SAN FRANCOISE NORTH	12	8,356
2 BRIGHTON/VESIGNY	15	8,037
3 CEDROS	10	7,039
4 ERIN	12	7,901
5 MON DESIR	11	8,176
6 OTAHEITTE/ROUSILLAC	5	7,971
7 PALO SECO	12	8,349
8 SIPARIA EAST/SAN FRANCOISE SOUTH	16	8,585
9 SIPARIA WEST/FYZABAD	13	7,388
TOTAL	106	71,802

REGIONAL MUNICIPALITY ELECTORAL AREA MAP OF SANGRE GRANDE



SANGRE GRANDE MUNICIPAL CORPORATION

NAME OF ELECTORAL DISTRICTS	NUMBER OF POLLING DIVISIONS WITHIN	ELECTORATE
1. CUMUTO/TAMANA	13	7,332
2. MANZANILLA/FISHING POND	14	7,189
3. SANGRE GRANDE NORTHEAST	10	7,659
4. SANGRE GRANDE NORTHWEST	12	6,819
5. SANGRE GRANDE SOUTH	10	7,024
6. VALENCIA EAST /TOCO	15	7,810
7. VALENCIA WEST	2	6,463
8. VEGA DE OROPOUCHE	10	6,809
TOTAL	86	57,105

REGIONAL MUNICIPALITY ELECTORAL AREA MAP OF TUNAPUNA/PIARCO



TUNAPUNA / PIARCO MUNICIPAL CORPORATION

NAME OF ELECTORAL DISTRICTS	NUMBER OF POLLING DIVISIONS WITHIN	ELECTORATE
1. AUZONVILLE/TUNAPUNA	18	10,401
2. BLANCHISSEUSE/SANTA ROSA	15	11,155
3. BON AIR/AROUCA/CANE FARM	12	10,145
4. CARAPO	12	10,132
5. CAURA/PARADISE/TACARIGUA	13	10,721
6. CLEAVER/D'ABADIE	7	11,654
7. CUREPE/PASEA	17	10,369
8. FIVE RIVERS	15	11,714
9. KELLY VILLAGE/WARRENVILLE	10	10,818
10. LA FLORISSANTE/LOPINOT	10	10,160
11. MACOYA/TRINCITY	13	10,823
12. MARACAS/SANTA MAGARITA	9	11,129
13. MAUSICA/MALONEY	8	11,797
14. ST. AUGUSTINE SOUTH/PIARCO/ ST. HELENA	11	11,785
15. VALSAYN/ST. JOSEPH	16	10,979
16. WALLERFIELD/LA HORQUETTA	10	10,865
TOTAL	196	174,647

orporation of St

Corporation

Corporation

Corporation

Corporation

re (5) Municip
should carry th

ned as provide

at Appendic

re fourteen (14)
own in the map
rt.

This page is intentionally left blank.

W. E. ...

WARAN
R

WIGAN

Dated this day of , 2019.

President

Approved in the House of Representatives this day of , 2019.

Clerk of the House