

Legal Notice No.

REPUBLIC OF TRINIDAD AND TOBAGO

**THE ELECTIONS AND BOUNDARIES COMMISSION  
(LOCAL GOVERNMENT) ACT, CHAP. 25:50**

**DRAFT ORDER**

Made by the President under section 4 of  
The Elections and Boundaries Commission (Local Government and Tobago House of  
Assembly) Act

**THE ELECTIONS AND BOUNDARIES COMMISSION (LOCAL GOVERNMENT AND  
TOBAGO HOUSE OF ASSEMBLY) ORDER, 2015**

WHEREAS under section 71 of the *Constitution of the Republic of Trinidad and Tobago* there is established an Elections and Boundaries Commission (hereinafter referred to as "the Commission"):

And whereas under subsection (1) of section 4 of the *Elections and Boundaries Commission (Local Government and Tobago House of Assembly) Act*, (hereinafter referred to as "the Act"), the Commission is charged *inter alia* with responsibility for defining and reviewing the boundaries of the electoral districts into which an electoral area is, or is to be divided:

And whereas in accordance with paragraph (a) of the said subsection (1) of section 4 of the Act, the Commission, on the 16<sup>th</sup> day of June, 2014, submitted to the Minister a report in which it recommends that for the purposes of Local Government Elections, the boundaries of the electoral districts into which the electoral area mentioned in the First Schedule to the Act are divided, should be as defined in the Schedule to this Order:

And whereas in accordance with paragraph (b) of the said subsection (1) of section 4 of the Act, the Commission, on the 16<sup>th</sup> day of June, 2014, submitted to the Minister a report in which it recommends that for the purposes of Local Government Elections no alteration is required to the existing number of electoral districts for Municipal Corporations as these are fixed by law and cannot be varied except that the boundaries of the electoral districts have been changed as follows:

(a) the creation of an additional electoral district in the electoral area of the Regional Corporation of Tunapuna/Piarco, by virtue of Rule 2(1) of the Second Schedule of the Second Act aforesaid; and, this new electoral district be called CARAPO;

(b) changes in the boundaries of-

- (i) four (4) electoral districts of the electoral area of one (1) Municipal Corporation, *viz.*, Arima;
- (ii) nine (9) electoral districts of the electoral area of the Regional Corporation of TUNAPUNA/PIARCO; and
- (iii) four (4) districts of the electoral area of the Regional Corporation of PENAL/DEBE;

- (c) changes in the names of three (3) electoral districts in the electoral area of the Regional Corporation of Tunapuna/Piarco as shown in Table 2 of the report;
- (d) that the one hundred and thirty-seven (137) electoral districts in the fourteen (14) electoral areas of the Municipal and Regional Corporations in Trinidad should carry the names shown in Appendix C of the report;
- (e) that the one hundred and thirty-seven (137) electoral districts referred to at paragraph (d) above be defined as provided in Appendices C to Q of the report;
- (f) distribution of PDs by electoral district as shown at Appendix C of the report; and,
- (g) that the electoral districts in the fourteen (14) electoral areas of the Municipal and Regional Corporations in Trinidad be delineated as shown in the electoral maps at the end of the report:

And whereas it is provided by subsection (3) of section 4 of the Act, that as soon as may be after the Commission has submitted a report under paragraph (a) of subsection (1) of the said section 4, the Minister shall lay before the House of Representatives for its approval, the draft of an Order by the President for giving effect, whether with or without modifications to the recommendations contained in the report:

And whereas a draft of this Order giving effect to the recommendations contained in the report of the Commission was laid before the House of Representatives for its approval by the Minister on the        day of        , 2015, and was approved by resolution of the House of Representatives on the        day of        , 2015:

Now, therefore, I, ANTHONY THOMAS AQUINAS CARMONA, O.R.T.T., S.C., President, do hereby order as follows:

- |                              |   |
|------------------------------|---|
| Citation                     | 1. This Order may be cited as the Elections and Boundaries Commission (Local Government and Tobago House of Assembly) Order, 2015.                                  |
| Boundaries<br>First Schedule | 2. The boundaries of the electoral districts comprising the electoral area mentioned in the First Schedule to the Act are as defined in the Schedule to this Order. |

**SCHEDULE**

**Republic Of Trinidad and Tobago**

**EIGHTH REPORT  
OF THE  
ELECTIONS AND BOUNDARIES COMMISSION  
UNDER THE  
MUNICIPAL CORPORATIONS ACT, 1990  
AND THE  
ELECTIONS AND BOUNDARIES COMMISSION  
(LOCAL GOVERNMENT) ACT  
CHAPTER 25:50  
FOR THE PURPOSES OF  
LOCAL GOVERNMENT ELECTIONS**

**Dated: June 16<sup>th</sup>, 2014.**

This page is intentionally left blank.

## TABLE OF CONTENTS

### FOLIO

III - IX	INDEX
X - XIV	ALPHABETICAL INDEX OF ELECTORAL DISTRICTS
XV - XXIV	THE REPORT
2	<b>APPENDIX A</b> - The names of the Municipal Corporations Electoral Areas and the Regional Municipalities Electoral Areas in Trinidad with the number of electoral districts and the electorate in each electoral area
3 – 4	<b>APPENDIX B</b> - Table showing the Electoral Areas in which the number of electoral districts is fixed by law, the recommended names of such electoral districts and the number of electors for each
5	BOUNDARIES OF THE CITY OF PORT-OF-SPAIN
6 - 9	<b>APPENDIX C</b> - Names of electoral districts recommended
10	<b>MUNICIPAL CORPORATION ELECTORAL AREA OF PORT-OF-SPAIN - APPENDIX C - (1)</b>
11	Electoral District of Belmont East
12	Electoral District of Belmont North and West
13	Electoral District of Belmont South
14	Electoral District of EastDryRiver
15	Electoral District of Northern Port-of-Spain
16	Electoral District of Southern Port-of-Spain
17	Electoral District of St. Ann’s River Central
18	Electoral District of St. Ann’s River North
19	Electoral District of St. Ann’s River South
20	Electoral District of St. James East
21	Electoral District of St. James West
22	Electoral District of Woodbrook
23	BOUNDARIES OF THE CITY OF SAN FERNANDO
24 – 26	<b>APPENDIX D</b> - Names of electoral districts recommended
27	<b>MUNICIPAL CORPORATION ELECTORAL AREA OF SAN FERNANDO - APPENDIX D - (1)</b>
28	Electoral District of Cocoyea/Tarouba

29 Electoral District of Les Efforts East/Cipero

30 Electoral District of Les Efforts West/La Romain

31 Electoral District of Marabella East

32 Electoral District of Marabella South/Vistabella

33 Electoral District of Marabella West

34 Electoral District of Mon Repos/Navet

35 Electoral District of Pleasantville

36 Electoral District of Springvale/Paradise

37 **BOUNDARIES OF THE BOROUGH OF ARIMA**

38 - 39 **APPENDIX E** - Names of electoral districts recommended

40 **MUNICIPAL CORPORATION ELECTORAL AREA OF ARIMA -  
APPENDIX E - (1)**

41 Electoral District of Arima Central

42 Electoral District of Arima Northeast

43 Electoral District of Arima West/O'Meara

44 Electoral District of Calvary

45 Electoral District of Malabar North

46 Electoral District of Malabar South

47 Electoral District of Tumpuna

48 **BOUNDARIES OF THE BOROUGH OF POINT FORTIN**

49 **APPENDIX F** - Names of electoral districts recommended

50 **MUNICIPAL CORPORATION ELECTORAL AREA OF  
POINT FORTIN APPENDIX F - (1)**

51 Electoral District of Cap-de-Ville/Fanny Village

52 Electoral District of Egypt

53 Electoral District of Hollywood

54 Electoral District of Newlands/Mahaica

55 Electoral District of New Village

56 Electoral District of Techier/Guapo

57 **BOUNDARIES OF THE BOROUGH OF CHAGUANAS**

58 - 59 **APPENDIX G** - Names of electoral districts recommended

60 **MUNICIPAL CORPORATION ELECTORAL AREA OF CHAGUANAS -  
APPENDIX G - (1)**

- 61 Electoral District of Charlieville
- 62 Electoral District of Cunupia
- 63 Electoral District of Edinburgh/Longdenville
- 64 Electoral District of Enterprise North/Esmeralda
- 65 Electoral District of Enterprise South
- 66 Electoral District of Felicity/Endeavour
- 67 Electoral District of Montrose
- 68 Electoral District of Munroe Road/Caroni Savannah

69 - 72 **APPENDIX H - REGIONAL CORPORATIONS**

Names of electoral districts recommended and the number of electors proposed for each of them

73 - 74 **BOUNDARIES OF THE REGION OF COUVA/TABAQUITE/TALPARO**

75 - 79 **APPENDIX I - Names of electoral districts recommended**

80 **REGIONAL MUNICIPALITY ELECTORAL AREA OF  
COUVA/TABAQUITE/TALPARO - APPENDIX I - (1)**

- 81 Electoral District of Balmain/Calcutta No. 2
- 82 Electoral District of Brechin Castle/Esperanza
- 83 Electoral District of California/Point Lisas
- 84 - 85 Electoral District of Caparo/Mamoral
- 86 Electoral District of Caratal/Tortuga
- 87 Electoral District of Carli Bay/Calcutta No. 3/Mc Bean
- 88 Electoral District of Claxton Bay/Pointe-a-Pierre
- 89 Electoral District of Freeport/Chickland
- 90 Electoral District of Gasparillo/Bonne Aventure
- 91 Electoral District of Las Lomas/San Rafael
- 92 - 93 Electoral District of Longdenville/Talparo
- 94 Electoral District of Perseverance/Waterloo
- 95 – 96 Electoral District of Piparo/San Pedro/Tabaquite

- 97 Electoral District of St. Mary's/Carlsen Field
- 98 BOUNDARIES OF THE REGION OF DIEGO MARTIN
- 99 - 101 **APPENDIX J** - Names of electoral districts recommended
- 102 **REGIONAL MUNICIPALITY ELECTORAL AREA OF DIEGO MARTIN - APPENDIX J - (1)**
- 103 Electoral District of Bagatelle/Blue Basin
- 104 Electoral District of Belle Vue/Boissiere No. 1
- 105 Electoral District of Chaguaramas/Point Cumana
- 106 Electoral District of Covigne/Richplain
- 107 Electoral District of Diamondvale
- 108 Electoral District of Glencoe/Goodwood/La Puerta
- 109 Electoral District of Moka/Boissiere No. 2
- 110 - 111 Electoral District of Morne Coco/Alyce Glen
- 112 Electoral District of Petit Valley/Cocorite
- 113 Electoral District of St. Lucien/Cameron Hill
- 114 BOUNDARIES OF THE REGION OF MAYARO/RIO CLARO
- 115 - 116 **APPENDIX K** - Names of electoral districts recommended
- 117 **REGIONAL MUNICIPALITY ELECTORAL AREA OF MAYARO/RIO CLARO - APPENDIX K - (1)**
- 118 Electoral District of Biche/Charuma
- 119 Electoral District of Cocal/Mafeking
- 120 Electoral District of Ecclesville
- 121 Electoral District of Mayaro/Guayaguayare
- 122 Electoral District of Rio Claro North
- 123 Electoral District of Rio Claro South/Cat's Hill
- 124 BOUNDARIES OF THE REGION OF PENAL/DEBE
- 125 - 126 **APPENDIX L** - Names of electoral districts recommended
- 127 **REGIONAL MUNICIPALITY ELECTORAL AREA OF PENAL/DEBE - APPENDIX L - (1)**
- 128 Electoral District of Barrackpore West
- 129 Electoral District of Bronte



- 130 Electoral District of Debe East/L'Esperance/Union Hall
- 131 Electoral District of Debe West
- 132 Electoral District of La Fortune
- 133 Electoral District of Palmiste/Hermitage
- 134 Electoral District of Penal
- 135 Electoral District of Quinam/Morne Diablo
- 136 Electoral District of Rochard/Barrackpore East
- 137 BOUNDARIES OF THE REGION OF PRINCES TOWN
- 138 - 140 **APPENDIX M** - Names of electoral districts recommended
- 141 **REGIONAL MUNICIPALITY ELECTORAL AREA OF PRINCES TOWN  
- APPENDIX M - (1)**
- 142 Electoral District of Ben Lomond/Hardbargain/Williamsville
- 143 Electoral District of Corinth/Cedar Hill
- 144 Electoral District of Fifth Company
- 145 Electoral District of Hindustan/St. Mary's
- 146 Electoral District of Inverness/Princes Town South
- 147 Electoral District of Lengua/Indian Walk
- 148 Electoral District of Moruga
- 149 Electoral District of New Grant/Tableland
- 150 Electoral District of Reform/Manahambre
- 151 Electoral District of St. Julien/Princes Town North
- 152 BOUNDARIES OF THE REGION OF SANGRE GRANDE
- 153 - 154 **APPENDIX N** - Names of electoral districts recommended
- 155 **REGIONAL MUNICIPALITY ELECTORAL AREA OF SANGRE  
GRANDE - APPENDIX N - (1)**
- 156 Electoral District of Cumuto/Tamana
- 157 Electoral District of Manzanilla
- 158 Electoral District of Sangre Grande Northeast
- 159 Electoral District of Sangre Grande Northwest
- 160 Electoral District of Sangre Grande South
- 161 Electoral District of Toco/Fishing Pond

VIII

- 162 - 163 Electoral District of Valencia
- 164 Electoral District of Vega De Oropouche
- 165 BOUNDARIES OF THE REGION OF SAN JUAN/LAVENTILLE
- 166 - 169 **APPENDIX O** - Names of electoral districts recommended
- 170 **REGIONAL MUNICIPALITY ELECTORAL AREA OF SAN JUAN/LAVENTILLE - APPENDIX O - (1)**
- 171 Electoral District of Aranguez/Warner Village
- 172 Electoral District of Barataria
- 173 Electoral District of Beetham/Picton
- 174 Electoral District of Caledonia/Upper Malick
- 175 Electoral District of Febeau/Bourg Mulatresse
- 176 Electoral District of Maracas Bay/Santa Cruz/La Fillette
- 177 Electoral District of Morvant
- 178 Electoral District of Petit Bourg /Mount Lambert/Champs Fleurs
- 179 Electoral District of San Juan East
- 180 Electoral District of San Juan West
- 181 Electoral District of St. Anns/Cascade/Mon Repos West
- 182 Electoral District of St. Barbs/Chinapoo
- 183 Electoral District of Success/Trou Macaque
- 184 BOUNDARIES OF THE REGION OF SIPARIA
- 185 - 187 **APPENDIX P** - Names of electoral districts recommended
- 188 **REGIONAL MUNICIPALITY ELECTORAL AREA OF SIPARIA - APPENDIX P - (1)**
- 189 Electoral District of Avocat/San Francique North
- 190 Electoral District of Brighton/Vessigny
- 191 Electoral District of Cedros
- 192 Electoral District of Erin
- 193 Electoral District of Mon Desir
- 194 Electoral District of Otaheite/Rousillac
- 195 Electoral District of Palo Seco
- 196 Electoral District of Siparia East/San Francique South
- 197 Electoral District of Siparia West/Fyzabad

198	BOUNDARIES OF THE REGION OF TUNAPUNA/PIARCO
199 - 202	<b>APPENDIX Q</b> - Names of electoral districts recommended
203	<b>REGIONAL MUNICIPALITY ELECTORAL AREA OF TUNAPUNA/PIARCO - APPENDIX Q - (1)</b>
204	Electoral District of Auzonville/Tunapuna
205 - 206	Electoral District of Blanchisseuse/Santa Rosa
207	Electoral District of Bon Air/Arouca/Cane Farm
208	Electoral District of Carapo
209	Electoral District of Caura/Paradise/Tacarigua
210	Electoral District of Cleaver/D'Abadie
211	Electoral District of Curepe/Pasea
212	Electoral District of Five Rivers
213	Electoral District of Kelly Village/Warrenville
214 - 215	Electoral District of La Florissante/Lopinot
216	Electoral District of Macoya/Trincity
217 - 218	Electoral District of Maracas/Santa Magarita
219	Electoral District of Mausica/Maloney
220	Electoral District of St. Augustine South/Piarco/St. Helena
221	Electoral District of Valsayn/St. Joseph
222 - 223	Electoral District of Wallerfield/La Horquetta
224 - 246	<b>APPENDIX R</b> – The Distribution of Polling Divisions

**APPENDIX Z - Maps showing the electoral areas of the Municipal Corporations (Part Two) and the Regional Municipalities in Trinidad (2014)**

Municipal Corporation electoral area map of Port-of-Spain	Appendix Z - (1)
Municipal Corporation electoral area map of San Fernando	Z - (2)
Municipal Corporation electoral area map of Arima	Z - (3)
Municipal Corporation electoral area map of Point Fortin	Z - (4)
Municipal Corporation electoral area map of Chaguanas	Z - (5)
RegionalMunicipality electoral area map of Couva/Tabaquite/Talparo	Z - (6)
RegionalMunicipality electoral area map of Diego Martin	Z - (7)
RegionalMunicipality electoral area map of Mayaro/Rio Claro	Z - (8)
RegionalMunicipality electoral area map of Penal/Debe	Z - (9)
RegionalMunicipality electoral area map of PrincesTown	Z- (10)
RegionalMunicipality electoral area map of Sangre Grande	Z- (11)
RegionalMunicipality electoral area map of San Juan/Laventille	Z- (12)
RegionalMunicipality electoral area map of Siparia	Z- (13)
RegionalMunicipality electoral area map of Tunapuna/Piarco	Z- (14)

**ALPHABETICAL INDEX OF ELECTORAL DISTRICTS**

	Page(s)
ARANGUEZ/WARNER VILLAGE	171
ARIMA CENTRAL	41
ARIMA NORTHEAST	42
ARIMA WEST/O'MEARA	43
AUZONVILLE/TUNAPUNA	204
AVOCAT/SAN FRANCIQUE NORTH	189
BAGATELLE/BLUE BASIN	103
BALMAIN/CALCUTTA NO. 2	81
BARATARIA	172
BARRACKPORE WEST	128
BEETHAM/PICTON	173
BELLE VUE/BOISSIERE NO. 1	104
BELMONT EAST	11
BELMONT NORTH AND WEST	12
BELMONT SOUTH	13
BEN LOMOND/HARDBARGAIN/WILLIAMSVILLE	143
BICHE/CHARUMA	118
BLANCHISSEUSE/SANTA ROSA	205 - 206
BON AIR/AROUCA/CANE FARM	207
BRECHIN CASTLE/ESPERANZA	82
BRIGHTON/VESSIGNY	190
BRONTE	129
CALEDONIA/UPPER MALICK	174
CALIFORNIA/POINT LISAS	83
CALVARY	44
CAP-DE-VILLE/FANNY VILLAGE	51
CAPARO/MAMORAL	84 - 85

**ALPHABETICAL INDEX OF ELECTORAL DISTRICTS - continued**

	Page(s)
CARAPO	208
CARATAL/TORTUGA	86
CARLI BAY/ CALCUTTA NO. 3/MC BEAN	87
CAURA/PARADISE/TACARIGUA	209
CEDROS	191
CHAGUARAMAS/POINT CUMANA	105
CHARLIEVILLE	61
CLAXTON BAY/POINTE-A-PIERRE	88
CLEAVER/D'ABADIE	210
COCAL/MAFEKING	119
COCOYEA/TAROUBA	28
CORINTH/CEDAR HILL	143
COVIGNE/RICH PLAIN	106
CUMUTO/TAMANA	156
CUNUPIA	62
CUREPE/PASEA	211
DEBE EAST/L'ESPERANCE/UNION HALL	130
DEBE WEST	131
DIAMONDVALE	107
EASTDRYRIVER	14
ECCLESVILLE	120
EDINBURGH/LONGDENVILLE	63
EGYPT	52
ENTERPRISE NORTH/ESMERALDA	64
ENTERPRISE SOUTH	65
ERIN	192
FEBEAU/BOURG MULATRESSE	175
FELICITY/ENDEAVOUR	66

**ALPHABETICAL INDEX OF ELECTORAL DISTRICTS - continued**

	Page(s)
FIFTH COMPANY	144
FIVE RIVERS	212
FREEPORT/CHICKLAND	89
GASPARILLO/BONNE AVENTURE	90
GLENCOE/GOODWOOD/LA PUERTA	108
HINDUSTAN/ST. MARY'S	145
HOLLYWOOD	53
INVERNESS/PRINCES TOWN SOUTH	146
KELLY VILLAGE/WARRENVILLE	213
LA FLORISSANTE/LOPINOT	214 - 215
LA FORTUNE	132
LAS LOMAS/SAN RAFAEL	91
LENGUA/INDIAN WALK	147
LES EFFORTS EAST/CIPERO	29
LES EFFORTS WEST/LA ROMAIN	30
LONGDENVILLE/TALPARO	92 - 93
MACOYA/TRINCITY	216
MALABAR NORTH	45
MALABAR SOUTH	46
MANZANILLA	157
MARABELLA EAST	31
MARABELLA SOUTH/VISTABELLA	32
MARABELLA WEST	33
MARACAS BAY/SANTA CRUZ/LA FILLETTE	176
MARACAS/SANTA MAGARITA	217 - 218
MAUSICA/MALONEY	219
MAYARO/GUAYAGUAYARE	121

**ALPHABETICAL INDEX OF ELECTORAL DISTRICTS - continued**

	Page(s)
MOKA/BOISSIERE NO. 2	109
MON DESIR	193
MON REPOS/NAVET	34
MONTROSE	67
MORNE COCO/ALYCE GLEN	110 - 111
MORUGA	148
MORVANT	177
MUNROE ROAD/CARONI SAVANNAH	68
NEW GRANT/TABLELAND	149
NEW VILLAGE	55
NEWLANDS/MAHAICA	54
NORTHERN PORT-OF-SPAIN	15
OTAHEITE/ROUSILLAC	194
PALMISTE/HERMITAGE	133
PALO SECO	195
PENAL	134
PERSEVERANCE/WATERLOO	94
PETIT BOURG/MOUNT LAMBERT /CHAMPS FLEURS	178
PETIT VALLEY/COCORITE	112
PIPARO/SAN PEDRO/TABAQUITE	95 - 96
PLEASANTVILLE	35
QUINAM/MORNE DIABLO	135
REFORM/MANAHAMBRE	150
RIO CLARO NORTH	122
RIO CLARO SOUTH/CAT'S HILL	123
ROCHARD/BARRACKPORE EAST	136
SAN JUAN EAST	179

**ALPHABETICAL INDEX OF ELECTORAL DISTRICTS - continued**

	Page(s)
SAN JUAN WEST	180
SANGRE GRANDE NORTHEAST	158
SANGRE GRANDE NORTHWEST	159
SANGRE GRANDE SOUTH	160
SIPARIA EAST/SAN FRANCIQUE SOUTH	196
SIPARIA WEST/FYZABAD	197
SOUTHERN PORT-OF-SPAIN	16
SPRINGVALE/PARADISE	36
ST.ANNSRIVER CENTRAL	17
ST.ANNSRIVER NORTH	18
ST.ANNSRIVER SOUTH	19
ST. ANNS/CASCADE/MON REPOS WEST	181
ST. AUGUSTINE SOUTH/PIARCO/ST. HELENA	220
ST. BARBS/CHINAPOO	182
ST. JAMES EAST	20
ST. JAMES WEST	21
ST. JULIEN/PRINCES TOWN NORTH	151
ST. LUCIEN/CAMERON HILL	113
ST. MARY'S/CARLSEN FIELD	97
SUCCESS/TROU MACAQUE	183
TECHIER/GUAPO	56
TOCO/FISHING POND	161
TUMPUNA	47
VALENCIA	162 - 163
VALSAYN/ST. JOSEPH	221
VEGA DE OROPOUCHE	164
WALLERFIELD/LA HORQUETTA	222 - 223
WOODBROOK	22



**EIGHTH REPORT OF THE ELECTIONS AND BOUNDARIES COMMISSION  
UNDER THE MUNICIPAL CORPORATIONS ACT 1990, CHAP. 25:04 AND THE  
ELECTIONS AND BOUNDARIES COMMISSION (LOCAL GOVERNMENT AND  
TOBAGO HOUSE OF ASSEMBLY) ACT, CHAP. 25:50  
FOR THE PURPOSES OF LOCAL GOVERNMENT ELECTIONS IN TRINIDAD**

**To:**

**The Honourable Marlene Coudray,  
Minister of Local Government,  
Kent House,  
Maraval,  
PORT OF SPAIN**

1. The Eighth Report of the Elections and Boundaries Commission (the Commission) on the review of constituency boundaries for the purposes of Local Government Elections in Trinidad, which submission you are now receiving and of which the Commission has the honour of presenting to you, has its basis in two Acts contained in the Laws of Trinidad and Tobago, namely:
  - (a) the Municipal Corporations Act, Chap. 25:04 (the first Act); and
  - (b) the Elections and Boundaries Commission (Local Government and Tobago House of Assembly) Act, Chap. 25:50 (the second Act).
2. Subsections 11(1) and 11(2) of the first Act, provide as follows:
  - “(1) Councillors shall be elected by the electors for each Municipality in the manner provided for in the Representation of the People Act.”
  - (2) The number of Councillors to be elected to the Council of each Corporation shall, subject to the provisions of the Elections and Boundaries Commission (Local Government) Act, be as set out in the Third Schedule, or in any Order made pursuant to section 5(2).”
3. Subsection 4(1) of the second Act specifies the following:
  - “4(1) The Commission shall define and review the boundaries of the electoral districts into which an electoral area is, or is to be, divided and shall submit to the Minister reports either:
    - (a) showing the constituencies into which it recommends that an electoral area should be divided in order to give effect to the Rules set out in the Second Schedule; or
    - (b) stating that, in the opinion of the Commission, no alteration is required to the existing number or boundaries of electoral districts in order to give effect to the said Rules.”

Subsections 4(2)(a) and 4(2)(b) of this same Act require that:

  - “4(2) Reports under sub-section (1) shall be submitted by the Commission –
    - (a) in the case of its first report after the commencement of this Act, not later than six months after the date of the commencement;
    - (b) in the case of any subsequent report, not less than two nor more than three years from the date of the submission of its last report;”
4. The Seventh Report of the Commission under the second Act for the purposes of Local Government Elections is dated 3<sup>rd</sup> July 2011. Therefore the latest date for submission of the instant Report is 2<sup>nd</sup> July 2014.

5. The Second Schedule of the second Act prescribes the Rules to be followed by the Commission, in its review of the number and boundaries of the electoral districts into which an electoral area is or is to be divided in order to give effect to the Rules in the said Schedule.

6. For Regional Corporations, Rule 4 of this schedule as amended provides these directions –

“The number of electors in an electoral district of a municipal electoral area shall be the number obtained by dividing the number of electors in that electoral area by the number of electoral districts shown opposite the name of that electoral area in the third column of Part 1 of the First Schedule, but the Commission may in consideration of topographical factors vary such number provided that in no case shall the number of electors in any one electoral district of an electoral area exceed or be less than the number of electors in any other electoral district of that electoral area by more than twenty-five percent.”

7. For Municipal Corporations, Rules 1, 2 and 3 of the same schedule provide as stated hereunder:

Rule 1:

“The number of electors in each electoral district of a regional electoral area shall, so far as practicable, be the number obtained by the application of rule 2, but the Commission may, in consideration of rule 3 vary such number provided that in no case shall the number of electors in any one electoral district of an electoral area exceed or be less than the number of electors in any other electoral district of that electoral area by more than twenty-five percent.”

Rule 2(1):

“The number of electoral districts in a regional electoral area in Trinidad shall be determined as follows:

There shall be in every electoral area a basic number of four electoral districts. To this basic number shall be added the number obtained by dividing the electorate of the electoral area by 15,000; but where in any electoral area the electorate is –

- (a) less than 15,000, there shall be five electoral districts;
- (b) more than 15,000, any residual number left after dividing the total electorate by 15,000 shall be treated as if that number were 15,000 and one electoral district shall be added in respect of such residual number.”

Rule 2(2):

“There shall be twelve electoral districts in the electoral area of Tobago.”

Rule 3:

“In the division of electoral districts in regional electoral areas natural boundaries such as major highways and rivers shall be used wherever possible.”

8. In respect of both Municipal Corporations and Regional Corporations, Rule 5 of the same Schedule provides the following directions:

Rule 5:

“ In the delimitation of electoral districts in electoral areas –

- (a) rules 1, 2(1) and 3 shall apply in respect of regional electoral districts;
- (b) rules 1, 2(2) and 3 shall apply in respect of the electoral area of Tobago; and
- (c) rule 4 shall apply in respect of municipal electoral areas.”

9. In the Seventh Report of the Commission on the Review of Electoral Boundaries, the electorate in the electoral area of Trinidad as it appeared in the Commission’s records, as at **28<sup>th</sup> March 2011** numbered **1,009,752**. The corresponding figure as at **14<sup>th</sup> March 2014** for

the Eighth Report is **1,040,823**, thus reflecting an increase of **31,071** equivalent to approximately **3%** over the former total. Thus the average increase in the electorate during the three-year period is roughly **10,360** per year.

### METHODOLOGY

10. Employing the revised data, the Commission duly reviewed the number and boundaries of the electoral districts into which each of the fourteen (14) electoral areas in Trinidad is divided.
11. Upon application of Rule 4 referred to at paragraph 6 of the foregoing the outcomes are as follows, bearing in mind that the number of electoral districts in each of the five (5) electoral areas of the Municipalities (i.e. Cities and Boroughs) are fixed by law.

#### FIVE (5) MUNICIPAL CORPORATIONS

#### ARIMA; CHAGUANAS; POINT FORTIN; PORT OF SPAIN; AND SAN FERNANDO

##### ELECTORAL AREA OF BOROUGH OF ARIMA

##### 7 Electoral Districts : Total Electorate 28,137

Finding: Highest Electorate : 4,548 (Malabar South)  
Lowest Electorate : 3,518 (Calvary)

Therefore, the highest is 29% above the lowest; and the lowest is 23% below the highest.

Adjustments: Six hundred and ninety (690) electors in PD<sup>1</sup> 1983 in the electoral district of Malabar South were transferred to the electoral district of Tumpuna. Accordingly, the electorate in Malabar South was reduced to **3,858**, while that in Tumpuna increased to **4,821**.

Eight hundred and twenty-seven (827) electors in PD 2035 in the electoral district of Tumpuna were transferred to the electoral district of Arima Northeast. Accordingly, the electorate in Tumpuna was reduced to **3,994**, while that in Arima Northeast increased to **4,868**.

Five hundred and twenty-two (522) electors in PD 1937 in the electoral district of Arima Northeast were transferred to the electoral district of Calvary. Accordingly, the electorate in Arima Northeast was reduced to **4,346**, while that in Calvary increased to **4,040**.

Result: Highest Electorate : 4,346 (Arima Northeast)  
Lowest Electorate : 3,853 (Arima West/O'Meara)

Therefore, the highest is 13% above the lowest; and the lowest is 11% below the highest.

##### ELECTORAL AREA OF BOROUGH OF CHAGUANAS

##### 8 Electoral Districts : Total Electorate 64,218

Finding: Highest Electorate : 9,202 (Edinburgh/Longdenville)  
Lowest Electorate : 7,564 (Felicity/Endeavour)

Therefore, the highest is 22% above the lowest; and the lowest is 18% below the highest.

Result: No Change necessary.

##### ELECTORAL AREA OF BOROUGH OF POINT FORTIN

##### 6 Electoral Districts : Total Electorate 16,557

<sup>1</sup>In all instances in the Report, PD refers to Polling Division.

Finding: Highest Electorate : 3,084 (Egypt)  
 Lowest Electorate : 2,612 (Cap-de-Ville/Fanny Village)

Therefore, the highest is 18% above the lowest; and the lowest is 15% below the highest.

Result: No Change necessary.

**ELECTORAL AREA OF CITY OFPORT OF SPAIN  
 12 Electoral Districts : Total Electorate 38,401**

Finding: Highest Electorate : 3,370 (St. James West)  
 Lowest Electorate : 2,922 (St. Ann’s River North)

Therefore, the highest is 15% above the lowest; and the lowest is 13% below the highest.

Result: No Change necessary.

**ELECTORAL AREA OF CITY OFSAN FERNANDO  
 9 Electoral Districts : Total Electorate 50,343**

Finding: Highest Electorate : 6,125 (Cocoyea/Tarouba)  
 Lowest Electorate : 5,052 (Les Efforts East/Cipero)

Therefore, the highest is 21% above the lowest; and the lowest is 17.5% below the highest.

Result: No Change necessary.

12. As concerns the nine (9) Regional Corporations, the Commission reviewed, in accordance with the provisions of Rules 1, 2(1) and 3 of the Second Schedule of the second Act, both the number and boundaries of their electoral districts.

The results of this review are provided below; but before providing the relevant details, it is necessary to point out that as a consequence of the adjustments made in one electoral area viz: Tunapuna/Piarco, several name changes to electoral districts have been recommended which would reflect more accurately the predominant communities.

**NINE (9) REGIONAL CORPORATIONS**

**ELECTORAL AREA OF COUVA/TABAQUITE/TALPARO  
 14Electoral Districts : Total Electorate 143,390**

Finding: Highest Electorate : 11,306 (Carli Bay/Calcutta No. 3/Mc Bean)  
 Lowest Electorate : 9,185 (Caparo/Mamoral)

Therefore, the highest is 23% above the lowest; and the lowest is 19% below the highest.

Result: No Change necessary.

**ELECTORAL AREA OF DIEGO MARTIN  
 10Electoral districts : Total Electorate 86,922**

Finding: Highest Electorate : 9,553 (Glencoe/Goodwood/La Puerta)  
 Lowest Electorate : 8,095 (Diamond Vale)

Therefore, the highest is 18% above the lowest; and the lowest is 15% below the highest.

Result: No Change necessary.

**ELECTORAL AREA MAYARO/RIO CLARO**  
**6 Electoral Districts : Total Electorate 28,834**

Finding: Highest Electorate : 5,157 (Ecclesville)  
 Lowest Electorate : 4,358 (Rio Claro North)

Therefore, the highest is 18% above the lowest; and the lowest is 15% below the highest.

Result: No Change necessary.

**ELECTORAL AREA OF PENAL/DEBE**  
**9 Electoral Districts : Total Electorate 74,840**

Finding: Highest Electorate : 9,436 (Debe East/L'Esperance/Union Hall)  
 Lowest Electorate : 7,496 (Penal)

Therefore, the highest is 26% above the lowest; and the lowest is 21% below the highest.

Adjustments: One thousand, two hundred and eighty-one (1,281) electors in PD 3805 in the electoral district of Debe East/L'Esperance/Union Hall were transferred to the electoral district of Palmiste/Hermitage. Accordingly, the electorate in Debe East/L'Esperance/Union Hall was reduced to **8,155**, while that in Palmiste/Hermitage increased to **9,667**.

Nine hundred and twenty-four (924) electors in PD 3781 in the electoral district of Palmiste/Hermitage were then transferred to the electoral district of La Fortune. Accordingly, the electorate in Palmiste/Hermitage was reduced to **8,743**, while that in La Fortune increased to **9,405**.

Seven hundred and seventy-six (776) electors in PD 3750 in the electoral district of La Fortune were then transferred to the electoral district of Debe/West. Accordingly, the electorate in La Fortune was reduced to **8,629**, while that in Debe/West increased to **8,415**.

Result: Highest Electorate : 8,859 (Quinam/Morne Diablo)  
 Lowest Electorate : 7,496 (Penal)

Therefore, the highest is 18% above the lowest; and the lowest is 15% below the highest.

Thus changes are in conformity with Rule 1 at paragraph 7 supra.

**ELECTORAL AREA OF PRINCES TOWN**  
**10 Electoral Districts : Total Electorate 79,463**

Finding: Highest Electorate : 8,651 (BenLomond/Hardbargain/Williamsville)  
 Lowest Electorate : 7,245 (St. Julien/Princes Town North)

Therefore, the highest is 19% above the lowest; and the lowest is 16% below the highest.

Result: No Change necessary.

**ELECTORAL AREA OF SANGRE GRANDE**  
**8 Electoral Districts : Total Electorate 55,074**

Finding: Highest Electorate : 7,684 (Valencia)  
 Lowest Electorate : 6,228 (Manzanilla)

Therefore, the highest is 23% above the lowest; and the lowest is 19% below the highest.

Result: No Change necessary.

**ELECTORAL AREA OF SAN JUAN/LAVENTILLE**  
**13 Electoral Districts : Total Electorate 134,917**

Finding: Highest Electorate : 11,300 (Aranguez/Warner Village)  
 Lowest Electorate : 9,654 (Morvant)

Therefore, the highest is 17% above the lowest; and the lowest is 15% below the highest.

Result: No Change necessary.

**ELECTORAL AREA OF SIPARIA**  
**9 Electoral Districts : Total Electorate 70,661**

Finding: Highest Electorate : 8,755 (Otaheite/Rousillac)  
 Lowest Electorate : 7,018 (Cedros)

Therefore, the highest is 24.7% above the lowest; and the lowest is 20% below the highest.

Result: No Change necessary.

**ELECTORAL AREA OF TUNAPUNA/PIARCO**  
**16 Electoral Districts : Total Electorate 169,066**

Comment: By application of Rule 2(1) of the Second Schedule of the second Act, the number of electoral districts is equal to sixteen (16), an increase of one. In the Seventh Report of the Commission under the Municipal Corporations Act, 1990 and the Elections and Boundaries Commission (Local Government) Act, Chap. 25:50, the number of electoral districts for this electoral area equalled fifteen (15).

Accordingly, some adjustments became necessary to satisfy this increase. These are reflected in the following.

- Adjustments:
- i. Six hundred and twenty-one (621) electors in PD 1615 in the electoral district of Maracas/Santa Magarita were transferred to the electoral district of Auzonville/Tunapuna. Accordingly, the electorate in Maracas/Santa Magarita was reduced to **10,757**, while that in Auzonville/Tunapuna increased to **11,803**.
  - ii. Seven hundred and ninety-three (793) electors in PD 1695 and seven hundred and seventy-one (771) electors in PD 1710 in the electoral district of Auzonville/Tunapuna were then transferred to the electoral district of Caura/Paradise/Tacarigua. Accordingly, the electorate in Auzonville/Tunapuna was reduced to **10,239**; while that in Caura/Paradise/Tacarigua increased to **12,119**.
  - iii. Eight hundred and seventy-two (872) electors in PD 1770 and seven hundred and fifty (750) electors in PD 1775 in the electoral district of Caura/Paradise/Tacarigua were transferred to the electoral district of Five Rivers/Lopinot. Accordingly, the electorate in Caura/Paradise/Tacarigua was reduced to **10,497**, while that in Five

Rivers/Lopinot increased to **13,378**.

- iv. Five hundred and thirty-three (533) electors in PD 1840; seven hundred and fifty-seven (757) electors in PD 1865 and seven hundred and sixty-five (765) electors in PD 1870 in the electoral district of Five Rivers/Lopinot were transferred to the electoral district of La Florissante/Cleaver. Accordingly, the electorate in Five Rivers/Lopinot was reduced to **11,323**, while that in La Florissante/Cleaver increased to **13,988**.

**It is recommended that Five Rivers/Lopinot be renamed Five Rivers.**

- v. One thousand, five hundred and three (1,503) electors in PD 1815 in the electoral district of Bon Air/Arouca/Cane Farm were transferred to the electoral district of La Florissante/Cleaver. Accordingly, the electorate in Bon Air/Arouca/Cane Farm was reduced to **9,971**, while that in La Florissante/Cleaver increased to **15,491**.
- vi. One thousand and sixty-six (1,066) electors in PD 1943; three thousand, one hundred and seventy-five (3,175) electors in PD 1945 and one thousand, four hundred and forty-four (1,444) electors in PD 1950 in the electoral district of La Florissante/Cleaver were transferred to the electoral district of D'Abadie/Carapo. Accordingly, the electorate in La Florissante/Cleaver was reduced to **9,806** while that in D'Abadie/Carapo increased to **17,840**.
- vii. Five hundred and fifteen (515) electors in PD 1957; one thousand and thirty (1,030) electors in PD 1958; four hundred and forty-one (441) electors in PD 2048; six hundred and nineteen (619) electors in PD 2049; nine hundred and fifteen (915) electors in PD 2050; eight hundred and ninety-three (893) electors in PD 2051; five hundred and sixty-three (563) electors in PD 2052; nine hundred and thirty-four (934) electors in PD 2057 and nine hundred and thirty-eight (938) electors in PD 2058 were transferred from the electoral district of D'Abadie/Carapo, resulting in a reduced electorate in D'Abadie/Carapo of **10,992** electors.

**It is recommended that the revised D'Abadie/Carapo electoral district at 10,992 electors be renamed Cleaver/D'Abadie.**

**It is also recommended that the electoral district of La Florissante/Cleaver be renamed La Florissante/Lopinot.**

- viii. Six hundred and sixty-eight (668) electors in PD 2089 and five hundred and eleven (511) electors in PD 2090 in the electoral district of Blanchisseuse/Santa Rosa were transferred to the electoral district of Wallerfield/La Horquetta. Accordingly, the electorate in Blanchisseuse/Santa Rosa was reduced to **10,764**, while that in Wallerfield/La Horquetta increased to **13,152**.
- ix. Five hundred and fifteen (515) electors in PD 1957; one thousand and thirty (1,030) electors in PD 1958; four hundred and forty-one (441) electors in PD 2048; six hundred and nineteen (619) electors in PD 2049; nine hundred and fifteen (915) electors in PD 2050; eight hundred and ninety-three (893) electors in PD 2051; five hundred and sixty-three (563) electors in PD 2052; nine hundred and thirty-four (934) electors in PD 2057 and nine hundred and thirty-eight (938) electors in PD 2058 all formerly of D'Abadie/Carapo and one thousand, two hundred and fifty-six (1,256) electors in PD 2054;

eight hundred and fifty-two (852) electors in PD 2062; and eight hundred and eighty (880) electors in PD 2063 from the electoral

district of Wallerfield/La Horquetta were constituted to create a new electoral district of Carapo with **9,836** electors. Accordingly, the electorate in Wallerfield/La Horquetta was reduced to **10,164**.

The revised configuration of the electoral area of Tunapuna/Piarco, now consisting of sixteen (16) electoral districts, comprises the following:

<b>Electoral District</b>	<b>Electorate</b>
Auzonville/Tunapuna	10,239
Blanchisseuse/Santa Rosa	10,764
Bon Air/Arouca/Cane Farm	9,971
<b>Carapo (New District)</b>	<b>9,836</b>
Caura/Paradise/Tacarigua	10,497
Cleaver/D'Abadie ( <b>formerly D'Abadie/Carapo</b> )	10,992
Curepe/Pasea	10,417
Five Rivers ( <b>formerly Five Rivers/Lopinot</b> )	11,323
Kelly Village/Warrenville	10,539
La Florissante/Lopinot ( <b>formerly La Florissante/Cleaver</b> )	9,806
Macoya/Trincity	10,810
Maracas/Santa Magarita	10,757
Mausica/Maloney	11,509
St. Augustine South/Piarco/St. Helena	10,933
Valsayn/St. Joseph	10,509
Wallerfield/La Horquetta	10,164

Result:	Highest Electorate	:	11,509 (Mausica/Maloney)
	Lowest Electorate	:	9,806 (La Florissante/Lopinot)

Therefore, the highest is 17% above the lowest; and the lowest is 15% below the highest.

### **SUMMARY OF RESULTS OF REVIEW**

13. The exercise of reviewing the boundaries of the electoral districts of the five (5) Municipal Corporations and nine (9) Regional Corporations resulted in a number of changes which are summarized as follows.
  - i. Being fixed by law, the *number* of electoral districts in the electoral areas of the five (5) Municipalities remain unchanged;
  - ii. Alterations are required to the *boundaries* of four electoral districts in the Municipal electoral area of Arima;
  - iii. Alteration in the number of electoral districts in the Regional Corporation of Tunapuna/Piarco due to an increase in number from fifteen (15) to sixteen (16). Refer to Table 1 below;
  - iv. Adjustments to the electorate in the electoral areas of the Municipal Corporation of Arima, and of the Regional Corporations of Penal/Debe and Tunapuna/Piarco resulted in alterations to the boundaries of seventeen (17) electoral districts. Refer to columns 1 and 2 in Table 1 below;
  - v. No changes were effected in the boundaries of one hundred and nineteen (119) electoral districts as shown in column 3 of Table 1.

**TABLE 1**



<b>Electoral Area</b>	<b>No. of Electoral Districts with Altered Boundaries as Recommended</b>	<b>No. of New Electoral Districts</b>	<b>No. of Electoral Districts with Unaltered Boundaries</b>	<b>Total</b>
<b>COLUMN 1</b>	<b>COLUMN 2</b>	<b>COLUMN 3</b>	<b>COLUMN 4</b>	
<b>Port of Spain</b>	0	N.A.*	12	12
<b>San Fernando</b>	0	N.A.	9	9
<b>Arima</b>	4	N.A.	3	7
<b>Chaguanas</b>	0	N.A.	8	8
<b>Point Fortin</b>	0	N.A.	6	6
<b>Couva/Tabaquite/Talparo</b>	0	0	14	14
<b>Diego Martin</b>	0	0	10	10
<b>Mayaro/Rio Claro</b>	0	0	6	6
<b>Penal/Debe</b>	4	0	5	9
<b>Princes Town</b>	0	0	10	10
<b>Sangre Grande</b>	0	0	8	8
<b>San Juan/Laventille</b>	0	0	13	13
<b>Siparia</b>	0	0	9	9
<b>Tunapuna/Piarco</b>	9	1	6	16
<b>Totals</b>	<b>17</b>	<b>1</b>	<b>119</b>	<b>137</b>

\* N.A. Not Applicable

The proposed name of the additional electoral district in the electoral area of Tunapuna/Piarco and the suggested name changes of three (3) electoral districts in this selfsame electoral area, for the reason stated previously at paragraph 12 supra, are summarized in Table 2 hereunder.

**TABLE 2**

<b>Electoral Area</b>	<b>Proposed Name of New Electoral District</b>	<b>Proposed Name Change of Electoral District</b>
<b>Tunapuna/Piarco</b>	<b>Carapo</b>	<b>Cleaver/D'Abadie</b> (formerly D'Abadie/Carapo)
		<b>Five Rivers</b> (formerly Five Rivers/Lopinot)
		<b>La Florissante/Lopinot</b> (formerly La Florissante/Cleaver)

### **RECOMMENDATIONS**


14. The Commission accordingly recommends:

- i. Creation of an additional electoral district in the electoral area of the Regional Corporation of Tunapuna/Piarco, by virtue of Rule 2(1) of the Second Schedule of the Second Act aforesaid; and, this new electoral district be called CARAPO;
- ii. Changes in the boundaries of:
  - a) Four (4) electoral districts of the electoral area of one (1) Municipal Corporation, viz. Arima;
  - b) Nine (9) electoral districts of the electoral area of the Regional Corporation of TUNAPUNA/PIARCO; and
  - c) Four (4) districts of the electoral area of the Regional Corporation of PENAL/DEBE.


- iii. Changes in the names of three (3) electoral districts in the electoral area of the Regional Corporation of Tunapuna/Piarco as shown in Table 2;
- iv. That the one hundred and thirty-seven (137) electoral districts in the fourteen (14) electoral areas of the Municipal and Regional Corporations in Trinidad should carry the names shown in Appendix C;
- v. That the one hundred and thirty-seven (137) electoral districts referred to at (iv) above be defined as provided in Appendices C to Q;
- vi. Distribution of PDs by electoral district as shown at Appendix C; and,
- vii. That the electoral districts in the fourteen (14) electoral areas of the Municipal and Regional Corporations in Trinidad be delineated as shown in the electoral maps at the end of this Report.

Respectfully submitted this 16<sup>th</sup> of June, 2014.

**THE ELECTIONS AND BOUNDARIES COMMISSION**

  
.....  
NORBERT MASSON  
CHAIRMAN

  
.....  
MARK RAMKERRYSINGH  
MEMBER

  
.....  
LEWIS W. CHARLES  
MEMBER

  
.....  
NOEL KALICHARAN  
MEMBER

This page is intentionally left blank.

**APPENDIX A**

**THE NAMES OF THE MUNICIPAL CORPORATIONS ELECTORAL AREAS  
AND THE REGIONAL MUNICIPALITIES ELECTORAL AREAS IN TRINIDAD  
WITH THE NUMBER OF ELECTORAL DISTRICTS AND THE ELECTORATE  
IN EACH ELECTORAL AREA AS AT MARCH 14, 2014**

**A. MUNICIPAL CORPORATIONS ELECTORAL AREAS:**

<b>CITIES AND BOROUGHES</b>	<b>NUMER OF POLLING DIVISIONS</b>	<b>ELECTORATE 2014/03/14</b>	<b>NUMBER OF ELECTORAL DISTRICTS</b>
City of Port-of-Spain	111	38,401	12*
City of San Fernando	98	50,343	9*
Borough of Arima	43	28,137	7*
Borough of Point Fortin	35	16,557	6*
Borough of Chaguanas	76	64,218	8*
<b>SUB-TOTAL</b>	<b>363</b>	<b>197,656</b>	<b>42</b>

\* Fixed by Law

**B. REGIONAL MUNICIPAL CORPORATIONS ELECTORAL AREAS:**

<b>REGIONAL MUNICIPALITIES ELECTORAL AREAS</b>	<b>NUMER OF POLLING DIVISIONS</b>	<b>ELECTORATE 2014/03/14</b>	<b>PROPOSED NUMBER OF ELECTORAL DISTRICTS</b>
Couva/Tabaquite/Talparo	178	143,390	14
Diego Martin	133	86,922	10
Mayaro/Rio Claro	51	28,834	6
Penal/Debe	67	74,840	9
PrincesTown	112	79,463	10
Sangre Grande	85	55,074	8
San Juan/Laventille	175	134,917	13
Siparia	100	70,661	9
Tunapuna/Piarco	185	169,066	16
<b>SUB-TOTAL</b>	<b>1,086</b>	<b>843,167</b>	<b>95</b>
<b>TOTAL</b>	<b>1,449</b>	<b>1,040,823</b>	<b>137</b>

**APPENDIX B****MUNICIPAL CORPORATIONS**

TABLE SHOWING THE ELECTORAL AREAS IN WHICH THE NUMBER OF ELECTORAL DISTRICTS IS FIXED BY LAW, THE RECOMMENDED NAMES OF SUCH ELECTORAL DISTRICTS AND THE NUMBER OF ELECTORS FOR EACH

<b>ELECTORAL AREAS</b>	<b>NUMBER OF ELECTORAL DISTRICTS</b>	<b>NAME OF ELECTORAL DISTRICT</b>	<b>ELECTORATE</b>
PORT-OF-SPAIN	12	1. BELMONT EAST	3,276
		2. BELMONT NORTH AND WEST	3,296
		3. BELMONT SOUTH	3,049
		4. EASTDRYRIVER	2,950
		5. NORTHERN PORT-OF-SPAIN	3,242
		6. SOUTHERN PORT-OF-SPAIN	3,259
		7. ST. ANN'S RIVER CENTRAL	3,303
		8. ST. ANN'S RIVER NORTH	2,922
		9. ST. ANN'S RIVER SOUTH	3,334
		10. ST. JAMES EAST	3,058
		11. ST. JAMES WEST	3,370
		12. WOODBROOK	3,342
TOTAL			38,401
SAN FERNANDO	9	1. COCOYEA/TAROUBA	6,125
		2. LES EFFORTS EAST/CIPERO	5,052
		3. LES EFFORTS WEST/LA ROMAIN	5,564
		4. MARABELLA EAST	6,095
		5. MARABELLA SOUTH/VISTABELLA	5,125
		6. MARABELLA WEST	5,330
		7. MON REPOS /NAVET	6,022
		8. PLEASANTVILLE	5,629
		9. SPRINGVALE/PARADISE	5,401
TOTAL			50,343

*APPENDIX B – (CONTINUED)**MUNICIPAL CORPORATIONS*

**TABLE SHOWING THE ELECTORAL AREAS IN WHICH THE NUMBER OF ELECTORAL DISTRICTS IS FIXED BY LAW. THE RECOMMENDED NAMES OF SUCH ELECTORAL DISTRICTS AND THE NUMBER OF ELECTORS FOR EACH**

<b>ELECTORAL AREAS</b>	<b>NUMBER OF ELECTORAL DISTRICTS</b>	<b>NAME OF ELECTORAL DISTRICT</b>	<b>ELECTORATE</b>
ARIMA	7	1. ARIMA CENTRAL	4,064
		2. ARIMA NORTHEAST	4,346
		3. ARIMA WEST/O'MEARA	3,853
		4. CALVARY	4,040
		5. MALABAR NORTH	3,982
		6. MALABAR SOUTH	3,858
		7. TUMPUNA	3,994
TOTAL			28,137
POINT FORTIN	6	1. CAP-DE-VILLE/FANNY VILLAGE	2,612
		2. EGYPT	3,084
		3. HOLLYWOOD	2,615
		4. NEWLANDS/MAHAICA	2,750
		5. NEW VILLAGE	2,658
		6. TECHIER/GUAPO	2,838
TOTAL			16,557
CHAGUANAS	8	1. CHARLIEVILLE	7,735
		2. CUNUPIA	7,648
		3. EDINBURGH/LONGDENVILLE	9,202
		4. ENTERPRISE NORTH/ESMERALDA	8,579
		5. ENTERPRISE SOUTH	7,977
		6. FELICITY/ENDEAVOUR	7,564
		7. MONTROSE	7,878
		8. MUNROE ROAD/CARONI SAVANNAH	7,635
TOTAL			64,218

**MUNICIPAL CORPORATION  
PORT-OF-SPAIN**

**BOUNDARIES OF THE CITY OF PORT-OF-SPAIN AS PRESCRIBED  
AND DEFINED IN THE MUNICIPAL CORPORATIONS ACT, 1990**

*“The City of Port-of-Spain comprises the area which is bounded as follows :-*

- NORTH -** From the point on the north-western boundary of the City of Port-of-Spain as indicated by a monument on the north-western corner of lands of the Church of England proceeding eastwards on a bearing of 299°.09' for a distance of 173.2 feet to a monument; thence on the same bearing for a distance of 2,679.6 feet to another monument; thence on a bearing of 290°.06' crossing Fort George Road to a point about 1,330 feet from the junction of the said Fort George Road with the Western Main Road; thence in a generally north-easterly direction along the southern boundary of Fort George Road to the boundary line between lands now or formerly of Charles Ross and the Public Cemetery; thence north-eastwards along the said boundary line passing between lands now or formerly of Charles Ross and the Public Cemetery to the south bank of the Murray Ravine; thence in a generally south-easterly direction along the south bank of the Murray Ravine to the Bournes Road Ravine; thence in a generally north-easterly direction along the south bank of the Bournes Road Ravine into and along the west bank of the Belle Vue Ravine to the point where it is crossed by Belle Vue Road; thence south-eastwards along Belle Vue Road to Long Circular Road; thence eastwards along Long Circular Road to Saddle Road; thence in a generally easterly and then south-easterly direction along Saddle Road to Circular Road; thence south-eastwards along Circular Road to the point at its intersection with the Lady Young Road; thence north-eastwards and then eastwards along the Lady Young Road to the point at the north-eastern boundary of the City of Port-of-Spain.
- EAST -** From the last mentioned point proceeding southwards along the eastern boundary of the City of Port-of-Spain to the point where Blenman Lane meets Belle Eau Road; thence south-eastwards along Belle Eau Road to the point where it crosses the Santa Barbara Ravine (the eastern boundary of the City of Port-of-Spain); thence in a generally south-easterly and then southerly direction along the eastern boundary of the City of Port-of-Spain to a point on Laventille Road; thence in a generally south-westerly direction along Laventille Road to a point where an imaginary straight line drawn due north from the south-eastern boundary of the Powder Magazine meets it; thence proceeding southwards along the said imaginary straight line to the south-eastern boundary of the Powder Magazine (the eastern boundary of the City of Port-of-Spain); thence continuing southwards along the eastern boundary of the City of Port-of-Spain to a point on the sea coast.
- SOUTH -** From the last mentioned point proceeding in a generally westerly direction along the said sea coast to the point at the south-western corner of lands of the Church of England at Ocean Avenue (the south-western boundary of the City of Port-of-Spain).
- WEST -** From the last mentioned point proceeding north-eastwards along the western boundary of the lands of the Church of England (western boundary of the City of Port-of-Spain) to the point at the north-western corner of the lands of the Church of England on the north-western boundary of the City of Port-of-Spain as indicated by a monument at the point of commencement.”

## APPENDIX C

MUNICIPAL CORPORATION  
PORT-OF-SPAINNAMES OF ELECTORAL DISTRICTS RECOMMENDED AND  
THE NUMBER OF ELECTORS PROPOSED FOR EACH OF THEM

Total Electorate for PORT-OF-SPAIN	38,401
No. of Electoral Districts	12
Average number of electors per Electoral district	3,200
Highest Electorate in the Electoral Area	3,370
Lowest Electorate in the Electoral Area	2,922

NAME OF ELECTORAL DISTRICT	POLLING DIVISIONS	ELECTORATE
	WITHIN ELECTORAL DISTRICTS	
BELMONT EAST (7 P.D's)	0795	613
	0800	343
	0805	548
	0810	620
	0855	306
	0860	500
	0865	346
		3,276
BELMONT NORTH AND WEST (11 P.D's)	0785	275
	0790	217
	0820	273
	0823	228
	0825	241
	0840	248
	0845	251
	0850	307
	0870	788
	0875	161
0880	307	
		3,296
BELMONT SOUTH (10 P.D's)	0715	190
	0730	258
	0735	252
	0740	237
	0745	285
	0750	789
	0755	257
	0760	306
	0765	188
	0770	287
		3,049



## APPENDIX C - (CONTINUED)

MUNICIPAL CORPORATION  
PORT-OF-SPAINNAMES OF ELECTORAL DISTRICTS RECOMMENDED AND  
THE NUMBER OF ELECTORS PROPOSED FOR EACH OF THEM

Total Electorate for PORT-OF-SPAIN	38,401
No. of Electoral Districts	12
Average number of electors per Electoral district	3,200
Highest Electorate in the Electoral Area	3,370
Lowest Electorate in the Electoral Area	2,922

NAME OF ELECTORAL DISTRICT	POLLING DIVISIONS	ELECTORATE
	WITHIN ELECTORAL DISTRICTS	
EAST DRY RIVER (11 P.D's)	0640	224
	0645	230
	0650	424
	0655	329
	0660	303
	0665	243
	0670	196
	0675	197
	0680	212
	0720	210
	0725	382
		2,950
NORTHERN PORT-OF-SPAIN (11 P.D's)	0385	139
	0390	149
	0395	361
	0400	413
	0450	241
	0500	278
	0505	106
	0775	247
	0780	687
	0830	290
	0835	331
		3,242
SOUTHERN PORT-OF-SPAIN (11 P.D's)	0345	338
	0370	330
	0375	178
	0380	204
	0415	237
	0420	219
	0425	315
	0480	263
	0530	634
	0535	298
	0540	243
		3,259

## APPENDIX C - (CONTINUED)

MUNICIPAL CORPORATION  
PORT-OF-SPAINNAMES OF ELECTORAL DISTRICTS RECOMMENDED AND  
THE NUMBER OF ELECTORS PROPOSED FOR EACH OF THEM

Total Electorate for PORT-OF-SPAIN	38,401
No. of Electoral Districts	12
Average number of electors per Electoral district	3,200
Highest Electorate in the Electoral Area	3,370
Lowest Electorate in the Electoral Area	2,922

NAME OF ELECTORAL DISTRICT	POLLING DIVISIONS	
	WITHIN ELECTORAL DISTRICTS	ELECTORATE
ST. ANN'S RIVER CENTRAL (11 P.D's)	0585	410
	0590	141
	0595	467
	0600	440
	0605	313
	0610	358
	0615	236
	0620	175
	0625	114
	0630	178
	0635	471
		3,303
ST. ANN'S RIVER NORTH (6 P.D's)	0685	235
	0690	401
	0695	492
	0700	1,126
	0705	351
	0710	317
		2,922
ST. ANN'S RIVER SOUTH (5 P.D's)	0550	318
	0560	463
	0570	1,552
	0575	436
	0580	565
		3,334

## APPENDIX C - (CONTINUED)

MUNICIPAL CORPORATION  
PORT-OF-SPAINNAMES OF ELECTORAL DISTRICTS RECOMMENDED AND  
THE NUMBER OF ELECTORS PROPOSED FOR EACH OF THEM

Total Electorate for PORT-OF-SPAIN	38,401
No. of Electoral Districts	12
Average number of electors per Electoral district	3,200
Highest Electorate in the Electoral Area	3,370
Lowest Electorate in the Electoral Area	2,922

NAME OF ELECTORAL DISTRICT	POLLING DIVISIONS	
	WITHIN ELECTORAL DISTRICTS	ELECTORATE
ST. JAMES EAST (9 P.D's)	0200	702
	0270	197
	0275	285
	0280	407
	0285	275
	0300	282
	0305	363
	0310	283
	0315	264
	3,058	
ST. JAMES WEST (7 P.D's)	0235	621
	0240	818
	0245	801
	0250	35
	0255	235
	0260	364
	0265	496
	3,370	
WOODBROOK (12 P.D's)	0290	366
	0295	297
	0320	173
	0321	288
	0325	304
	0330	265
	0335	353
	0340	364
	0350	231
	0355	277
	0360	162
	0365	262

3,342

**APPENDIX C - (1)**

**MUNICIPAL CORPORATION ELECTORAL AREA**

**PORT-OF-SPAIN**

**ELECTORAL DISTRICTS:**

- 1) BELMONT EAST
- 2) BELMONT NORTH AND WEST
- 3) BELMONT SOUTH
- 4) EASTDRYRIVER
- 5) NORTHERN PORT-OF-SPAIN
- 6) SOUTHERN PORT-OF-SPAIN
- 7) ST.ANNSRIVER CENTRAL
- 8) ST.ANNSRIVER NORTH
- 9) ST.ANNSRIVER SOUTH
- 10) ST. JAMES EAST
- 11) ST. JAMES WEST
- 12) WOODBROOK

**ELECTORAL DISTRICT OF BELMONT EAST**

Comprising the following Polling Divisions:

**0795, 0800, 0805, 0810, 0855, 0860, 0865**

**ELECTORATE – 3,276**

(In the following boundary descriptions, wherever a boundary line is described as passing along a road, street, avenue, trace or other roadway, the centre line of such road, street, avenue, trace or other roadway is indicated. Wherever ownership of land is indicated by name, it should be interpreted as referring to the current or previous ownership of such land.)

- NORTH -** From the junction of Belmont Circular Road and Belmont Valley Road proceeding in a generally north-easterly direction along Belmont Valley Road to the point where it crosses the eastern boundary of the City of Port-of-Spain.
- EAST -** From the last mentioned point proceeding in a generally southerly direction along the eastern boundary of the City of Port-of-Spain to the point where it is crossed by Belle Eau Road.
- SOUTH -** From the last mentioned point proceeding in a generally westerly direction along Belle Eau Road to its junction with Belmont Circular Road.
- WEST -** From the last mentioned point proceeding in a generally northerly direction along Belmont Circular Road to its junction with Belmont Valley Road at the point of commencement.

**ELECTORAL DISTRICT OF BELMONT NORTH AND WEST**

Comprising the following Polling Divisions:

**0785, 0790, 0820, 0823, 0825, 0840,  
0845, 0850, 0870, 0875, 0880**

**ELECTORATE – 3,296**

(In the following boundary descriptions, wherever a boundary line is described as passing along a road, street, avenue, trace or other roadway, the centre line of such road, street, avenue, trace or other roadway is indicated. Wherever ownership of land is indicated by name, it should be interpreted as referring to the current or previous ownership of such land.)

- NORTH -** From the point on Circular Road where it meets the southern boundary of the reserve of the Lady Young Road at the northern boundary of the City of Port-of-Spain proceeding in a generally north-easterly direction along the southern boundary of the reserve of the Lady Young Road to the north-eastern corner of the City of Port-of-Spain.
- EAST -** From the last mentioned point proceeding in a generally southerly direction along the eastern boundary of the City of Port-of-Spain to the point where it is crossed by Belmont Valley Road; thence in a generally south-westerly direction along Belmont Valley Road to Belmont Circular Road; thence in a generally southerly direction along Belmont Circular Road to its junction with Belle Eau Road.
- SOUTH -** From the last mentioned point proceeding in a generally westerly direction along Belmont Circular Road to its junction with Norfolk Street and Samuel Lane; thence in a generally westerly direction along Samuel Lane to the point on the east bank of the St. Anns River.
- WEST -** From the last mentioned point proceeding in a generally north-westerly direction along the east bank of the St. Anns River to the point where it is crossed by Jerningham Avenue; thence eastwards along Jerningham Avenue to Archer Street; thence in a generally northerly direction along Archer Street to Palmiste Street; thence in a generally westerly direction along Palmiste Street to its junction with Sandhurst Street where it abuts the north bank of a paved concrete drain; thence in a generally south-westerly direction along the north bank of the said paved concrete drain to the point where it empties in the St. Anns River; thence in a generally north-westerly direction along the east bank of the St. Anns River to the point where it is crossed by Belmont Circular Road; thence in a generally westerly direction along Belmont Circular Road to Circular Road; thence in a generally north-westerly direction along Circular Road to the point where it meets the southern boundary of the reserve of the Lady Young Road at the northern boundary of the City of Port-of-Spain at the point of commencement.

**ELECTORAL DISTRICT OF BELMONT SOUTH**

Comprising the following Polling Divisions:

**0715, 0730, 0735, 0740, 0745,  
0750, 0755, 0760, 0765, 0770**

**ELECTORATE – 3,049**

(In the following boundary descriptions, wherever a boundary line is described as passing along a road, street, avenue, trace or other roadway, the centre line of such road, street, avenue, trace or other roadway is indicated. Wherever ownership of land is indicated by name, it should be interpreted as referring to the current or previous ownership of such land.)

- NORTH -** From the junction of Norfolk Street and Belmont Circular Road proceeding in a generally north-easterly direction along Belmont Circular Road to Belle Eau Road; thence eastwards along Belle Eau Road to the point where it crosses the eastern boundary of the City of Port-of-Spain; thence in a generally south-easterly direction along the eastern boundary of the City of Port-of-Spain to the point where it is crossed by Quarry Circular Road.
- EAST -** From the last mentioned point proceeding in a generally south-westerly direction along Quarry Circular Road to its junction with Vincent Brown Street.
- SOUTH -** From the last mentioned point proceeding in a generally westerly direction along Vincent Brown Street to Gloster Lodge Road; thence westwards along Gloster Lodge Road to Thornhill Street; thence south-eastwards along Thornhill Street to Oxford Street; thence south-westwards along Oxford Street to Monsegue Street; thence south-westwards and then westwards along Monsegue Street to Quarry Street; thence in a generally westerly direction along Quarry Street to its junction with an Alley running between Lots No. 70 and 74 Quarry Street; thence in a generally northerly direction along the said Alley running between Lots No. 70 and 74 Quarry Street to Minachy Alley; thence westwards along Minachy Alley to Parker Street; thence northwards along Parker Street to its junction with Oxford Street; thence westwards along Oxford Street to its junction with Observatory Street.
- WEST -** From the last mentioned point proceeding in a generally north-easterly direction along Observatory Street to Belmont Circular Road; thence in a generally north-easterly and then northerly direction along Belmont Circular Road to its junction with Norfolk Street at the point of commencement.

**ELECTORAL DISTRICT OF EASTDRYRIVER**

Comprising the following Polling Divisions:

**0640, 0645, 0650, 0655, 0660, 0665,  
0670, 0675, 0680, 0720, 0725**

**ELECTORATE - 2,950**

(In the following boundary descriptions, wherever a boundary line is described as passing along a road, street, avenue, trace or other roadway, the centre line of such road, street, avenue, trace or other roadway is indicated. Wherever ownership of land is indicated by name, it should be interpreted as referring to the current or previous ownership of such land.)

- NORTH -** From the junction of Belmont Circular Road and Observatory Street where it abuts the east bank of the St. Anns River proceeding in a generally south-westerly direction along Observatory Street to Oxford Street; thence eastwards along Oxford Street to Parker Street; thence southwards along Parker Street to Minachy Alley; thence eastwards along Minachy Alley to an Alley running southwards between Lots No. 70 and 74 Quarry Street; thence southwards along the said Alley running between Lots No. 70 and 74 Quarry Street to Quarry Street; thence in a generally south-easterly direction along Quarry Street to its junction with Prescott Alley.
- EAST -** From the last mentioned point proceeding in a generally south-westerly and then north-westerly direction along Prescott Alley to Prescott Alley Branch Trace; thence south-westwards along Prescott Alley Branch Trace passing between Lots No. 5 and 7 Prescott Alley to St. Rose Street; thence in a generally southerly direction along St. Rose Street to St. Thomas Street; thence in a generally southerly direction along St. Thomas Street to Richardson Lane; thence in a generally south-easterly direction along Richardson Lane to Fromager Street; thence in a generally south-westerly direction along Fromager Street to La Resource Street; thence in a generally southerly direction along La Resource Street to an alley running in an easterly direction between Lots No. 14 and 16 La Resource Street; thence eastwards along the said alley to Laventille Road; thence in a generally easterly direction along Laventille Road to its junction with Lovell Place.
- SOUTH -** From the last mentioned point proceeding in a generally southerly and then south-westerly direction along Lovell Place to Alexander Place; thence in a generally westerly direction along Alexander Place to Laventille Road; thence in a generally south-westerly direction along Laventille Road to Jackson Hill; thence in a generally westerly direction along Jackson Hill to its junction with Piccadilly Street; thence in a generally westerly direction along an imaginary line across Piccadilly Street to the east bank of the St. Anns River.
- WEST -** From the last mentioned point proceeding in a generally north-westerly and then north-easterly direction along the east bank of the St. Anns River to the point where it abuts the junction of Belmont Circular Road and Observatory Street at the point of commencement.

**ELECTORAL DISTRICT OF NORTHERN PORT-OF-SPAIN**



Comprising the following Polling Divisions:

**0385, 0390, 0395, 0400, 0450, 0500,  
0505, 0775, 0780, 0830, 0835**

**ELECTORATE - 3,242**

(In the following boundary descriptions, wherever a boundary line is described as passing along a road, street, avenue, trace or other roadway, the centre line of such road, street, avenue, trace or other roadway is indicated. Wherever ownership of land is indicated by name, it should be interpreted as referring to the current or previous ownership of such land.)

- NORTH -** From the point where Rapsey Street crosses the east bank of the Maraval River proceeding in a generally easterly direction along Rapsey Street to Saddle Road; thence in a generally south-easterly direction along Saddle Road to Circular Road; thence south-eastwards along Circular Road to Belmont Circular Road; thence in a generally north-easterly direction along Belmont Circular Road to the point where it crosses the west bank of the St. Anns River; thence in a generally south-easterly direction along the west bank of the St. Anns River to the south bank of a paved concrete drain; thence in a generally north-easterly direction along the south bank of the said paved concrete drain to the point where it abuts the junction of Sandhurst Street and Palmiste Street; thence in a generally easterly direction along Palmiste Street to its junction with Archer Street.
- EAST -** From the last mentioned point proceeding in a generally southerly direction along Archer Street to Jerningham Avenue; thence westwards along Jerningham Avenue to the point where it crosses the west bank of the St. Anns River; thence in a generally south-easterly direction along the west bank of the St. Anns River to the point where it meets Samuel Lane; thence eastwards along Samuel Lane to Belmont Circular Road; thence south-westwards along Belmont Circular Road to the point where it crosses the west bank of the St. Anns River; thence southwards along the west bank of the St. Anns River to the point where it is crossed by Park Street.
- SOUTH -** From the last mentioned point proceeding in a generally westerly direction along Park Street to Tragarete Road; thence in a generally north westerly direction along Tragarete Road to the Western Main Road; thence north-westwards along Western Main Road to the point where it crosses the east bank of the Maraval River.
- WEST -** From the last mentioned point proceeding in a generally north-easterly and then northerly direction along the east bank of the Maraval River to the point where it is crossed by Rapsey Street at the point of commencement.

**ELECTORAL DISTRICT OF SOUTHERN PORT-OF-SPAIN**

Comprising the following Polling Divisions:

**0345, 0370, 0375, 0380, 0415, 0420,  
0425, 0480, 0530, 0535, 0540**

**ELECTORATE – 3,259**

(In the following boundary descriptions, wherever a boundary line is described as passing along a road, street, avenue, trace or other roadway, the centre line of such road, street, avenue, trace or other roadway is indicated. Wherever ownership of land is indicated by name, it should be interpreted as referring to the current or previous ownership of such land.)

**NORTH -** From the junction of Carlos Street and Tragarete Road proceeding in a generally south-easterly direction along Tragarete Road to Park Street; thence in a generally easterly direction along Park Street to the point where it crosses the west bank of the St. Anns River.

**EAST -** From the last mentioned point proceeding in a generally south-easterly direction along the west bank of the St. Anns River to the point between Lots No. 60 and 62 Duncan Street; thence in a generally westerly direction between Lots No. 60 and 62 Duncan Street to Duncan Street; thence southwards along Duncan Street to the pitched walk running in a westerly direction to Nelson Street; thence in a generally westerly direction along the said pitched walk passing between Lots No. 45 and 47 Duncan Street to the eastern boundary of Lot No. 38 Nelson Street; thence northwards along the said pitched walk passing along the eastern boundary of Lot No. 38 to the pitched walk passing between Lots No. 38 and 40 Nelson Street; thence westwards along the said pitched walk to Nelson Street; thence in a generally southerly direction along Nelson Street to its junction with South Quay; thence proceeding southwards along an imaginary line to the west bank of a ravine passing between Lots No. 21A and 23 Beetham Highway; thence southwards along the west bank of the said ravine passing between Lots No. 21A and 23 Beetham Highway to its mouth on the sea coast.

**SOUTH -** From the last mentioned point proceeding in a generally north-westerly direction along the sea coast to the point on the east bank of the outflow of the Trinidad and Tobago Electricity Commission.

**WEST -** From the last mentioned point proceeding northwards along the said east bank and then eastwards along the north bank of the outflow of the Trinidad and Tobago Electricity Commission to the point where it is crossed by the access road to International Foods Limited; thence northwards along the said access road to Wrightson Road; thence eastwards along Wrightson Road to Rosalino Street; thence northwards along Rosalino Street to Ariapita Avenue; thence eastwards along Ariapita Avenue to Carlos Street; thence northwards along Carlos Street to its junction with Tragarete Road at the point of commencement.

**ELECTORAL DISTRICT OF ST. ANN'S RIVER CENTRAL**

Comprising the following Polling Divisions:

**0585, 0590, 0595, 0600, 0605, 0610,  
0615, 0620, 0625, 0630, 0635**

**ELECTORATE – 3,303**

(In the following boundary descriptions, wherever a boundary line is described as passing along a road, street, avenue, trace or other roadway, the centre line of such road, street, avenue, trace or other roadway is indicated. Wherever ownership of land is indicated by name, it should be interpreted as referring to the current or previous ownership of such land.)

- NORTH -** From the point on the east bank of the St. Anns River where an imaginary line drawn westwards from the junction of Piccadilly Street and Jackson Hill meets it proceeding eastwards along the said imaginary line to the junction of Piccadilly Street and Jackson Hill; thence proceeding in a generally easterly direction along Jackson Hill to Laventille Road; thence in a generally north-easterly direction along Laventille Road to Alexander Place; thence in a generally south-easterly direction along Alexander Place to Lovell Place; thence in a generally south-easterly and then north-easterly direction along Lovell Place to Laventille Road; thence in a generally north-easterly direction along Laventille Road to the point where it crosses the eastern boundary of the City of Port-of-Spain.
- EAST -** From the last mentioned point proceeding in a generally southerly direction along the eastern boundary of the City of Port-of-Spain to the point where it is crossed by a footpath at the junction of Plaisance Quarry Road and Foster Road Extension.
- SOUTH -** From the last mentioned point proceeding in a generally south-westerly direction along Foster Road Extension to Plaisance Road; thence in a generally southerly direction along Plaisance Road to St. Joseph Road; thence in a generally north-westerly direction along Old St. Joseph Road to its junction with Independence Square North where it abuts the east bank of the St. Ann's River.
- WEST -** From the last mentioned point proceeding in a generally north-westerly direction along the east bank of the St. Anns River to the point where an imaginary line drawn westwards from the junction of Piccadilly Street and Jackson Hill meets it at the point of commencement.

**ELECTORAL DISTRICT OF ST. ANN'S RIVER NORTH**

Comprising the following Polling Divisions:

**0685, 0690, 0695, 0700, 0705, 0710**

**ELECTORATE – 2,922**

(In the following boundary descriptions, wherever a boundary line is described as passing along a road, street, avenue, trace or other roadway, the centre line of such road, street, avenue, trace or other roadway is indicated. Wherever ownership of land is indicated by name, it should be interpreted as referring to the current or previous ownership of such land.)

- NORTH -** From the junction of Quarry Street and Monseque Street proceeding in a generally north-easterly direction along Monseque Street to Oxford Street; thence in a generally north-easterly direction along Oxford Street to Thornhill Street; thence in a generally north-westerly direction along Thornhill Street to Gloster Lodge Road; thence eastwards along Gloster Lodge Road to Vincent Brown Street; thence eastwards along Vincent Brown Street to Quarry Circular Road; thence proceeding in a generally north-easterly direction along Quarry Circular Road to the point where it crosses the eastern boundary of the City of Port-of-Spain.
- EAST -** From the last mentioned point proceeding in a generally southerly direction along the eastern boundary of the City of Port-of-Spain to the point on Laventille Road.
- SOUTH -** From the last mentioned point proceeding in a generally south-westerly direction along Laventille Road to an alley running in a westerly direction between Lots No. 138 and 140 Laventille Road; thence westwards along the said alley to its junction with La Resource Street.
- WEST -** From the last mentioned point proceeding in a generally north-westerly direction along La Resource Street to Fromager Street; thence in a generally easterly direction along Fromager Street to Richardson Lane; thence in a generally north-westerly direction along Richardson Lane to St. Thomas Street; thence in a generally northerly direction along St. Thomas Street to St. Rose Street; thence northwards along St. Rose Street to Prescott Alley Branch Trace; thence north-eastwards along Prescott Alley Branch Trace passing between Lots No. 5 and 7 Prescott Alley to Prescott Alley; thence in a generally south-easterly and then north-easterly direction along Prescott Alley to Quarry Street; thence in a generally north-westerly direction along Quarry Street to its junction with Monseque Street at the point of commencement.

**ELECTORAL DISTRICT OF ST. ANN'S RIVER SOUTH**

Comprising the following Polling Divisions:

**0550, 0560, 0570, 0575, 0580**

**ELECTORATE – 3,334**

(In the following boundary descriptions, wherever a boundary line is described as passing along a road, street, avenue, trace or other roadway, the centre line of such road, street, avenue, trace or other roadway is indicated. Wherever ownership of land is indicated by name, it should be interpreted as referring to the current or previous ownership of such land.)

- NORTH -** From the junction of Nelson Street and a pitched walk running eastwards between Lots no. 38 and 40 Nelson Street proceeding in a generally easterly direction along the said pitched walk to another pitched walk running eastwards between Lots No. 45 and 47 Duncan Street; thence in a generally easterly direction along the said pitched walk running between Lots No. 45 and 47 Duncan Street to Duncan Street; thence northwards along Duncan Street to the boundary line between Lots No. 60 and 62 Duncan Street; thence in a generally easterly direction along the said boundary line between Lots No. 60 and 62 Duncan Street to the point on the west bank of the St. Anns River; thence in a generally southerly direction along the west bank of the St. Anns River to the point where it abuts the junction of Independence Square North and Old St. Joseph Road; thence in a generally south-easterly direction along Old St. Joseph Road to Plaisance Road; thence in a generally northerly direction along Plaisance Road to Foster Road; thence in a generally north-easterly direction along Foster Road to Foster Road Extension; thence in a generally north-easterly direction along Foster Road Extension to its junction with Plaisance Quarry Road at a footpath where it is crossed by the eastern boundary of the City of Port-of-Spain.
- EAST -** From the last mentioned point proceeding in a generally southerly direction along the eastern boundary of the City of Port-of-Spain to the point on the sea coast.
- SOUTH -** From the last mentioned point proceeding westwards and then north-eastwards along the said sea coast to the point on the east bank of a ravine passing between Lots No. 21A and 23 Beetham Highway.
- WEST -** From the last mentioned point proceeding in a generally northerly direction along the east bank of the said ravine passing between Lots No. 21A and 23 Beetham Highway to and along an imaginary line to the junction of Nelson Street and South Quay; thence in a generally northerly direction along Nelson Street to its junction with a pitched walk running eastwards between Lots No. 38 and 40 Nelson Street at the point of commencement.

**ELECTORAL DISTRICT OF ST. JAMES EAST**

Comprising the following Polling Divisions:

**0200, 0270, 0275, 0280, 0285, 0300, 0305, 0310, 0315**

**ELECTORATE – 3,058**

(In the following boundary descriptions, wherever a boundary line is described as passing along a road, street, avenue, trace or other roadway, the centre line of such road, street, avenue, trace or other roadway is indicated. Wherever ownership of land is indicated by name, it should be interpreted as referring to the current or previous ownership of such land.)

- NORTH -** From the junction of Belle Vue Road and Long Circular Road proceeding in a generally easterly direction along Long Circular Road to Saddle Road; thence in a generally easterly and then south-easterly direction along Saddle Road to its junction with Rapsey Street.
- EAST -** From the last mentioned point proceeding in a generally westerly direction along Rapsey Street to the point where it crosses the west bank of the Maraval River; thence in a generally southerly and then south-westerly direction along the west bank of the Maraval River to the point where it is crossed by the Western Main Road.
- SOUTH -** From the last mentioned point proceeding in a generally north-westerly and then westerly direction along the Western Main Road to its junction with George Cabral Street.
- WEST -** From the last mentioned point proceeding in a generally northerly and then north-easterly direction along George Cabral Street to Patna Street; thence eastwards along Patna Street to Brunton Road; thence northwards along Brunton Road to the point where it crosses the south bank of the Bournes Road Ravine; thence in a generally north-easterly direction along the south bank of the Bournes Road Ravine into and along the east bank of the Belle Vue Ravine to the point where it is crossed by Belle Vue Road; thence south-eastwards along Belle Vue Road to its junction with Long Circular Road at the point of commencement.

**ELECTORAL DISTRICT OF ST. JAMES WEST**

Comprising the following Polling Divisions:

**0235, 0240, 0245, 0250, 0255, 0260, 0265**

**ELECTORATE – 3,370**

(In the following boundary descriptions, wherever a boundary line is described as passing along a road, street, avenue, trace or other roadway, the centre line of such road, street, avenue, trace or other roadway is indicated. Wherever ownership of land is indicated by name, it should be interpreted as referring to the current or previous ownership of such land.)

- NORTH -** From the point on the north-western corner of the City of Port-of-Spain as indicated by a monument on the north-western corner of lands of the Church of England, proceeding eastwards on a bearing of 299°.09' for a distance of 173.2 feet to the monument; thence on the same bearing for a distance of 2,679.6 feet to another monument; thence on a bearing of 290°.06' crossing Fort George Road to a point about 1,330 feet from the junction of the said Fort George Road with the Western Main Road; thence in a generally north-easterly direction along the southern boundary of Fort George Road to the boundary line between lands now or formerly of Charles Ross and the Public Cemetery; thence north-eastwards along the said boundary line passing between lands now or formerly of Charles Ross and the Public Cemetery to the south bank of the Murray Ravine; thence in a generally south-easterly direction along the south bank of the Murray Ravine to the Bournes Road Ravine; thence in a generally north-easterly direction along the south bank of the Bournes Road Ravine to the point where it is crossed by Brunton Road.
- EAST -** Form the last mentioned point proceeding southwards along Brunton Road to Patna Street; thence westwards along Patna Street to George Cabral Street; thence in a generally south-westerly and then southerly direction along George Cabral Street to the Western Main Road; thence eastwards along the Western Main Road to Ethel Street; thence southwards along Ethel Street to Mucurapo Road; thence eastwards along Mucurapo Road to the point where it crosses the west bank of the Borurnes Road Ravine; thence southwards along the west bank of the Bournes Road Ravine to its mouth on the sea coast.
- SOUTH -** From the last mentioned point proceeding in a generally westerly direction along the said sea coast to the point at the south-western corner of lands of the Church of England at Ocean Avenue, the south-western boundary of the City of Port-of-Spain.
- WEST -** From the last mentioned point proceeding north-eastwards along the western boundary of lands of the Church of England, western boundary of the City of Port-of-Spain, the point at the north-western corner of lands of the Church of England on the north-western corner of the City of Port-of-Spain as indicated by the monument at the point of commencement.

**ELECTORAL DISTRICT OF WOODBROOK**

Comprising the following Polling Divisions:

**0290, 0295, 0320, 0321, 0325, 0330,**

**0335, 0340, 0350, 0355, 0360, 0365**

**ELECTORATE - 3,342**

(In the following boundary descriptions, wherever a boundary line is described as passing along a road, street, avenue, trace or other roadway, the centre line of such road, street, avenue, trace or other roadway is indicated. Wherever ownership of land is indicated by name, it should be interpreted as referring to the current or previous ownership of such land.)

- NORTH -** From the junction of Ethel Street and the Western Main Road proceeding in a generally south-easterly direction along the Western Main Road into and along Tragarete Road to its junction with Carlos Street.
- EAST -** From the last mentioned point proceeding in a generally southerly direction along Carlos Street to Ariapita Avenue; thence in a generally north-westerly direction along Ariapita Avenue to Rosalino Street; then in a generally south-westerly direction along Rosalino Street to Wrightson Road; thence in a generally westerly direction along Wrightson Road to the access road to International Foods Limited; thence in a generally southerly direction along the access road to International Foods Limited to the north bank of the outflow of the Trinidad and Tobago Electricity Commission; thence westwards along the north bank and then southwards along the west bank of the said outflow of its mouth on the sea coast.
- SOUTH -** From the last mentioned point proceeding in a generally north-westerly direction along the said sea coast to the point where it meets the mouth of the Bournes Road Ravine.
- WEST -** From the last mentioned point proceeding in a generally northerly direction along the east bank of the Bournes Road Ravine to the point where it is crossed by Mucurapo Road; thence westwards along Mucurapo Road to Ethel Street; thence in a generally northerly direction along Ethel Street to its junction with the Western Main Road at the point of commencement.

**MUNICIPAL CORPORATION  
SAN FERNANDO**

**BOUNDARIES OF THE CITY OF SAN FERNANDO AS PRESCRIBED  
AND DEFINED IN THE MUNICIPAL CORPORATIONS ACT, 1990**



*“The City of San Fernando comprises the area which is bounded as follows: -*

- NORTH -** Commencing at a point on the sea coast at the mouth of the Guaracara River proceeding in a generally easterly direction along the south bank of the Guaracara River to the point where it is crossed by the Solomon Hochoy Highway.
- EAST -** From the last mentioned point proceeding southwards along the Solomon Hochoy Highway to Tarouba Extension Road; thence eastwards along Tarouba Extension Road to Allamby Street Extension; thence in a generally south-westerly direction along Allamby Street Extension to Allamby Street; thence in a generally southerly direction along Allamby Street to the Naparima-Mayaro Road; thence westwards along the Naparima-Mayaro Road to Corinth Road; thence in a generally southerly direction along Corinth Road to its intersection with Ciperó Road; thence proceeding southwards along an imaginary straight line to the point on the north bank of the Ciperó River.
- SOUTH -** From the last mentioned point proceeding in a generally westerly direction along the north bank of the Ciperó River to the point where it is crossed by the San Fernando Bye-Pass; thence southwards along the San Fernando Bye-Pass to the South Trunk Road; thence in a generally south-westerly direction along the South Trunk Road to the point where it crosses the Oropouche River; thence northwards along the Oropouche River to the point at its mouth on the sea coast.
- WEST -** From the last mentioned point proceeding in a generally northerly direction along the said sea coast to the point at the mouth of the Guaracara River at the point of commencement.”

**APPENDIX D**

**MUNICIPAL CORPORATION  
SAN FERNANDO**

**NAMES OF ELECTORAL DISTRICTS RECOMMENDED AND  
THE NUMBER OF ELECTORS PROPOSED FOR EACH OF THEM**

<b>Total Electorate for SAN FERNANDO</b>	<b>50,343</b>
<b>No. of Electoral Districts</b>	<b>9</b>
<b>Average number of electors per Electoral district</b>	<b>5,594</b>
<b>Highest Electorate in the Electoral Area</b>	<b>6,125</b>
<b>Lowest Electorate in the Electoral Area</b>	<b>5,052</b>

<b>NAME OF ELECTORAL DISTRICT</b>	<b>POLLING DIVISIONS WITHIN ELECTORAL DISTRICTS</b>	<b>ELECTORATE</b>
<b>COCOYEA/TAROUBA (9 P.D's)</b>	3886	372
	3887	420
	3888	603
	3889	948
	3980	384
	3985	428
	3986	849
	3987	1,447
	4012	674
		<b>6,125</b>
<b>LES EFFORTS EAST/CIPERO (16 P.D's)</b>	4055	513
	4060	226
	4061	267
	4065	378
	4070	287
	4075	447
	4080	171
	4085	273
	4090	350
	4165	190
	4170	349
	4185	280
	4186	272
	4190	359
	4191	489
4195	201	
		<b>5,052</b>
<b>LES EFFORTS WEST/LA ROMAIN (11 P.D's)</b>	3766	310
	3786	825
	3875	564
	3876	495
	3878	436
	3879	526
	3880	612
	3881	568
	4180	178
	4181	737
4182	313	
		<b>5,564</b>

**APPENDIX D – (CONTINUED)**

**MUNICIPAL CORPORATION  
SAN FERNANDO**

**NAMES OF ELECTORAL DISTRICTS RECOMMENDED AND  
THE NUMBER OF ELECTORS PROPOSED FOR EACH OF THEM**

<b>Total Electorate for SAN FERNANDO</b>	<b>50,343</b>
<b>No. of Electoral Districts</b>	<b>9</b>
<b>Average number of electors per Electoral district</b>	<b>5,594</b>
<b>Highest Electorate in the Electoral Area</b>	<b>6,125</b>
<b>Lowest Electorate in the Electoral Area</b>	<b>5,052</b>

<b>NAME OF ELECTORAL DISTRICT</b>	<b>POLLING DIVISIONS WITHIN ELECTORAL DISTRICTS</b>	<b>ELECTORATE</b>
<b>MARABELLA EAST (9 P.D's)</b>	3955	571
	3956	747
	3957	905
	3960	558
	3961	578
	3962	837
	3963	595
	3965	463
	3981	841
		<b>6,095</b>
<b>MARABELLA SOUTH/VISTABELLA (9 P.D's)</b>	4000	346
	4005	490
	4006	520
	4025	959
	4030	389
	4031	818
	4035	392
	4036	656
	4115	555
		<b>5,125</b>
<b>MARABELLA WEST (9 P.D's)</b>	3970	655
	3971	519
	3972	890
	3975	561
	3990	610
	3991	583
	3992	358
	3993	447
	3995	707
		<b>5,330</b>

*APPENDIX D – (CONTINUED)*

**MUNICIPAL CORPORATION  
SAN FERNANDO**

**NAMES OF ELECTORAL DISTRICTS RECOMMENDED AND  
THE NUMBER OF ELECTORS PROPOSED FOR EACH OF THEM**

<b>Total Electorate for SAN FERNANDO</b>	<b>50,343</b>
<b>No. of Electoral Districts</b>	<b>9</b>
<b>Average number of electors per Electoral district</b>	<b>5,594</b>
<b>Highest Electorate in the Electoral Area</b>	<b>6,125</b>
<b>Lowest Electorate in the Electoral Area</b>	<b>5,052</b>

<b>NAME OF ELECTORAL DISTRICT</b>	<b>POLLING DIVISIONS WITHIN ELECTORAL DISTRICTS</b>	<b>ELECTORATE</b>
<b>MON REPOS/NAVET (14 P.D's)</b>	4010	562
	4013	197
	4015	521
	4020	606
	4040	378
	4041	413
	4045	371
	4046	180
	4049	342
	4050	699
	4051	727
	4100	220
	4101	393
	4105	413
		<b>6,022</b>
<b>PLEASANTVILLE (9 P.D's)</b>	3892	755
	4052	796
	4053	659
	4054	335
	4056	632
	4057	774
	4058	692
	4059	725
	4062	261
		<b>5,629</b>
<b>SPRINGVALE/PARADISE (12 P.D's)</b>	4110	624
	4120	600
	4125	625
	4130	200
	4135	290
	4140	161
	4145	47
	4150	98
	4151	1,838
	4155	279
	4160	324
	4175	315
		<b>5,401</b>

**APPENDIX D - (1)**

**MUNICIPAL CORPORATION ELECTORAL AREA**

**SAN FERNANDO**

**ELECTORAL DISTRICTS:**

- 1) COCOYEA/TAROUBA
- 2) LES EFFORTS EAST/CIPERO
- 3) LES EFFORTS WEST/LA ROMAIN
- 4) MARABELLA EAST
- 5) MARABELLA SOUTH/VISTABELLA
- 6) MARABELLA WEST
- 7) MON REPOS/NAVET
- 8) PLEASANTVILLE
- 9) SPRINGVALE/PARADISE

**ELECTORAL DISTRICT OF COCOYEA/TAROUBA**

Comprising the following Polling Divisions:

**3886, 3887, 3888, 3889, 3980, 3985, 3986, 3987, 4012**

**ELECTORATE - 6,125**

(In the following boundary descriptions, wherever a boundary line is described as passing along a road, street, avenue, trace or other roadway, the centre line of such road, street, avenue, trace or other roadway is indicated. Wherever ownership of land is indicated by name, it should be interpreted as referring to the current or previous ownership of such land.)

- NORTH -** From the junction of the Southern Main Road and the Guaracara- Tabaquite Road proceeding in a generally north-easterly direction along the Guaracara-Tabaquite Road to the point where it crosses the Trinidad and Tobago Government Railway Reserve formerly known as the Princes Town-Tabaquite Line; thence in a generally easterly direction along the said Railway Reserve to the point where it meets an unnamed road at L.P. No. 6; thence in a generally southerly direction along the said unnamed road to its junction with Union Park West at L.P. No. 66; thence in a generally westerly direction along Union Park West to its junction with Park Lane at L.P. No. 65; thence in a generally southerly direction along Park Lane to the point where it abutsthe south-western corner of lands of Union Park Turf Club; thence in a generally easterly direction along the southern boundary of lands of the Union Park Turf Club into and along an unnamed trace to the north-eastern corner lands of the Marabella Junior Secondary School; thence in a generally easterly direction along the said trace to its junction with the Solomon Hochoy Highway.
- EAST -** From the last mentioned point proceeding in a generally southerly direction along the Solomon Hochoy Highway to Allamby Street Extension; thence in a generally southerly direction along Allamby Street Extension into and along Allamby Street to the Naparima-Mayaro Road; thence in a generally south-westerly direction along the Naparima-Mayaro Road to Corinth Road; thence in a generally southerly direction along Corinth Road to its junction with Arachanis Drive.
- SOUTH -** From the last mentioned point proceeding in a generally westerly direction along Arachanis Drive to Aerides Drive; thence in a generally southerly direction along Aerides Drive to Anguloa Drive; thence in a generally westerly direction along Anguloa Drive to Pleasantville Circular; thence in a generally northerly and then westerly direction along Pleasantville Circular to its junction with Stewart Street Extension at L.P. No. 62 obliquely opposite Pointsetta Lane.
- WEST-** From the last mentioned point proceeding in a generally northerly direction along Stewart Street Extension into and along Stewart Street to Scotland Drive; thence in a generally northerly direction along Scotland Drive to Simpson-Brown Terrace; thence in a generally northerly direction along Simpson-Brown Terrace to the Naparima-Mayaro Road; thence in a generally easterly direction along the Naparima-Mayaro Road to Altyre Drive at L.P. No. 63; thence in a generally northerly and then north-westerly direction along Altyre Drive to Brewster Boulevard at L.P. No. 56; thence in a generally north-westerly direction along Brewster Boulevard to its northern end at L.P. No. 12; thence in a generally northerly direction along an imaginary line to the point at L.P. No. 4 on the Tarouba Road; thence in a generally westerly direction along the Tarouba Road to the San Fernando Bye-Pass; thence in a generally north-westerly direction along the San Fernando Bye-Pass into and along the Southern Main Road to its junction with Guaracara-Tabaquite Road at the point of commencement.

**ELECTORAL DISTRICT OF LES EFFORTS EAST/CIPERO**

Comprising the following Polling Divisions:

**4055, 4060, 4061, 4065, 4070, 4075, 4080, 4085,  
4090, 4165, 4170, 4185, 4186, 4190, 4191, 4195**

**ELECTORATE – 5,052**

(In the following boundary descriptions, wherever a boundary line is described as passing along a road, street, avenue, trace or other roadway, the centre line of such road, street, avenue, trace or other roadway is indicated. Wherever ownership of land is indicated by name, it should be interpreted as referring to the current or previous ownership of such land.)

- NORTH -** From the junction of Mucurapo Street and Coffee Street proceeding south-eastwards along Coffee to Carib Street; thence eastwards along Carib Street to La Coulee Street; thence southwards along La Coulee Street to Coffee Street; thence first south-eastwards and then eastwards along Coffee Street to Navet Road; thence in a generally south-easterly direction along Navet Road to its junction with the San Fernando Bye-Pass.
- EAST -** From the last mentioned point proceeding in a generally south-westerly direction along the San Fernando Bye-Pass to the point where it over passes Ciperro Road.
- SOUTH -** From the last mentioned point proceeding in a generally north-westerly direction along Ciperro Road to its junction with Ciperro Street, Cross-Crossing; thence in a generally south-easterly direction along Ciperro Street to the point where it crosses the north bank of the Ciperro River; thence in a generally north-westerly direction along the north bank of the Ciperro River to the point where an imaginary line drawn southwards from the junction of Todd Street and the Rienzi Kirton Highway meets it.
- WEST -** From the last mentioned point proceeding in a generally northerly direction along the said imaginary line to the junction of Todd Street and the Rienzi Kirton Highway; thence in a generally northerly direction along Todd Street to Rushworth Street; thence westwards along Rushworth Street to Gransaul Street; thence northwards along Gransaul Street to Sutton Street; thence eastwards along Sutton Street to Mucurapo Street; thence northwards along Mucurapo Street to its junction with Coffee Street at the point of commencement.

**ELECTORAL DISTRICT OF LES EFFORTS WEST/ LA ROMAIN**

Comprising the following Polling Divisions:

**3766, 3786, 3875, 3876, 3878, 3879,  
3880, 3881, 4180, 4181, 4182**

**ELECTORATE – 5,564**

(In the following boundary descriptions, wherever a boundary line is described as passing along a road, street, avenue, trace or other roadway, the centre line of such road, street, avenue, trace or other roadway is indicated. Wherever ownership of land is indicated by name, it should be interpreted as referring to the current or previous ownership of such land.)

- NORTH -** From the junction of Rushworth Street and Independence Avenue proceeding in a generally easterly direction along Rushworth Street to its junction with Todd Street.
- EAST -** From the last mentioned point proceeding in a generally southerly direction along Todd Street to its junction with the Rienzi Kirton Highway; thence southwards along an imaginary line to the south bank of the Ciperio River; thence in a generally south-easterly direction along the south bank of the Ciperio River to the point where it is crossed by the South Trunk Road.
- SOUTH -** From the last mentioned point proceeding in a generally south-westerly direction along the South Trunk Road to the point where it crosses the east bank of the Oropouche River; thence in a generally northerly direction along the east bank of the Oropouche River to the point at its mouth on the sea coast.
- WEST -** From the last mentioned point proceeding in a generally north-easterly direction along the sea coast to the mouth of the Ciperio River; thence in a generally north-easterly direction along the south bank of the Ciperio River to the point where an imaginary line drawn southwards from the junction of Lady Hailes Avenue and Independence Avenue meets the said point; thence in a generally northerly direction along the said imaginary line to the junction of Lady Hailes Avenue and Independence Avenue; thence in a generally north-easterly direction along Independence Avenue to its junction with Rushworth Street at the point of commencement.

**ELECTORAL DISTRICT OF MARABELLA EAST**

Comprising the following Polling Divisions:

**3955, 3956, 3957, 3960, 3961, 3962, 3963, 3965, 3981**

**ELECTORATE – 6,095**



(In the following boundary descriptions, wherever a boundary line is described as passing along a road, street, avenue, trace or other roadway, the centre line of such road, street, avenue, trace or other roadway is indicated. Wherever ownership of land is indicated by name, it should be interpreted as referring to the current or previous ownership of such land.)

- NORTH -** From the point where the Southern Main Road crosses the south bank of the Guaracara River proceeding in a generally easterly direction along the south bank of the said river to the point where it is crossed by the Solomon Hochoy Highway.
- EAST -** From the last mentioned point proceeding southwards along the Solomon Hochoy Highway to its junction with an estate trace passing along the northern boundary of the Tarouba Estate.
- SOUTH -** From the last mentioned point proceeding westwards along the said estate trace passing along the northern boundary of the Tarouba Estate to and along the southern boundary of lands of Union Park Turf Club to its south-western corner at Park Lane; thence northwards along Park Lane to Union Park West at L.P. No. 65; thence in a generally easterly direction along Union Park West to its junction with an unnamed road at L.P. No. 66; thence in a generally northerly direction along the said unnamed road to the Trinidad and Tobago Government Railway Reserve formerly known as the Princes Town-Tabaquite Line at L.P.No. 6; thence in a generally westerly direction along the said Railway Reserve to the Guaracara-Tabaquite Road; thence in a generally south-westerly direction along the Guaraca-Tabaquite Road to its junction with the Southern Main Road.
- WEST -** From the last mentioned point proceeding in a generally north-westerly direction along the Southern Main Road to the point where it crosses the south bank of the Guaracara River at the point of commencement.

#### **ELECTORAL DISTRICT OF MARABELLA SOUTH/VISTABELLA**

Comprising the following Polling Divisions:

**4000, 4005, 4006, 4025, 4030, 4031, 4035, 4036, 4115**

**ELECTORATE – 5,125**

(In the following boundary descriptions, wherever a boundary line is described as passing along a road, street, avenue, trace or other roadway, the centre line of such road, street, avenue, trace or other roadway is indicated. Wherever ownership of land is indicated by name, it should be interpreted as referring to the current or previous ownership of such land.)

- NORTH** - From the point on the sea coast at the mouth of the Vistabella River proceeding in a generally south-easterly direction along the south bank of the Vistabella River to the point where it is crossed by Elizabeth Street; thence in a generally northerly direction along Elizabeth Street to Bay Road; thence in a generally north-easterly direction along Bay Road to the Southern Main Road; thence in a generally north-easterly direction along the Southern Main Road to its junction with the San Fernando Bye-Pass.
- EAST** - From the last mentioned point proceeding in a generally southerly direction along the San Fernando Bye-Pass to its junction with St. Joseph Road.
- SOUTH** - From the last mentioned point proceeding westwards along St. Joseph Road to London Street; thence southwards along the said street to Circular Road; thence in a generally south-westerly direction along Circular Road to Cane Street; thence north-westwards along Cane Street to Pointe-a-Pierre Road; thence northwards along Pointe-a-Pierre Road to Alexander Road; thence south-westwards along the said road to Norman Tang Street; thence northwards along Norman Tang Street to Aleong Street; thence westwards along Aleong Street to Zurcher Street; thence northwards along Zurcher Street to Waddell Street; thence westwards along Waddell Street to Lange Street; thence northwards along Lange Street to Hubert Rance Street; thence westwards along Hubert Rance Street to the east bank of a ravine running west of Lot No. 35 Hubert Rance Street; thence westwards along the said bank to the point on the sea coast.
- WEST** - From the last mentioned point proceeding in a generally north-easterly direction along the said sea coast to the point at the mouth of the Vistabella River at the point of commencement.

**ELECTORAL DISTRICT OF MARABELLA WEST**

Comprising the following Polling Divisions:

**3970, 3971, 3972, 3975, 3990, 3991, 3992, 3993, 3995**

**ELECTORATE – 5,330**

(In the following boundary descriptions, wherever a boundary line is described as passing along a road, street, avenue, trace or other roadway, the centre line of such road, street, avenue, trace or other roadway is indicated. Wherever ownership of land is indicated by name, it should be interpreted as referring to the current or previous ownership of such land.)

- NORTH -** From the point at the mouth of the GuaracaraRiver on the sea coast proceeding in a generally easterly direction along the south bank of the said river to the point where it is crossed by the Southern Main Road.
- EAST -** From the last mentioned point proceeding first in a generally south-easterly and then south-westerly direction along the Southern Main Road to Bay Road; thence in a generally south-westerly direction along Bay Road to Elizabeth Street; thence in a generally southerly direction along Elizabeth Street to the point where it crosses the north bank of the Vistabella River.
- SOUTH -** From the last mentioned point proceeding in a generally north-westerly direction along the north bank of the VistabellaRiver to the point at its mouth on the sea coast.
- WEST -** From the last mentioned point proceeding in a generally northerly direction along the said sea coast to the point at the mouth of the GuaracaraRiver at the point of commencement.

**ELECTORAL DISTRICT OF MON REPOS/NAVET**

Comprising the following Polling Divisions:

**4010, 4013, 4015, 4020, 4040, 4041, 4045,  
4046, 4049, 4050, 4051, 4100, 4101, 4105**

**ELECTORATE – 6,022**

(In the following boundary descriptions, wherever a boundary line is described as passing along a road, street, avenue, trace or other roadway, the centre line of such road, street, avenue, trace or other roadway is indicated. Wherever ownership of land is indicated by name, it should be interpreted as referring to the current or previous ownership of such land.)

- NORTH -** From the junction of Pointe-a-Pierre Road and Circular Road proceeding in a generally north-easterly direction along Circular Road to London Street; thence north-eastwards along London Street to St. Joseph Road; thence eastwards along St. Joseph Road to the San Fernando Bye-Pass; thence northwards along the San Fernando Bye-Pass to the Tarouba Connector Road; thence in a generally easterly direction along the Tarouba Road to the point where it meets an imaginary line drawn due north from the northern end of Brewster Boulevard at L.P. No. 4.
- EAST -** From the last mentioned point proceeding in a generally southerly direction along the said imaginary line to the northern end of Brewster Boulevard at L.P. No. 12; thence in a generally south-easterly and then southerly direction along Brewster Boulevard to Altyre Drive at L.P. No. 56; thence in a generally south-easterly and then southerly direction along Altyre Drive to the Naparima-Mayaro Road at L.P. No. 63; thence in a generally westerly direction along the Naparima-Mayaro Road to Simpson-Brown Terrace; thence in a generally southerly direction along Simpson-Brown Terrace to Scotland Drive; thence in a generally southerly direction along Scotland Drive to Stewart Street; thence in a generally southerly direction along Stewart Street into and along Stewart Street Extension to its junction with Pleasantville Circular at L.P. No. 62 obliquely opposite Poinsetta Lane.
- SOUTH -** From the last mentioned point proceeding in a generally westerly direction along Pleasantville Circular to Blitz Village Extension; thence in a generally north-westerly direction along Blitz Village Extension to the San Fernando Bye-Pass; thence in a generally north-easterly direction along the San Fernando Bye-Pass to Navet Road; thence in a generally north-westerly direction along Navet Road to Coffee Street; thence first westwards and then north-westwards along Coffee Street to La Coulee Street; thence northwards along La Coulee Street to Carib Street; thence westwards along Carib Street to its junction with Coffee Street.
- WEST -** From the last mentioned point proceeding in a generally north-westerly direction along Coffee Street to Pointe-a-Pierre Road; thence northwards and then north-eastwards along Pointe-a-Pierre Road to its junction with Circular Road at the point of commencement.

**ELECTORAL DISTRICT OF PLEASANTVILLE**

Comprising the following Polling Divisions:

**3892, 4052, 4053, 4054, 4056, 4057, 4058, 4059, 4062**

**ELECTORATE – 5,629**

(In the following boundary descriptions, wherever a boundary line is described as passing along a road, street, avenue, trace or other roadway, the centre line of such road, street, avenue, trace or other roadway is indicated. Wherever ownership of land is indicated by name, it should be interpreted as referring to the current or previous ownership of such land.)

- NORTH -** From the junction of the San Fernando Bye-Pass and Blitz Village Extension proceeding in a generally south-easterly direction along Blitz Village Extension to Pleasantville Circular; thence in a generally easterly and then southerly direction along Pleasantville Circular to Anguloa Drive; thence in a generally easterly direction along Anguloa Drive to Aerides Drive; thence in a generally northerly direction along Aerides Drive to Arachanis Drive; thence in a generally easterly direction along Arachanis Drive to its junction with Corinth Road.
- EAST -** From the last mentioned point proceeding in a generally south-westerly direction along Corinth Road to Ciperio Road; thence in a generally southerly direction along an imaginary line to the north bank of the CiperioRiver.
- SOUTH -** From the last mentioned point proceeding in a generally westerly direction along the north bank of the CiperioRiver to the point where it is crossed by Ciperio Street.
- WEST -** From the last mentioned point proceeding in a generally north-westerly direction along Ciperio Street to Lady Hailes Avenue; thence in a generally south-easterly direction along Lady Hailes Avenue to the San Fernando Bye-Pass; thence in a generally north-easterly direction along the San Fernando Bye-Pass to its junction with Blitz Village Extension at the point of commencement.

Comprising the following Polling Divisions:

**4110, 4120, 4125, 4130, 4135, 4140,  
4145, 4150, 4151, 4155, 4160, 4175**

**ELECTORATE – 5,401**

(In the following boundary descriptions, wherever a boundary line is described as passing along a road, street, avenue, trace or other roadway, the centre line of such road, street, avenue, trace or other roadway is indicated. Wherever ownership of land is indicated by name, it should be interpreted as referring to the current or previous ownership of such land.)

- NORTH -** From the point on the sea coast at the mouth of a ravine which flows westwards from the south-western corner of Lot No. 35 Hubert Rance Street, proceeding in a generally easterly direction along the south bank of the said ravine to the point where it is crossed by Hubert Rance Street at the south-western corner of Lot No. 35 Hubert Rance Street; thence in a generally easterly direction along Hubert Rance Street to Lange Street; thence southwards along Lange Street to Waddell Street; thence eastwards along Waddell Street to Zurcher Street; thence southwards along Zurcher Street to Aleong Street; thence eastwards along Aleong Street to Norman Tang Street; thence southwards along Norman Tang Street to Alexander Road; thence in a generally north-easterly direction along Alexander Street to Pointe-a-Pierre Road; thence south-westwards along Pointe-a-Pierre Road to Cane Street; thence in a generally south-easterly direction along Cane Street to its junction with Circular Road.
- EAST -** From the last mentioned point proceeding first south-westwards and then southwards along Pointe-a-Pierre Road to its junction with Harris Promenade, Mucurapo Road and Coffee Street; thence southwards along Mucurapo Road to Sutton Street; thence westwards along Sutton Street to Gransaul Street; thence southwards along Gransaul Street to its junction with Rushworth Street.
- SOUTH -** From the last mentioned point proceeding in a generally westerly direction along Rushworth Street to Independence Avenue; thence in a generally southerly direction along Independence Avenue to its junction with Lady Hailes Avenue; thence in a generally southerly direction along an imaginary line to the north bank of the Ciperu River; thence in a generally south-westerly direction along the north bank of Ciperu River to its mouth on the sea coast.
- WEST -** From the last mentioned point proceeding in a generally north-easterly direction along the said sea coast to the point at the mouth of a ravine which flows westwards from the south-western corner of Lot No. 35 Hubert Rance Street at the point of commencement.

## ARIMA

**BOUNDARIES OF THE BOROUGH OF ARIMA AS PRESCRIBED  
AND DEFINED IN THE MUNICIPAL CORPORATIONS ACT, 1990**

*“The Borough of Arima comprises the area which is bounded as follows: -*

- NORTH -** By a line commencing at a point at the 1¼ mile mark on the northern side of the Blanchisseuse Road proceeding in a south-easterly direction along the northern side of the said road to its point of intersection with Arima Bye-Pass Road; thence continuing in a generally south-easterly direction along the eastern side of the Arima Bye-Pass Road to the point of intersection with Cocorital Road (also called Maturita Trace).
- EAST -** By the eastern side of Cocorital Road (also called Maturita Trace) from the Arima Bye-Pass Road proceeding southwards along the eastern side of Cocorital Road to the southern side of the Eastern Main Road; thence south-westerly along the southern side of the Eastern Main Road to the point where it meets the eastern bank of the Arima River; thence in a generally south-easterly direction along the eastern bank of the said river to the Churchill-Roosevelt Highway.
- SOUTH -** By the southern side of the Churchill-Roosevelt Highway from the Arima River proceeding westwards to the Mausica River.
- WEST -** By the left bank of the Mausica River from the Churchill-Roosevelt Highway (obliquely opposite the Arima Race Club) proceeding in a generally northerly direction along the said river to the northern boundary of the Eastern Main Road; thence in a generally south-westerly direction along the said road to a point near a monument which lies on the western boundary of a parcel of land owned now or formerly by J. L. Pinder; thence in a direction of 02°.37' to the aforementioned monument; thence in the same direction for 525.4 Links to another monument; thence in a direction of 02°.37' and for 926.3 Links to a monument; thence for a distance of some 20 Links to a point at the intersection of the southern boundary of the Old Arima Road and the eastern boundary of a parcel now or formerly the property of Adrian Vincent; thence in an easterly direction along the southern boundary of the Old Arima Road to a point at the intersection of the latter with the left bank of the Mauxiquita Ravine; thence in a generally northerly direction along the left bank of the said ravine to a point where it meets the southern boundary of a parcel of land now or formerly owned by Werner Bruno Carl Hillebrand referred to in Vol. 1385 - Folio 125 of the Real Property Register Book as Alleluiah Estate comprising (38a. 3r. 1p.); thence eastwards along the southern boundary of the said parcel of land to the western side of Calvary Branch Trace formerly known as Marine Branch Trace; thence proceeding in a generally north-westerly direction along the western side of the said Marine Branch Trace to a point where it is met by the extension of a line with bearing 349°.38' and forming part of the western boundary of a parcel of land leased now or formerly to S. P. Balmansingh and containing (5a. 3r. 03p.); thence along that said line to the north-western corner of the said parcel; thence proceeding north-easterly along an imaginary straight line to the point at the 1¼ mile mark on the Blanchisseuse Road that is at the point of commencement.”

**MUNICIPAL CORPORATION  
ARIMA**

**NAMES OF ELECTORAL DISTRICTS RECOMMENDED AND  
THE NUMBER OF ELECTORS PROPOSED FOR EACH OF THEM**

<b>Total Electorate for Arima</b>	<b>28,137</b>
<b>No. of Electoral Districts</b>	<b>7</b>
<b>Average number of electors per Electoral district</b>	<b>4,020</b>
<b>Highest Electorate in the Electoral Area</b>	<b>4,346</b>
<b>Lowest Electorate in the Electoral Area</b>	<b>3,853</b>

NAME OF ELECTORAL DISTRICT	POLLING DIVISIONS WITHIN ELECTORAL DISTRICTS	ELECTORATE
<b>ARIMA CENTRAL</b> (6 P.D's)	1975	506
	1976	787
	1980	652
	1981	582
	1982	650
	2041	887
		<b>4,064</b>
<b>ARIMA NORTHEAST</b> (9 P.D's)	2005	571
	2010	264
	2015	179
	2020	355
	2025	162
	2030	429
	2035	827
	2040	549
	2096	1,010
		<b>4,346</b>
<b>ARIMA WEST/O'MEARA</b> (5 P.D's)	1961	1,078
	1979	915
	1985	739
	1990	690
	1991	431
		<b>3,853</b>
<b>CALVARY</b> (7 P.D's)	1936	851
	1937	522
	1938	399
	1946	359
	1995	535
	1996	516
	2000	858
		<b>4,040</b>



**MUNICIPAL CORPORATION  
ARIMA**

**NAMES OF ELECTORAL DISTRICTS RECOMMENDED AND  
THE NUMBER OF ELECTORS PROPOSED FOR EACH OF THEM**

<b>Total Electorate for Arima</b>	<b>28,137</b>
<b>No. of Electoral Districts</b>	<b>7</b>
<b>Average number of electors per Electoral district</b>	<b>4,020</b>
<b>Highest Electorate in the Electoral Area</b>	<b>4,346</b>
<b>Lowest Electorate in the Electoral Area</b>	<b>3,853</b>

NAME OF ELECTORAL DISTRICT	POLLING DIVISIONS WITHIN ELECTORAL DISTRICTS	ELECTORATE
<b>MALABAR NORTH</b> (5 P.D's)	1965	864
	1971	861
	1972	422
	1977	803
	1978	1,032
		3,982
<b>MALABAR SOUTH</b> (5 P.D's)	1967	644
	1968	548
	1969	1,054
	1970	1,055
	1973	557
		5,858
<b>TUMPUNA</b> (6 P.D's)	1966	939
	1983	690
	2045	705
	2046	425
	2047	692
	2091	543
		3,994

**MUNICIPAL CORPORATION ELECTORAL AREA**

**ARIMA**

**ELECTORAL DISTRICTS:**

- 1) ARIMA CENTRAL
- 2) ARIMA NORTHEAST
- 3) ARIMA WEST/O'MEARA
- 4) CALVARY
- 5) MALABAR NORTH
- 6) MALABAR SOUTH
- 7) TUMPUNA

Comprising the following Polling Divisions:

**1975, 1976, 1980, 1981, 1982, 2041**

**ELECTORATE – 4,064**

(In the following boundary descriptions, wherever a boundary line is described as passing along a road, street, avenue, trace or other roadway, the centre line of such road, street, avenue, trace or other roadway is indicated. Wherever ownership of land is indicated by name, it should be interpreted as referring to the current or previous ownership of such land.)

- NORTH -** From the junction of Pro Queen Street and Quesnel Street proceeding in a generally north-easterly direction along Quesnel Street to Percy Cezair Street; thence in a generally southerly direction along Percy Cezair Street to Lockhart Street; thence in a generally north-easterly direction along Lockhart Street to its junction with Cocorite Street.
- EAST -** From the last mentioned point proceeding in a generally south-easterly direction along Cocorite Street into and along Tumpuna Road to its junction with Sunset Drive.
- SOUTH -** From the last mentioned point proceeding in a generally westerly and then southerly direction along Sunset Drive to the point where it crosses the Railway Reserve; thence in a generally north-westerly direction along the Railway Reserve to the point where it crosses the north bank of a paved concrete drain; thence in a generally westerly direction along the north bank of the said paved concrete drain to the point where it is crossed by the eastern end of Bedasie Avenue; thence in a generally westerly direction along Bedasie Avenue to its junction with Malabar Road; thence in a generally northerly direction along Malabar Road to its junction with Koon Koon Branch Trace; thence in a generally westerly direction along Koon Koon Branch Trace to its junction with Subero Street.
- WEST -** From the last mentioned point proceeding in a generally northerly direction along Subero Street to Pro Queen Street; thence in a generally north-easterly direction along Pro Queen Street to its junction with Quesnel Street at the point of commencement.

Comprising the following Polling Divisions:

**2005, 2010, 2015, 2020, 2025, 2030, 2035, 2040, 2096.**

**ELECTORATE – 4,346**

(In the following boundary descriptions, wherever a boundary line is described as passing along a road, street, avenue, trace or other roadway, the centre line of such road, street, avenue, trace or other roadway is indicated. Wherever ownership of land is indicated by name, it should be interpreted as referring to the current or previous ownership of such land.)

- NORTH -  
&  
EAST** - From the point where the Arima By-Pass crosses the east bank of the Arima River proceeding in a generally south-easterly direction along the Arima By-Pass to Cocorital Road; thence in a generally south-easterly direction along Cocorital Road to the Eastern Main Road; thence in a generally south-westerly direction along the Eastern Main Road to the point where it crosses the west bank of the Arima River at the eastern boundary of the Municipal Electoral Area of the Borough of Arima; thence in a generally southerly direction along the west bank of the Arima River to the point where it meets an imaginary line drawn eastwards from the eastern end of Harmony Dream.
- SOUTH -** From the last mentioned point proceeding in a generally westerly direction along the said imaginary line to the eastern end of Harmony Dream; thence in a generally westerly direction along Harmony Dream to Fidler's Dream; thence in a generally westerly direction along Fidler's Dream to Cocorite Street at its junction with Lockhart Street; thence in a generally westerly direction along Lockhart Street; to Percy Cezair Street; thence in a generally northerly direction along Percy Cezair Street to Quesnel Street; thence in a generally south-westerly direction along Quesnel Street to Pro Queen Street; thence in a generally northerly direction along Pro Queen Street to Hollis Avenue; thence in a generally westerly and then south-westerly direction along Hollis Avenue to its junction with Industry Street.
- WEST -** From the last mentioned point proceeding in a generally northerly direction along Industry Street to Rawle Circular; thence north-eastwards along Rawle Circular to Gordon Street; thence in a generally northerly direction along Gordon Street to Sorzano Street; thence in a generally easterly direction along Sorzano Street to Woodford Street; thence in a generally northerly direction along Woodford Street to Church Street; thence in a generally easterly direction along Church Street to Prince Street; thence in a generally northerly direction along Prince Street to Torrecilla Street; thence in a generally north-easterly direction along Torrecilla Street to the point where it crosses the east bank of the Arima River; thence in a generally north-westerly direction along the east bank of the Arima River to the point where it is crossed by the Arima By-Pass at the point of commencement.

Comprising the following Polling Divisions:

**1961, 1979, 1985, 1990, 1991**

**ELECTORATE – 3,853**

(In the following boundary descriptions, wherever a boundary line is described as passing along a road, street, avenue, trace or other roadway, the centre line of such road, street, avenue, trace or other roadway is indicated. Wherever ownership of land is indicated by name, it should be interpreted as referring to the current or previous ownership of such land.)

- NORTH -** From the point on the Arima Old Road where it abuts the north-western corner of lands of the Trinidad Textile Manufacturing Company Limited at the western boundary of the Municipal Corporation Electoral Area of Arima, proceeding in a generally easterly direction along the Arima Old Road into and along Mausica Street to Gordon Street; thence in a generally south-westerly direction along Gordon Street to Rawle Circular; thence south-westwards along Rawle Circular to Industry Street; thence southwards along Industry Street to Hollis Avenue; thence north-eastwards and eastwards along Hollis Avenue to its junction with Pro Queen Street.
- EAST -** From the last mentioned point proceeding in a generally south-westerly direction along Pro Queen Street to Subero Street; thence in a generally southerly direction along Subero Street to the point where it crosses the north bank of a paved concrete drain at the northern boundary of the Malabar Housing Settlement; thence in a generally westerly direction along the northern boundary of the Malabar Housing Settlement to the point where it abuts O'Meara Road; thence in a generally southerly direction along O'Meara Road to its junction with the Churchill-Roosevelt Highway.
- SOUTH -** From the last mentioned point proceeding in a generally north-westerly direction along the Churchill-Roosevelt Highway to the point where it crosses the east bank of the Mausica River at the western boundary of the Municipal Corporation Electoral Area of Arima.
- WEST -** From the last mentioned point proceeding in a generally north-easterly and then north-westerly direction along the east bank of the Mausica River to the point where it is crossed by John Shaw Avenue at the western boundary of the Municipal Corporation Electoral Area of Arima; thence in a generally south-westerly and then north-westerly direction along the western boundary of the Municipal Corporation Electoral Area of Arima to the north-western corner of lands of the Trinidad Textile Manufacturing Company Limited where it abuts the Arima Old Road at the point of commencement.

**ELECTORAL DISTRICT OF CALVARY**

Comprising the following Polling Divisions:

**1936, 1937, 1938, 1946, 1995, 1996, 2000.**

**ELECTORATE –4,040**

(In the following boundary descriptions, wherever a boundary line is described as passing along a road, street, avenue, trace or other roadway, the centre line of such road, street, avenue, trace or other roadway is indicated. Wherever ownership of land is indicated by name, it should be interpreted as referring to the current or previous ownership of such land.)

- NORTH -** From the point on the northern boundary of the Municipal Corporation Electoral Area of the Borough of Arima at the 1¼ m.m. on the Arima-Blanchisseuse Road proceeding in a generally easterly and then south-easterly direction along the Arima-Blanchisseuse Road to the Arima By-Pass; thence in a generally south-easterly direction along the Arima By-Pass to the point where it crosses the west bank of the Arima River.
- EAST -** From the last mentioned point proceeding in a generally south-easterly direction along the west bank of the Arima River to the point where it is crossed by Torrecilla Street; thence in a generally south-westerly direction along Torrecilla Street to Prince Street; thence in a generally southerly direction along Prince Street to its junction with Church Street.
- SOUTH -** From the last mentioned point proceeding in a generally westerly direction along Church Street to Woodford Street; thence in a generally southerly direction along Woodford Street to Sorzano Street; thence in a generally westerly direction along Sorzano Street to Gordon Street; thence in a generally southerly direction along Gordon Street to Mausica Street; thence in a generally westerly direction along Mausica Street to the point where it crosses the east bank of the Mausica River at the western boundary of the Municipal Corporation Electoral Area of the Borough of Arima.
- WEST -** From the last mentioned point proceeding in a generally northerly and then easterly direction along the western and northern boundaries of the Municipal Corporation Electoral Area of the Borough of Arima to the 1¼ m.m. on the Arima-Blanchisseuse Road at the point of commencement.

**ELECTORAL DISTRICT OF MALABAR NORTH**

Comprising the following Polling Divisions:

**1965, 1971, 1972, 1977, 1978**

**ELECTORATE - 3,982**

(In the following boundary descriptions, wherever a boundary line is described as passing along a road, street, avenue, trace or other roadway, the centre line of such road, street, avenue, trace or other roadway is indicated. Wherever ownership of land is indicated by name, it should be interpreted as referring to the current or previous ownership of such land.)

- NORTH -** From the junction of Subero Street and Koon Koon Branch Trace, proceeding in a generally easterly direction along Koon Koon Branch Trace to Malabar Road; thence southwards along Malabar Road to Bedasie Avenue; thence in a generally easterly and then north-easterly direction along Bedasie Avenue to its eastern end where it crosses the south bank of a paved concrete drain; thence in a generally north-easterly direction along the south bank of the said paved concrete drain to the point where it is crossed by the Trinidad and Tobago Government Railway Reserve.
- EAST -** From the last mentioned point proceeding in a generally south-easterly direction along the said Government Railway Reserve to the northern end of La Croix Trace; thence in a generally southerly direction along La Croix Trace to Immortelle Avenue; thence westwards along Immortelle Avenue to Mahogany Drive; thence southwards along Mahogany Drive to Tirite Lane; thence westwards along Tirite Lane to Croton Lane; thence southwards along Croton Lane to its junction with Banyan Boulevard.
- SOUTH -** From the last mentioned point proceeding in a generally westerly direction along Banyan Boulevard to Malabar Road; thence southwards along Malabar Road to Nu Tones Boulevard; thence in a generally westerly direction along Nu Tones Boulevard to its junction with O'Meara Road at T.&T.E.C. L.P. No. 50.
- WEST -** From the last mentioned point proceeding in a generally northerly direction along O'Meara Road to the point where it abuts the north-western corner of the Malabar Housing Settlement at the south bank of a paved concrete drain between L.P. No. 47 and L.P. No. 48; thence in a generally easterly direction along the northern boundary of the Malabar Housing Settlement to the point where it is crossed by Subero Street at the southern boundary of Lot No. 12A Subero Street; thence in a generally northerly direction along Subero Street to its junction with Koon Koon Branch Trace at the point of commencement.

**ELECTORAL DISTRICT OF MALABAR SOUTH**

Comprising the following Polling Divisions:

**1967, 1968, 1969, 1970, 1973.**

**ELECTORATE –3,858**

(In the following boundary descriptions, wherever a boundary line is described as passing along a road, street, avenue, trace or other roadway, the centre line of such road, street, avenue, trace or other roadway is indicated. Wherever ownership of land is indicated by name, it should be interpreted as referring to the current or previous ownership of such land.)

- NORTH -** From the junction of O’Meara Road and Nu Tones Boulevard at T.&T.E.C. L.P. No. 50 proceeding in a generally easterly direction along Nu Tones Boulevard to Malabar Road; thence in a generally northerly direction along Malabar Road to Banyan Boulevard; thence in a generally easterly direction along Banyan Boulevard to Croton Lane; thence in a generally northerly direction along Croton Lane to Tirite Lane; thence in a generally easterly direction along Tirite Lane to Mahogany Drive; thence in a generally northerly direction along Mahogany Drive to Immortelle Avenue; thence in a generally easterly direction along Immortelle Avenue to its junction with La Croix Trace.
- EAST -** From the last mentioned point proceeding in a generally southerly direction along La Croix Trace to Rowland Cleveland Road; thence in a generally southerly direction along Rowland Cleveland Road to George Lewis Place; thence in a generally south-easterly direction along George Lewis Place to its southern end; thence in a generally southerly direction along an imaginary line to the point on the Churchill-Roosevelt Highway.
- SOUTH -** From the last mentioned point proceeding in a generally westerly direction along the Churchill-Roosevelt Highway to its junction with O’Meara Road.
- WEST -** From the last mentioned point proceeding in a generally northerly direction along O’Meara Road to its junction with Nu Tones Boulevard at T.&T.E.C. L.P. No. 50 at the point of commencement.



Comprising the following Polling Divisions:

**1966, 1983, 2045, 2046, 2047, 2091.**

**ELECTORATE - 3,994**

(In the following boundary descriptions, wherever a boundary line is described as passing along a road, street, avenue, trace or other roadway, the centre line of such road, street, avenue, trace or other roadway is indicated. Wherever ownership of land is indicated by name, it should be interpreted as referring to the current or previous ownership of such land.)

- NORTH -** From the junction of Cocorite Street, Lockhart Street and Fidler's Dream proceeding in a generally easterly direction along Fidler's Dream to Harmony Dream; thence in a generally easterly direction along Harmony Dream to its eastern end; thence in a generally easterly direction along an imaginary line to the point on the west bank of the Arima River at the eastern boundary of the Municipal Corporation Electoral Area of the Borough of Arima.
- EAST -** From the last mentioned point proceeding in a generally south-easterly direction along the west bank of the Arima River to the point where it is crossed by the Churchill-Roosevelt Highway.
- SOUTH -** From the last mentioned point proceeding in a generally south-westerly direction along the Churchill-Roosevelt Highway to the point where it meets an imaginary line drawn southwards from the southern end of George Lewis Place.
- WEST -** From the last mentioned point proceeding in a generally northerly direction along the said imaginary line to the southern end of George Lewis Place; thence in a generally north-westerly direction along George Lewis Place to Roland Cleveland Road; thence in a generally northerly direction along Roland Cleveland Road to La Croix Trace; thence in a generally northerly direction along La Croix Trace to the point where it crosses the Trinidad and Tobago Government Railway Reserve; thence in a generally north-westerly direction along the said Railway Reserve to the southern end of Sunset Avenue; thence in a generally easterly direction along Sunset Avenue to Tumpuna Road; thence in a generally north-westerly direction along Tumpuna Road into and along Cocorite Street to its junction with Lockhart Street and Fidler's Dream at the point of commencement.

**BOUNDARIES OF THE BOROUGH OF POINT FORTINAS PRESCRIBED  
AND DEFINED IN THE MUNICIPAL CORPORATIONS ACT, 1990**

*“The Borough of Point Fortin comprises the area which is bounded as follows: -*

- NORTH** - From the point on the sea coast at the northern end of Erin Road at the eastern boundary of Cedros Ward proceeding in a generally north-easterly direction along the said sea coast to the point on the west bank of Vance River.
- EAST** - From the last mentioned point proceeding in a generally south-easterly direction along the west bank of the said river to the point where it is crossed by the Southern Main Road.
- SOUTH** - From the last mentioned point proceeding in a generally south-westerly direction along the Southern Main Road to the point where it crosses the eastern boundary of Cedros Ward at Erin Road.
- WEST** - From the last mentioned point proceeding in a generally northerly direction along Erin Road (the eastern boundary of Cedros Ward) to the sea coast at the point of commencement.”

## POINT FORTIN

**NAMES OF ELECTORAL DISTRICTS RECOMMENDED AND  
THE NUMBER OF ELECTORS PROPOSED FOR EACH OF THEM**

<b>Total Electorate for POINT FORTIN</b>	<b>16,557</b>
<b>No. of Electoral Districts</b>	<b>6</b>
<b>Average number of electors per Electoral district</b>	<b>2,760</b>
<b>Highest Electorate in the Electoral Area</b>	<b>3,084</b>
<b>Lowest Electorate in the Electoral Area</b>	<b>2,612</b>

NAME OF ELECTORAL DISTRICT	POLLING DIVISIONS WITHIN ELECTORAL DISTRICTS	ELECTORATE
<b>CAP-DE-VILLE/FANNY VILLAGE</b> (5 P.D's)	4592	752
	4593	625
	4780	343
	4781	302
	4782	590
		2,612
<b>EGYPT</b> (6 P.D's)	4706	398
	4755	968
	4756	235
	4757	638
	4768	415
	4769	430
		3,084
<b>HOLLYWOOD</b> (5 P.D's)	4765	654
	4766	532
	4767	478
	4775	582
	4776	369
		2,615
<b>NEULANDS/MAHAICA</b> (8 P.D's)	4710	338
	4725	336
	4730	333
	4735	363
	4740	206
	4745	183
	4750	542
4770	449	
		2,750
<b>NEW VILLAGE</b> (4 P.D's)	4591	566
	4705	318
	4707	728
	4760	1,046
		2,658
<b>TECHIER/GUAPO</b> (7 P.D's)	4676	48
	4695	421
	4696	564
	4697	512
	4700	420
	4715	371
4720	502	
		2,838

**APPENDIX F - (1)**

**MUNICIPAL CORPORATION ELECTORAL AREA**

**POINT FORTIN**

**ELECTORAL DISTRICTS:**

- 1) CAP-DE-VILLE/FANNY VILLAGE
- 2) EGYPT
- 3) HOLLYWOOD
- 4) NEWLANDS/MAHAICA
- 5) NEW VILLAGE
- 6) TECHIER/GUAPO

**ELECTORAL DISTRICT OF CAP-DE-VILLE/FANNY VILLAGE**

Comprising the following Polling Divisions:

**4592, 4593, 4780, 4781, 4782**

**ELECTORATE - 2,612**

(In the following boundary descriptions, wherever a boundary line is described as passing along a road, street, avenue, trace or other roadway, the centre line of such road, street, avenue, trace or other roadway is indicated. Wherever ownership of land is indicated by name, it should be interpreted as referring to the current or previous ownership of such land.)

- NORTH -** From the point on the sea coast where the Cap-de-Ville Beach Road meets it proceeding in a generally north-easterly direction along the said sea coast to the point where it meets an imaginary line drawn north-westwards from the north-western corner of Lot No. 45 on the Guapo-Cap-de-Ville Road.
- EAST -** From the last mentioned point proceeding in a generally south-easterly direction along the said imaginary line to the north-western corner of Lot No. 45 on the Guapo-Cap-de-Ville Road; thence in a generally south-easterly direction along the western boundary of the said lot to its south-western corner where it abuts the Guapo-Cap-de-Ville Road and "E" Street; thence in a generally south-easterly direction along "E" Street to the point where it crosses the eastern boundary of the L'Esperance Estate; thence in a generally southerly direction along the eastern boundary of the L'Esperance Estate to its south-eastern corner where it abuts the northern boundary of the Proposed Forest Reserve.
- SOUTH -** From the last mentioned point proceeding in a generally westerly direction along the northern boundary of the Proposed Forest Reserve to the point where it is crossed by the north bank of the Cap-de-Ville River; thence in a generally north-westerly direction along the north bank of the Cap-de-Ville River to the southern end of Cemetary Block Trace; thence in a generally south-westerly direction along the north bank of the Cap-de-Ville River to the north-western corner of the Proposed Forest Reserve where it abuts the eastern end of Pundit Street at L.P. No. 56; thence in a generally westerly direction along Pundit Street to its junction with the Erin Road.
- WEST -** From the last mentioned point proceeding in a generally northerly direction along Erin Road to and along the Cap-de-Ville Beach Road to the point on the sea coast at the point of commencement.

**ELECTORAL DISTRICT OF EGYPT**

Comprising the following Polling Divisions:

**4706, 4755, 4756, 4757, 4768, 4769**

**ELECTORATE - 3,084**

(In the following boundary descriptions, wherever a boundary line is described as passing along a road, street, avenue, trace or other roadway, the centre line of such road, street, avenue, trace or other roadway is indicated. Wherever ownership of land is indicated by name, it should be interpreted as referring to the current or previous ownership of such land.)

- NORTH -** From the junction of Warden Road and the Guapo-Cap-de-Ville Road proceeding in a generally north-easterly direction along the Guapo-Cap-de-Ville Road to Point Fortin Main Road; thence in a generally south-easterly direction along Point Fortin Main Road to its junction with Hill Crest Drive.
- EAST -** From the last mentioned point proceeding in a generally south-westerly and then south-easterly direction along Hill Crest Drive to Walker Trace Extension; thence in a generally south-westerly direction along Walker Trace Extension into and along Walker Trace to Egypt Road; thence in a generally south-easterly and then southerly direction along Egypt Road to the point where it crosses the northern boundary of the Southern Road Settlement.
- SOUTH -** From the last mentioned point proceeding in a generally south-westerly direction along the northern boundary of the Southern Road Settlement to the point where it is crossed by Warden Road; thence in a generally north-westerly direction along Warden Road to its junction with Spring Trace.
- WEST -** From the last mentioned point proceeding in a generally north-westerly direction along Warden Road to its junction with the Guapo-Cap-de-Ville Road at the point of commencement.

**ELECTORAL DISTRICT OF HOLLYWOOD**

Comprising the following Polling Divisions:

**4765, 4766, 4767, 4775, 4776**

**ELECTORATE - 2,615**

(In the following boundary descriptions, wherever a boundary line is described as passing along a road, street, avenue, trace or other roadway, the centre line of such road, street, avenue, trace or other roadway is indicated. Wherever ownership of land is indicated by name, it should be interpreted as referring to the current or previous ownership of such land.)

- NORTH -** From the point on the sea coast where an imaginary line drawn north-westwards from the north-western corner of Lot No. 45 Guapo-Cap-de-Ville Road meets it proceeding in a generally north-easterly and then northerly direction along the said sea coast to the point where it meets the northern end of Beach Road; thence in a generally south-easterly direction along the said Beach Road to Guapo-Cap-de-Ville Road; thence in a generally north-easterly direction along the Guapo-Cap-de-Ville Road to its junction with Warden Road.
- EAST -** From the last mentioned point proceeding in a generally southerly direction along Warden Road to the point where it abuts the south-western corner of La Fortune Estate.
- SOUTH -** From the last mentioned point proceeding in a generally westerly direction along an imaginary line to the point at the south-eastern corner of the L'Esperance Estate.
- WEST -** From the last mentioned point proceeding in a generally northerly direction along the eastern boundary of the L'Esperance Estate to "E" Street; thence in a generally north-westerly direction along "E" Street to the Guapo-Cap-de-Ville Road where it abuts the south-western corner of Lot No. 45 Guapo-Cap-de-Ville Road; thence in a generally north-westerly direction along the western boundary of Lot No. 45 Guapo-Cap-de-Ville Road to its north-western corner; thence in a generally north-westerly direction along an imaginary line to the sea coast at the point of commencement.

Comprising the following Polling Divisions:

**4710, 4725, 4730, 4735, 4740, 4745, 4750, 4770**

**ELECTORATE - 2,750**

(In the following boundary descriptions, wherever a boundary line is described as passing along a road, street, avenue, trace or other roadway, the centre line of such road, street, avenue, trace or other roadway is indicated. Wherever ownership of land is indicated by name, it should be interpreted as referring to the current or previous ownership of such land.)

- NORTH -** From the point on the sea coast at the northern end of Guapo-Cap-de-Ville Road at the Point Fortin Pier proceeding in a generally north-easterly direction along the said sea coast to the point at the mouth of the GuapoRiver.
- EAST -** From the last mentioned point proceeding in a generally southerly direction along the west bank of the GuapoRiver to its confluence with a paved concrete drain at the northern end of Eastern Avenue.
- SOUTH -** From the last mentioned point proceeding in a generally westerly and then south-westerly direction along the north bank of the said paved concrete drain to the point where it is crossed by Techier Main Road at its junction with Caanan Road; thence in a generally north-westerly direction along Techier Main Road to the point where it crosses a pipeline reserve; thence in a generally southerly direction along the said pipeline reserve to the point where it is crossed by Point Fortin Main Road at the western boundary of Egypt Government School; thence in a generally north-westerly direction along Point Fortin Main Road to Guapo-Cap-de-Ville Road; thence in a generally south-westerly direction along Guapo-Cap-de-Ville Road to its junction with Beach Road.
- WEST -** From the last mentioned point proceeding in a generally north-westerly direction along Beach Road to its northern end on the sea coast; thence in a generally north-easterly direction along the said sea coast to the Point Fortin Pier at the northern end of Guapo-Cap-de-Ville Road at the point of commencement.

**ELECTORAL DISTRICT OF NEW VILLAGE**



Comprising the following Polling Divisions:

**4591, 4705, 4707, 4760**

**ELECTORATE - 2,658**

(In the following boundary descriptions, wherever a boundary line is described as passing along a road, street, avenue, trace or other roadway, the centre line of such road, street, avenue, trace or other roadway is indicated. Wherever ownership of land is indicated by name, it should be interpreted as referring to the current or previous ownership of such land.)

- NORTH-** From the junction of Erin Road, Cap-de-Ville Road and Pundit Street, proceeding in a generally easterly direction along Pundit Street to its eastern end at L.P.No. 56 where it abuts the north-western corner of the Proposed Forest Reserve at the south bank of the Cap-de-Ville River; thence in a generally north-easterly and then south-easterly direction along the south bank of the Cap-de-Ville River to the point where it crosses the northern boundary of the Proposed Forest Reserve; thence in a generally easterly direction along the northern boundary of the Proposed Forest Reserve to the southern boundary of the L'Esperance Estate; thence in a generally easterly direction along the southern boundary of the L'Esperance Estate to its south-eastern corner where it abuts Warden Road; thence in a generally south-easterly direction along Warden Road to the northern boundary of Southern Road Settlement; thence in a generally north-easterly direction along the northern boundary of Southern Road Settlement to the point where it is crossed by Egypt Road; thence in a generally northerly and then north-westerly direction along Egypt Road to Walker Trace; thence in a generally north-easterly direction along Walker Trace into and along Walker Trace Extension to Hill Crest Drive; thence in a generally north-westerly and then northerly direction along Hill Crest Drive to its junction with Point Fortin Main Road; thence in a generally easterly direction along Point Fortin Main Road to its junction with the Southern Main Road.
- EAST -  
&  
SOUTH** From the last mentioned point proceeding in a generally south-westerly direction along the Southern Main Road to its junction with Erin Road, Cap-de-Ville Road.
- WEST -** From the last mentioned point proceeding in a generally northerly direction along Erin Road, Cap-de-Ville Road to its junction with Pundit Street at the point of commencement.

Comprising the following Polling Divisions:

**4676, 4695, 4696, 4697, 4700, 4715, 4720**

**ELECTORATE - 2,838**

(In the following boundary descriptions, wherever a boundary line is described as passing along a road, street, avenue, trace or other roadway, the centre line of such road, street, avenue, trace or other roadway is indicated. Wherever ownership of land is indicated by name, it should be interpreted as referring to the current or previous ownership of such land.)

- NORTH** - From the point on the sea coast at the mouth of the Guapo River proceeding in a generally north-easterly direction along the said sea coast to the point at the mouth of the Vance River.
- EAST** - From the last mentioned point proceeding in a generally south-easterly direction along the west bank of the Vance River to the point where it is crossed by the Southern Main Road.
- SOUTH** - From the last mentioned point proceeding in a generally south-westerly direction along the Southern Main Road to Point Fortin Main Road; thence in a generally north-westerly direction along Point Fortin Main Road to the point where it crosses a pipeline reserve at the western boundary of Egypt Government School.
- WEST** - From the last mentioned point proceeding in a generally northerly direction along the said pipeline reserve to the point where it is crossed by Techier Main Road at its junction with Caanan Road; thence in a generally south-easterly direction along Techier Main Road to the point where it crosses the north bank of a paved concrete drain; thence in a generally north-easterly and then easterly direction along the said paved concrete drain to its confluence with the Guapo River at the northern end of Eastern Avenue; thence in a generally northerly direction along the east bank of the Guapo River to its mouth on the sea coast at the point of commencement.

**BOUNDARIES OF THE BOROUGH OF CHAGUANAS AS PRESCRIBED  
AND DEFINED IN THE MUNICIPAL CORPORATIONS ACT, 1990**

*“The Borough of Chaguanas comprises the area which is bounded as follows: -*

- NORTH -** From the point at the mouth of the Madame Espagnol River on the sea coast proceeding first in a generally easterly then north-easterly direction along the west bank of the Madame Espagnol River to Bejucal Canal; thence northwards along Bejucal Canal to the point where it crosses the northern boundary of the Ward of Chaguanas; thence eastwards along the said Ward boundary to and along Munroe Road to Cunupia Railway Station Road; thence continuing eastwards along Cunupia Railway Station Road to the point where it meets the Southern Main Road.
- EAST -** From the last mentioned point proceeding in a generally southerly direction along the Southern Main Road to the point where it meets the west bank of the Cunupia River; thence in a generally south-easterly direction along the west bank of the Cunupia River to its confluence with the Claire Le Riche River also known as the Ghandia River; thence in a generally south-westerly direction along the west bank of the Claire Le Riche River also known as the Ghandia River to the point where it is crossed by Ragoonanan Road; thence westwards along Ragoonanan Road to Longdenville Local Road; thence southwards along Longdenville Local Road to Pokhor Road; thence eastwards along Pokhor Road to Paul Augustus Road; thence southwards along Paul Augustus Road to Depot Road; thence in a generally westerly direction along Depot Road to the north-western corner of lands of Rampall (15a. Or. Op.); thence southwards along the western boundary of lands of Rampall (15a. Or. Op.) to its south-western corner at the Trinidad Government Railway Reserve formerly known as the Rio Claro Line; thence north-westwards along the said railway reserve to Railway Road; thence southwards along Railway Road to Caparo Valley Brasso Road; thence in a generally southerly direction along Caparo Valley-Brasso Road to the point where it crosses the north bank of the Caparo River.
- SOUTH -** From the last mentioned point proceeding westwards along the north bank of the Caparo River to the north bank of the Honda River; thence first westwards and thence north-westwards along the north bank of the Honda River to the north bank of the Caparo River; thence in a generally westerly direction along the north bank of the Caparo River to the point at its mouth on the sea coast.
- WEST -** From the last mentioned point proceeding in a generally northerly direction along the said sea coast to the point at the mouth of the MadameEspagnolRiver at the point of commencement.”

**NAMES OF ELECTORAL DISTRICTS RECOMMENDED AND  
THE NUMBER OF ELECTORS PROPOSED FOR EACH OF THEM**

<b>Total Electorate for CHAGUANAS</b>	<b>64,218</b>
<b>No. of Electoral Districts</b>	<b>8</b>
<b>Average number of electors per Electoral district</b>	<b>8,027</b>
<b>Highest Electorate in the Electoral Area</b>	<b>9,202</b>
<b>Lowest Electorate in the Electoral Area</b>	<b>7,564</b>

NAME OF ELECTORAL DISTRICT	POLLING DIVISIONS WITHIN ELECTORAL DISTRICTS	ELECTORATE
<b>CHARLIEVILLE</b> (6 P.D's)	2750	1,738
	2755	1,600
	2875	1,811
	2880	1,354
	2885	274
	2915	958
		7,735
<b>CUNUPIA</b> (12 P.D's)	2705	958
	2715	1,014
	2716	516
	2718	344
	2719	701
	2770	579
	2771	617
	2772	621
	2815	545
	2816	397
	2817	870
	2818	486
		7,648
<b>EDINBURGH/LONGDENVILLE</b> (11 P.D's)	2800	1,306
	2835	1,490
	2840	600
	2842	823
	2843	536
	2844	760
	2845	1,439
	2846	485
	2847	593
	2848	559
	2849	611
		9,202
<b>ENTERPRISE NORTH/ESMERALDA</b> (8 P.D's)	2700	1,065
	2781	767
	2810	1,379
	2820	814
	2822	2, 235
	2823	760
	2824	552
	2827	1,007
		8,579

*APPENDIX G - (CONTINUED)*

**MUNICIPAL CORPORATION  
CHAGUANAS**

**NAMES OF ELECTORAL DISTRICTS RECOMMENDED AND  
THE NUMBER OF ELECTORS PROPOSED FOR EACH OF THEM**

<b>Total Electorate for CHAGUANAS</b>	<b>64,218</b>
<b>No. of Electoral Districts</b>	<b>8</b>
<b>Average number of electors per Electoral district</b>	<b>8,027</b>
<b>Highest Electorate in the Electoral Area</b>	<b>9,202</b>
<b>Lowest Electorate in the Electoral Area</b>	<b>7,564</b>

NAME OF ELECTORAL DISTRICT	POLLING DIVISIONS WITHIN ELECTORAL DISTRICTS	ELECTORATE
<b>ENTERPRISE SOUTH</b> (6 P.D's)	2825	1,938
	2828	1,249
	2829	1,866
	2830	796
	2831	1,053
	2832	1,075
<b>FELICITY/ENDEAVOUR</b> (10 P.D's)	2890	751
	2905	780
	2906	175
	2910	501
	2920	682
	2925	976
	2926	970
	2930	964
	2935	851
	2975	908
		7,564
<b>MONTROSE</b> (13 P.D's)	2814	379
	2819	522
	2821	414
	2826	1,345
	2850	554
	2851	683
	2852	587
	2853	438
	2855	876
	2856	380
	2857	575
	2858	533
	2900	592
		7,878
<b>MUNROE ROAD/CARONI SAVANNAH</b> (10 P.D's)	2760	666
	2761	355
	2762	686
	2765	1,875
	2860	757
	2865	846
	2866	653
	2867	567
	2870	734
	2871	496
		7,635

**APPENDIX G - (1)**

**MUNICIPAL CORPORATION ELECTORAL AREA  
CHAGUANAS**

**ELECTORAL DISTRICTS:**

- 1) CHARLIEVILLE
- 2) CUNUPIA
- 3) EDINBURGH/LONGDENVILLE
- 4) ENTERPRISE NORTH/ESMERALDA
- 5) ENTERPRISE SOUTH
- 6) FELICITY/ENDEAVOUR
- 7) MONTROSE
- 8) MUNROE ROAD/ CARONI SAVANNAH

**ELECTORAL DISTRICT OF CHARLIEVILLE**

Comprising the following Polling Divisions:

**2750, 2755, 2875, 2880, 2885, 2915**

**ELECTORATE – 7,735**

(In the following boundary descriptions, wherever a boundary line is described as passing along a road, street, avenue, trace or other roadway, the centre line of such road, street, avenue, trace or other roadway is indicated. Wherever ownership of land is indicated by name, it should be interpreted as referring to the current or previous ownership of such land.)

- NORTH -** From the point at the northern boundary of the Municipal Corporation Electoral Area of Chaguanas where it crosses the east bank of the Bejucal Canal proceeding in a generally easterly direction along the northern boundary of the Municipal Corporation Electoral Area of Chaguanas to the point where it is crossed by the Uriah Butler Highway.
- EAST -** From the last mentioned point proceeding in a generally southerly direction along the Uriah Butler Highway to and along the Caroni Savannah Road to its junction with Biljah Road; thence eastwards along Biljah Road to the Uriah Butler Highway; thence south-eastwards along the Uriah Butler Highway to the Trinidad and Tobago Government Railway Reserve formerly known as the San Fernando Line; thence in a generally south-westerly direction along the San Fernando Line to the point where it is crossed by Gaston Street; thence westwards along Gaston Street to Joseph Street; thence southwards along Joseph Street to Rene Street; thence westwards along Rene Street to Caroni Savannah Road; thence southwards along Caroni Savannah Road to its junction with the Chaguanas Main Road.
- SOUTH -** From the last mentioned point proceeding in a generally north-westerly direction along the Chaguanas Main Road to its junction with an Estate Trace which runs northwards along the western boundary of Woodford Lodge Estate.
- WEST -** From the last mentioned point proceeding in a generally northerly direction along the said Estate Trace which runs northwards along the western boundary of Woodford Lodge Estate to Greenwich Road; thence in a generally westerly direction along Greenwich Road to Cacandee Road; thence in a generally northerly direction along Cacandee Road to Bernard Road; thence westwards along Bernard Road to its western end; thence in a generally westerly direction along an imaginary line to the east bank of the Madame Espagnol River; thence in a generally north-easterly direction along the east bank of the Madame Espagnol River to the Bejucal Canal; thence northwards along the east bank of the Bejucal Canal to the point where it crosses the northern boundary of the Municipal Corporation Electoral Area of Chaguanas at the point of commencement.

## ELECTORAL DISTRICT OF CUNUPIA

Comprising the following Polling Divisions:

**2705, 2715, 2716, 2718, 2719, 2770,  
2771, 2772, 2815, 2816, 2817, 2818**

**ELECTORATE – 7,648**

(In the following boundary descriptions, wherever a boundary line is described as passing along a road, street, avenue, trace or other roadway, the centre line of such road, street, avenue, trace or other roadway is indicated. Wherever ownership of land is indicated by name, it should be interpreted as referring to the current or previous ownership of such land.)

- NORTH -** From the point where Cunupia Railway Station Road meets the Trinidad Government Railway Reserve formerly known as the San Fernando Line proceeding eastwards along Cunupia Railway Station Road to its junction with the Southern Main Road.
- EAST -** From the last mentioned point proceeding in a generally southerly direction along the Southern Main Road to the point where it meets the west bank of the Cunupia River; thence in a generally south-easterly direction along the west bank of the Cunupia River to its confluence with the Claire Le Riche River also known as the Ghandia River; thence in a generally south-westerly direction along the west bank of the Claire Le Riche River also known as the Ghandia River to the point where it is crossed by Esmeralda Road.
- SOUTH -** From the last mentioned point proceeding westwards along Esmeralda Road to the Southern Main Road; thence south-westwards along the Southern Main Road to Egypt Trace Extension; thence westwards along Egypt Trace Extension to Teak Drive; thence westwards along Teak Drive to its end; thence westwards along an imaginary line to Egypt Trace; thence westwards along Egypt Trace to the Trinidad and Tobago Government Railway Reserve formerly known as the San Fernando Line.
- WEST -** From the last mentioned point proceeding in a generally north-easterly direction along the said Railway Reserve formerly known as the San Fernando Line to the point where it is crossed by Cunupia Railway Station Road at the point of commencement.



**ELECTORAL DISTRICT OF EDINBURGH/LONGDENVILLE**

Comprising the following Polling Divisions:

**2800, 2835, 2840, 2842, 2843, 2844,  
2845, 2846, 2847, 2848, 2849**

**ELECTORATE –9,202**

(In the following boundary descriptions, wherever a boundary line is described as passing along a road, street, avenue, trace or other roadway, the centre line of such road, street, avenue, trace or other roadway is indicated. Wherever ownership of land is indicated by name, it should be interpreted as referring to the current or previous ownership of such land.)

- NORTH -** From the point where the Solomon Hochoy Highway crosses the south bank of the Caparo River proceeding in a generally north-easterly direction along the south bank of the Caparo River to the point where it is crossed by La Clave Street; thence in a generally northerly direction along La Clave Street to the Southern Main Road; thence in a generally easterly direction along the Southern Main Road to Caparo Valley-Brasso Road; thence continuing eastwards along Caparo Valley-Brasso Road to Depot Road; thence eastwards along Depot Road to Longdenville Local Road; thence north-westwards and then northwards along Longdenville Local Road to Pokhor Road; thence eastwards along Pokhor Road to its junction with Paul Augustus Road.
- EAST -** From the last mentioned point proceeding southwards along Paul Augustus Road to Depot Road; thence in a generally westerly direction along Depot Road to the north-western corner of lands of Rampall; thence southwards along the western boundary of lands of Rampall to its south-western corner at the Trinidad Government Railway Reserve formerly known as the Rio Claro Line; thence north-westwards along the said Trinidad Government Railway Reserve formerly known as the Rio Claro Line to Railway Road; thence southwards along Railway Road to Caparo Valley-Brasso Road; thence southwards along Caparo Valley- Brasso Road to the point where it crosses the north bank of the Caparo River.
- SOUTH -** From the last mentioned point proceeding in a generally north-westerly direction along the north bank of the Caparo River to the north bank of the Honda River; thence in a generally westerly direction along the north bank of the Honda River to the point where it is crossed by the Solomon Hochoy Highway.
- WEST -** From the last mentioned point proceeding northwards along the Solomon Hochoy Highway to the point where it crosses the south bank of the Caparo River at the point of commencement.

**ELECTORAL DISTRICT OF ENTERPRISE NORTH/ESMERALDA**

Comprising the following Polling Divisions:

**2700, 2781, 2810, 2820, 2822, 2823, 2824, 2827**

**ELECTORATE – 8,579**

(In the following boundary descriptions, wherever a boundary line is described as passing along a road, street, avenue, trace or other roadway, the centre line of such road, street, avenue, trace or other roadway is indicated. Wherever ownership of land is indicated by name, it should be interpreted as referring to the current or previous ownership of such land.)

- NORTH -** From the point at the north-western corner of Gordon Plantations Limited where it abuts Egypt Trace proceeding in a generally easterly direction along Egypt Trace to its eastern end; thence in a generally easterly direction along an imaginary line to the western end of Teak Drive; thence eastwards along Teak Drive to Egypt Trace Extension; thence in a generally easterly direction along Egypt Trace Extension to the Southern Main Road; thence in a generally north-easterly direction along the Southern Main Road to Esmeralda Road; thence in a generally easterly direction along Esmeralda Road to its eastern end where it crosses the west bank of the Claire Le Riche River also known as the Ghandia River.
- EAST -** From the last mentioned point proceeding in a generally south-westerly direction along the west bank of the Claire Le Riche River also known as the Ghandia River to the point where it is crossed by Ragoonanan Road; thence in a generally westerly direction along Ragoonanan Road to Longdenville Local Road; thence southwards along Longdenville Local Road to its junction with Clovis Avenue.
- SOUTH -** From the last mentioned point proceeding in a generally westerly direction along Clovis Avenue to the point where it crosses the Trinidad and Tobago Government Railway Reserve formerly known as the Rio Claro Line; thence in a generally north-westerly direction along the said Railway Reserve formerly known as the Rio Claro Line to the point where it is crossed by the Southern Main Road; thence in a generally south-westerly direction along the Southern Main Road to Montrose Trace; thence in a generally westerly direction along Montrose Trace to its junction with Egypt Trace Extension.
- WEST -** From the last mentioned point proceeding in a generally northerly direction along Egypt Trace Extension at the western boundary of Gordon Plantations Limited to its north-western corner where it abuts Egypt Trace at the point of commencement.

Comprising the following Polling Divisions:

**2825, 2828, 2829, 2830, 2831, 2832**

**ELECTORATE – 7,977**

(In the following boundary descriptions, wherever a boundary line is described as passing along a road, street, avenue, trace or other roadway, the centre line of such road, street, avenue, trace or other roadway is indicated. Wherever ownership of land is indicated by name, it should be interpreted as referring to the current or previous ownership of such land.)

- NORTH -** From the junction of Chrissie Terrace and the Southern Main Road proceeding in a generally north-easterly direction along the Southern Main Road to the point where it crosses the Trinidad and Tobago Government Railway Reserve formerly known as the Rio Claro Line.
- EAST -** From the last mentioned point proceeding in a generally south-easterly direction along the said Railway Reserve formerly known as the Rio Claro Line to the point where it is crossed by Clovis Avenue; thence in a generally easterly direction along Clovis Avenue to Longdenville Local Road; thence in a generally southerly and then south-easterly direction along Longdenville Local Road to its junction with Depot Road.
- SOUTH -** From the last mentioned point proceeding in a generally westerly direction along Depot Road to Caparo Valley-Brasso Road; thence in a generally westerly direction along Caparo Valley-Brasso Road to the point where it abuts the south-western corner of lands of Isle de Los Estate.
- WEST -** From the last mentioned point proceeding in a generally northerly direction along the western boundary of lands of Isle de Los Estate to Chrissie Terrace; thence in a generally northerly and then westerly direction along Chrissie Terrace to its junction with the Southern Main Road at the point of commencement.

Comprising the following Polling Divisions:

**2890, 2905, 2906, 2910, 2920, 2925,  
2926, 2930, 2935, 2975**

**ELECTORATE – 7,564**

(In the following boundary descriptions, wherever a boundary line is described as passing along a road, street, avenue, trace or other roadway, the centre line of such road, street, avenue, trace or other roadway is indicated. Wherever ownership of land is indicated by name, it should be interpreted as referring to the current or previous ownership of such land.)

- NORTH -** From the point on the east bank of the Madame Espagnol River where an imaginary line drawn westwards from the western end of Bernard Road meets it, proceeding in a generally easterly direction along the said imaginary line to the western end of Bernard Road; thence north-eastwards and then south-eastwards along Bernard Road to Cacandee Road; thence in a generally southerly direction along Cacandee Road to Greenwich Road; thence eastwards along Greenwich Road to an Estate Trace which runs southwards along the western boundary of Woodford Lodge Estate; thence in a generally southerly direction along the said Estate Trace at the western boundary of Woodford Lodge Estate to Chaguanas Main Road; thence in a generally south-easterly direction along Chaguanas Main Road to the Caroni Savannah Road; thence northwards along the Caroni Savannah Road to Rene Street; thence eastwards along Rene Street to Joseph Street; thence northwards along Joseph Street to Gaston Street; thence eastwards along Gaston Street to the Trinidad and Tobago Government Railway Reserve formerly known as the San Fernando Line; thence north-eastwards along the said Railway Reserve formerly known as the San Fernando Line to the point where it is crossed by the Uriah Butler Highway.
- EAST -** From the last mentioned point proceeding in a generally southerly direction along the Uriah Butler Highway to the point where it crosses the north bank of the Honda River
- SOUTH -** From the last mentioned point proceeding in a generally north-westerly direction along the north bank of the Honda River to its confluence with the Caparo River; thence in a generally westerly direction along the north bank of the Caparo River to its mouth on the sea coast.
- WEST -** From the last mentioned point proceeding in a generally northerly direction along the said sea coast to the mouth of the Madame Espagnol River; thence in a generally north-easterly direction along the east bank of the Madame Espagnol River to the point where an imaginary line drawn westwards from the western end of Bernard Road meets it at the point of commencement.

**ELECTORAL DISTRICT OF MONTROSE**

Comprising the following Polling Divisions:

**2814, 2819, 2821, 2826, 2850, 2851, 2852,  
2853, 2855, 2856, 2857, 2858, 2900**

**ELECTORATE - 7,878**

(In the following boundary descriptions, wherever a boundary line is described as passing along a road, street, avenue, trace or other roadway, the centre line of such road, street, avenue, trace or other roadway is indicated. Wherever ownership of land is indicated by name, it should be interpreted as referring to the current or previous ownership of such land.)

- NORTH -** From the point of the Trinidad and Tobago Government Railway Reserve formerly known as the San Fernando Line where it is crossed by Egypt Trace proceeding in a generally easterly direction along Egypt Trace to the point where it abuts the north-western corner of lands of Gordon Plantations Limited.
- EAST -** From the last mentioned point proceeding in a generally southerly direction along the western boundary of lands of Gordon Plantations Limited to the northern end of Egypt Trace Extension; thence in a generally southerly direction along Egypt Trace Extension to Montrose Trace; thence in a generally easterly direction along Montrose Trace to the Southern Main Road; thence in a generally south-westerly direction along the Southern Main Road to Chrissie Terrace; thence in a generally easterly and then southerly direction along Chrissie Terrace to the western boundary of lands of Isle de Los Estate; thence southwards along the western boundary of lands of Isle de Los Estate to its south-western corner where it abuts the Caparo Valley-Brasso Road.
- SOUTH -** From the last mentioned point proceeding in a generally westerly direction along the Caparo Valley-Brasso Road to the Southern Main Road; thence westwards along the Southern Main Road to La Clave Street; thence in a generally southerly direction along La Clave Street to the point where it crosses the north bank of the Caparo River; thence in a generally south-westerly direction along the north bank of the Caparo River to the point where it is crossed by the Uriah Butler Highway.
- WEST -** From the last mentioned point proceeding in a generally north-westerly direction along the Uriah Butler Highway to the point where it crosses the Trinidad and Tobago Government Railway Reserve formerly known as the San Fernando Line; thence in a generally north-easterly direction along the said Railway Reserve formerly known as the San Fernando Line to the point where it is crossed by Egypt Trace at the point of commencement.

**ELECTORAL DISTRICT OF MUNROE ROAD/CARONI SAVANNAH**

Comprising the following Polling Divisions:

**2760, 2761, 2762, 2765, 2860, 2865,  
2866, 2867, 2870, 2871**

**ELECTORATE - 7,635**

(In the following boundary descriptions, wherever a boundary line is described as passing along a road, street, avenue, trace or other roadway, the centre line of such road, street, avenue, trace or other roadway is indicated. Wherever ownership of land is indicated by name, it should be interpreted as referring to the current or previous ownership of such land.)

**NORTH -** From the junction of Munroe Road and the Uriah Butler Highway proceeding eastwards along Munroe Road to the point where it meets the Trinidad Government Railway Reserve formerly known as the San Fernando Line.

**EAST -**  
**&**  
**SOUTH** From the last mentioned point proceeding in a generally south-westerly direction along the Trinidad Government Railway Reserve formerly known as the San Fernando Line to the point where it crosses the Uriah Butler Highway; thence north-westwards along the Uriah Butler Highway to Biljah Road; thence westwards along Biljah Road to its junction with the Caroni Savannah Road.

**WEST -** From the last mentioned point proceeding in a generally northerly direction along Caroni Savannah Road to and along the Uriah Butler Highway to its junction with Munroe Road at the point of commencement.

## APPENDIX H

## REGIONAL CORPORATIONS

NAMES OF ELECTORAL DISTRICTS RECOMMENDED AND  
THE NUMBER OF ELECTORS PROPOSED FOR EACH OF THEM

ELECTORAL AREAS	NUMBER OF ELECTORAL DISTRICTS	NAME OF ELECTORAL DISTRICT	ELECTORATE
<i>COUVA/TABAQUITE/TALPARO</i>	14	1. BALMAIN/CALCUTTA NO. 2	11,153
		2. BRECHIN CASTLE/ESPERANZA	10,574
		3. CALIFORNIA/POINT LISAS	10,350
		4. CAPARO/MAMORAL	9,185
		5. CARATAL/TORTUGA	9,938
		6. CARLI BAY/CALCUTTA NO. 3/MC BEAN	11,306
		7. CLAXTONBAY / POINTE-A-PIERRE	10,919
		8. FREEPORT/CHICKLAND	9,955
		9. GASPARILLO/BONNE AVENTURE	9,666
		10. LAS LOMAS/SAN RAFAEL	9,847
		11. LONGDENVILLE/TALPARO	10,851
		12. PERSEVERANCE/WATERLOO	9,900
		13. PIPARO/SAN PEDRO/TABAQUITE	9,897
		14. ST. MARY'S/CARLSEN FIELD	9,849
<b>TOTAL</b>			<b>143,390</b>
<i>DIEGO MARTIN</i>	10	1. BAGATELLE/BLUE BASIN	9,136
		2. BELLE VUE/BOISSIERE NO. 1	8,192
		3. CHAGUARAMAS/POINT CUMANA	8,786
		4. COVIGNE/RICHPLAIN	8,846
		5. DIAMONDVALE	8,095
		6. GLENCOE/GOODWOOD/LA PUERTA	9,553
		7. MOKA/BOISSIERE NO. 2	8,552
		8. MORNE COCO/ALYCE GLEN	8,259
		9. PETIT VALLEY/COCORITE	8,616
		10. ST. LUCIEN/CAMERON HILL	8,887
<b>TOTAL</b>			<b>86,922</b>
<i>MAYARO/RIO CLARO</i>	6	1. BICHE/CHARUMA	4,529
		2. COCAL/MAFEKING	4,883
		3. ECCLESVILLE	5,157
		4. MAYARO/GUAYAGUAYARE	4,923
		5. RIO CLARO NORTH	4,358
		6. RIO CLARO SOUTH/CAT'S HILL	4,984
<b>TOTAL</b>			<b>28,834</b>

## APPENDIX H - (CONTINUED)

## REGIONAL CORPORATIONS

NAMES OF ELECTORAL DISTRICTS RECOMMENDED AND  
THE NUMBER OF ELECTORS PROPOSED FOR EACH OF THEM

ELECTORAL AREAS	NUMBER OF ELECTORAL DISTRICTS	NAME OF ELECTORAL DISTRICT	ELECTORATE
<i>PENAL/DEBE</i>	9	1. BARRACKPORE WEST	8,064
		2. BRONTE	8,306
		3. DEBE EAST/L'ESPERANCE/UNION HALL	8,155
		4. DEBE WEST	8,415
		5. LA FORTUNE	8,629
		6. PALMISTE/HERMITAGE	8,743
		7. PENAL	7,496
		8. QUINAM/MORNE DIABLO	8,859
		9. ROCHARD/BARRACKPORE EAST	8,173
<b>TOTAL</b>			<b>74,840</b>
<i>PRINCESTOWN</i>	10	1. BEN LOMOND/HARDBARGAIN/ WILLIAMSVILLE	8,651
		2. CORINTH/CEDAR HILL	8,023
		3. FIFTH COMPANY	7,833
		4. HINDUSTAN/ ST. MARY'S	8,267
		5. INVERNESS/PRINCES TOWN SOUTH	7,730
		6. LENGUA/ INDIAN WALK	7,751
		7. MORUGA	7,965
		8. NEW GRANT/TABLELAND	8,044
		9. REFORM/MANAHAMBRE	7,954
		10. ST. JULIEN /PRINCESTOWN NORTH	7,245
<b>TOTAL</b>			<b>79,463</b>
<i>SANGRE GRANDE</i>	8	1. CUMUTO/TAMANA	7,212
		2. MANZANILLA	6,228
		3. SANGRE GRANDE NORTHEAST	7,392
		4. SANGRE GRANDE NORTHWEST	6,527
		5. SANGRE GRANDE SOUTH	6,907
		6. TOCO/FISHING POND	6,553
		7. VALENCIA	7,684
		8. VEGA DE OROPOUCHE	6,571
<b>TOTAL</b>			<b>55,074</b>



## APPENDIX H - (CONTINUED)

## REGIONAL CORPORATIONS

NAMES OF ELECTORAL DISTRICTS RECOMMENDED AND  
THE NUMBER OF ELECTORS PROPOSED FOR EACH OF THEM

ELECTORAL AREAS	NUMBER OF ELECTORAL DISTRICTS	NAME OF ELECTORAL DISTRICT	ELECTORATE
<i>SAN JUAN/LAVENTILLE</i>	13	1. ARANGUEZ/WARNER VILLAGE	11,300
		2. BARATARIA	10,287
		3. BEETHAM/PICTON	10,546
		4. CALEDONIA/UPPER MALICK	9,837
		5. FEBEAU/BOURG MULATRESSE	9,960
		6. MARACAS BAY/SANTA CRUZ/ LA FILLETTE	11,174
		7. MORVANT	9,654
		8. PETIT BOURG/MOUNT LAMBERT/ CHAMPS FLEURS	10,597
		9. SAN JUAN EAST	10,226
		10. SAN JUAN WEST	10,322
		11. ST. ANNS/CASCADE/MON REPOS WEST	10,900
		12. ST. BARBS/CHINAPOO	10,149
		13. SUCCESS/TROU MACAQUE	9,965
<b>TOTAL</b>			134,917
<i>SIPARIA</i>	9	1. AVOCAT/SAN FRANCIQUE NORTH	8,166
		2. BRIGHTON/VESSIGNY	7,913
		3. CEDROS	7,018
		4. ERIN	7,757
		5. MON DESIR	7,140
		6. OTAHEITE/ROUSILLAC	8,755
		7. PALO SECO	8,162
		8. SIPARIA EAST/SAN FRANCIQUE SOUTH	8,429
		9. SIPARIA WEST/FYZABAD	7,321
<b>TOTAL</b>			70,661

## APPENDIX H - (CONTINUED)

## REGIONAL CORPORATIONS

NAMES OF ELECTORAL DISTRICTS RECOMMENDED AND  
THE NUMBER OF ELECTORS PROPOSED FOR EACH OF THEM

ELECTORAL AREAS	NUMBER OF ELECTORAL DISTRICTS	NAME OF ELECTORAL DISTRICT	ELECTORATE
<i>TUNAPUNA/PIARCO</i>	16	1. AUZONVILLE/TUNAPUNA	10,239
		2. BLANCHISSEUSE/SANTA ROSA	10,764
		3. BON AIR/AROUCA/CANE FARM	9,971
		4. CARAPO	9,836
		5. CAURA/PARADISE/TACARIGUA	10,497
		6. CLEAVER/D'ABADIE	10,992
		7. CUREPE/PASEA	10,417
		8. FIVE RIVERS	11,323
		9. KELLY VILLAGE/WARRENVILLE	10,539
		10. LA FLORISSANTE/LOPINOT	9,806
		11. MACOYA/TRINCITY	10,810
		12. MARACAS/SANTA MAGARITA	10,757
		13. MAUSICA/MALONEY	11,509
		14. ST. AUGUSTINE SOUTH/PIARCO/ ST. HELENA	10,933
		15. VALSAYN/ST. JOSEPH	10,509
		16. WALLERFIELD/LA HORQUETTA	10,164
TOTAL			169,066

**REGIONAL CORPORATION  
COUVA/TABAQUITE/TALPARO**

**BOUNDARIES OF THE REGION OF COUVA/TABAQUITE/TALPARO AS  
PRESCRIBED AND DEFINED IN THE MUNICIPAL CORPORATIONS ACT,  
1990  
AS AMENDED BY THE MUNICIPAL CORPORATIONS ACT, 1992**

*“The Region of Couva/Tabaquite/Talparo comprises of: -*

- NORTH -** From the point at the junction of the Southern Main Road and Mon Plaisir Road proceeding eastwards along Mon Plaisir Road to Mon Plaisir Branch Trace; thence northwards along the said Branch Trace passing along the eastern boundary of Mon Plaisir Estate (425a. Or. 13p.) to the point where it crosses the south bank of the Guayamare River; thence eastwards along the south bank of the said river to the point where it is crossed by Caroni Road also known as the Caroni south Bank Road; thence in a generally northerly direction along Caroni Road to El Carmen Branch Road; thence in a generally north-easterly direction along El Carmen Branch Road to the point where it crosses the south bank of the Caroni River; thence in a generally north-easterly direction along the south bank of the said river to the point at the confluence of the Caroni, the Aripo and the Cumuto Rivers (the easterly boundary of the County of St. George as described in Section 2 of the Division of Trinidad Act, Chapter 26:01).
- EAST -** From the point mentioned proceeding in a generally southerly direction along the eastern boundary of the County of St. George (as described in Section 2 of the Division of Trinidad Act, Chapter 26:01), to the point at the junction of Tamana Road and Cumuto Main Road; thence in a generally southerly direction along Cumuto Main Road to the point where it crosses the northern boundary of the Central Range Reserve; thence eastwards along the northern boundary of the Central Range Reserve to the point on Guaico-Tamana Road; thence in a generally southerly and then westerly direction along Guaico-Tamana Road to the point where it crosses the eastern boundary at the Central Range Reserve; thence southwards along the eastern boundary of the said Reserve to and along an imaginary straight line drawn due North from the junction of Mahangasingh Crown Trace and the Branch of Killdeer Crown Trace; thence proceeding southwards along the said imaginary straight line to the junction of Mahangasingh Crown Trace and the Branch of Killdeer Crown Trace; thence southwards along Mahangasingh Crown Trace to Tabaquite-Rio Claro Road; thence south-eastwards along the said road to the north-eastern corner of lands of Richard O’Connor (19a. 3.r. 27p.); thence southwards along the eastern boundary of the said lands to its south-eastern corner of the Trinidad Government Railway Reserve formerly known as the Rio Claro Line; thence westwards along the said Railway Reserve to the point where it is crossed by San Pedro Road; thence southwards along the said road to San Pedro Trace; thence in a generally south-westerly direction along the said Trace to the north-eastern corner of lands of Augustin Valdez (9a. 3r. 16p.); thence westwards along the northern boundaries of the said lands and a contiguous parcel owned by the said Augustin Valdez to the point where it meets the east bank of the Poole River.
- SOUTH -** From the last mentioned point proceeding in a generally north-westerly direction along the northern bank of the Poole River to the point where it is crossed by St. John’s Road; thence south-westwards along St. John’s Road into and along St. John’s Trace to Pascual Road; thence north-westwards along Pascual Road to Piparo Road; thence south-westwards along Piparo Road to the point where it crosses the north bank of the Guaracara River; thence in a generally south-westerly direction along the north bank of the said river to the point where it is crossed by Solomon Hochoy Highway; thence proceeding in a generally westerly direction along the north bank of the Guaracara River to the point of its mouth at the sea coast.

**WEST -** From the last mentioned point proceeding in a generally northerly direction along the said sea coast to the point at the mouth of the Caparo River; thence proceeding in a generally easterly direction along the south bank of the Caparo River to its confluence with the Honda River to and along the south bank of the Caparo River to the point where it is crossed by the Caparo Valley-Brasso Road; thence continuing northwards along the Caparo Valley-Brasso Road to Railway Road; thence north-westwards along Railway Road to the point where it crosses a Railway Reserve formerly known as the Rio Claro Line; thence south-eastwards along the said Railway Reserve to the south-western corner of lands of Rampall (15a. Or. Op.); thence northwards along the western boundary of the said parcel of land to the point where it is crossed by Depot Road; thence in a generally easterly direction along Depot Road to Paul Augustus Road; thence in a generally northerly direction along Paul Augustus Road to Pokhor Road; thence westwards along Pokhor Road to Longdenville Local Road; thence northwards along Longdenville Local Road to Ragoonanan Road; thence eastwards along Ragoonanan Road to the point where it crosses the east bank of the Claire Le Riche River (Ghandia River); thence in a generally north-easterly direction along the east bank of the Claire Le Riche River (Ghandia River) to its confluence with the Cunupia River; thence in a generally north-westerly direction along the east bank of the Cunupia River to the point where it is crossed by the Southern Main Road; thence in a generally northerly direction along the Southern Main Road to the point at its junction with Mon Plaisir Road at the point of commencement.”

## APPENDIX I

REGIONAL CORPORATION  
COUVA/TABIQUITE/TALPARONAMES OF ELECTORAL DISTRICTS RECOMMENDED AND  
THE NUMBER OF ELECTORS PROPOSED FOR EACH OF THEM

Total Electorate for COUVA/TABAQUITE/ TALPARO	143,390
No. of Electoral Districts	14
Average number of electors per Electoral district	10,242
Highest Electorate in the Electoral Area	11,306
Lowest Electorate in the Electoral Area	9,185

NAME OF ELECTORAL DISTRICT	POLLING DIVISIONS WITHIN ELECTORAL DISTRICTS	ELECTORATE
BALMAIN/CALCUTTA NO. 2 (9 pd's)	3056	1,443
	3061	1,401
	3066	956
	3085	725
	3090	2,110
	3092	240
	3097	731
	3098	1,660
	3100	1,905
		11,153
BRECHIN CASTLE/ESPERANZA (14 pd's)	3091	574
	3120	669
	3195	471
	3196	293
	3197	746
	3198	546
	3199	541
	3200	1,219
	3201	345
	3206	858
	3210	912
	3215	317
	3220	1,050
	3225	2,033
	10,574	
CALIFORNIA/POINT LISAS (18 pd's)	3121	640
	3122	91
	3123	454
	3124	398
	3125	483
	3126	469
	3127	351
	3150	924
	3151	462
	3152	356
	3155	242
	3160	381
	3165	405
	3170	391
3175	480	
3180	669	
3185	2,797	
3190	357	
	10,350	

## APPENDIX I - (CONTINUED)

REGIONAL CORPORATION  
COUVA/TABAQUITE/TALPARONAMES OF ELECTORAL DISTRICTS RECOMMENDED AND  
THE NUMBER OF ELECTORS PROPOSED FOR EACH OF THEM

Total Electorate for COUVA/TABAQUITE/ TALPARO	143,390
No. of Electoral Districts	14
Average number of electors per Electoral district	10,242
Highest Electorate in the Electoral Area	11,306
Lowest Electorate in the Electoral Area	9,185

NAME OF ELECTORAL DISTRICT	POLLING DIVISIONS WITHIN ELECTORAL DISTRICTS	ELECTORATE
CAPARO/MAMORAL (12 pd's)	2655	615
	2660	704
	2665	812
	2786	977
	2790	749
	2795	429
	2796	1,704
	3015	833
	3020	626
	3025	1,011
	3030	342
	3075	383
		9,185
CARATAL/TORTUGA (17 pd's)	3080	649
	3081	453
	3205	441
	3245	1,043
	3250	1,090
	3270	497
	3271	504
	3272	439
	3275	777
	3276	443
	3280	896
	3281	584
	3282	240
	3285	570
	3286	264
3287	175	
3290	891	
	9,938	
CARLI BAY/CALCUTTA NO. 3/MC BEAN (12 pd's)	3094	1,346
	3095	643
	3096	988
	3105	951
	3110	404
	3115	543
	3130	1,763
	3135	867
	3136	424
	3140	2,151
	3145	652
3146	574	
	11,306	

## APPENDIX I - (CONTINUED)

REGIONAL CORPORATION  
COUVA/TABAQUITE/TALPARONAMES OF ELECTORAL DISTRICTS RECOMMENDED AND  
THE NUMBER OF ELECTORS PROPOSED FOR EACH OF THEM

<b>Total Electorate for COUVA/TABAQUITE/ TALPARO</b>		<b>143,390</b>
<b>No. of Electoral Districts</b>		<b>14</b>
<b>Average number of electors per Electoral district</b>		<b>10,242</b>
<b>Highest Electorate in the Electoral Area</b>		<b>11,306</b>
<b>Lowest Electorate in the Electoral Area</b>		<b>9,185</b>
	<b>POLLING DIVISIONS WITHIN ELECTORAL DISTRICTS</b>	<b>ELECTORATE</b>
<b>CLAXTON BAY/POINTE-A-PIERRE (13 pd's)</b>	3230	1,804
	3235	1,109
	3240	544
	3295	860
	3296	991
	3300	1,081
	3305	1,037
	3310	1,384
	3315	774
	3320	42
	3325	156
	3330	178
	3331	959
		<b>10,919</b>
<b>FREEPORT/CHICKLAND (12 pd's)</b>	3010	1,299
	3035	528
	3040	403
	3045	551
	3046	884
	3047	605
	3050	290
	3051	644
	3052	492
	3060	630
	3065	1,755
	3070	1,874
		<b>9,955</b>
<b>GASPARILLO/BONNE AVENTURE (11 pd's)</b>	3335	1,357
	3340	564
	3341	686
	3345	663
	3350	902
	3351	809
	3352	763
	3353	1,210
	3355	719
	3356	549
	3360	1,444
		<b>9,666</b>
<b>LAS LOMAS/SAN RAFAEL (8 pd's)</b>	2055	1,654
	2680	2,357
	2690	1,876
	2691	409
	2692	1,889
	2693	716
	2706	535
	2717	411
		<b>9,847</b>

## APPENDIX I - (CONTINUED)

REGIONAL CORPORATION  
COUVA/TABAQUITE/TALPARONAMES OF ELECTORAL DISTRICTS RECOMMENDED AND  
THE NUMBER OF ELECTORS PROPOSED FOR EACH OF THEM

Total Electorate for COUVA/TABAQUITE/ TALPARO	143,390
No. of Electoral Districts	14
Average number of electors per Electoral district	10,242
Highest Electorate in the Electoral Area	11,306
Lowest Electorate in the Electoral Area	9,185

NAME OF ELECTORAL DISTRICT	POLLING DIVISIONS WITHIN ELECTORAL DISTRICTS	ELECTORATE
LONGDENVILLE/TALPARO (12 pd's)	2056	1,101
	2060	570
	2065	852
	2070	189
	2075	155
	2080	1,337
	2670	1,324
	2671	207
	2675	651
	2780	1,655
	2785	713
	2805	2,097
PERSEVERANCE/WATERLOO (15 pd's)	2945	808
	2950	641
	2955	969
	2960	636
	2961	941
	2962	288
	2963	599
	2964	624
	2980	838
	2981	577
	2982	488
	2985	524
	2986	383
2987	924	
2991	660	
		9,900
PIPARO/SAN PEDRO/TABAQUITE (13 pd's)	2590	350
	2635	1,011
	2636	414
	2640	687
	2641	791
	2645	947
	2650	481
	3255	519
	3260	610
	3261	755
	3265	972
	3266	565
	3365	1,795
		9,897



## APPENDIX I - (CONTINUED)

REGIONAL CORPORATION  
COUVA/TABAQUITE/TALPARONAMES OF ELECTORAL DISTRICTS RECOMMENDED AND  
THE NUMBER OF ELECTORS PROPOSED FOR EACH OF THEM

Total Electorate for COUVA/TABAQUITE/ TALPARO	143,390
No. of Electoral Districts	14
Average number of electors per Electoral district	10,242
Highest Electorate in the Electoral Area	11,306
Lowest Electorate in the Electoral Area	9,185

NAME OF ELECTORAL DISTRICT	POLLING DIVISIONS WITHIN ELECTORAL DISTRICTS	ELECTORATE
ST. MARY'S/CARLSEN FIELD (12 pd's)	2841	1,011
	2990	640
	2992	437
	2993	621
	2994	395
	2995	666
	2996	736
	3000	1,297
	3001	1,417
	3002	1,339
	3005	759
	3006	531

**APPENDIX I - (1)**

**REGIONAL MUNICIPALITY ELECTORAL AREA**

**COUVA/TABAQUITE/TALPARO**

**ELECTORAL DISTRICTS:**

- 1) BALMAIN/CALCUTTA NO. 2
- 2) BRECHIN CASTLE/ESPERANZA
- 3) CALIFORNIA/POINT LISAS
- 4) CAPARO/MAMORAL
- 5) CARATAL/TORTUGA
- 6) CARLI BAY/CALCUTTA NO. 3/MC BEAN
- 7) CLAXTON BAY/POINTE-A-PIERRE
- 8) FREEPORT/CHICKLAND
- 9) GASPARILLO/BONNE AVENTURE
- 10) LAS LOMAS/SAN RAFAEL
- 11) LONGDENVILLE/TALPARO
- 12) PERSEVERANCE/WATERLOO
- 13) PIPARO/SAN PEDRO/TABAQUITE
- 14) ST. MARY'S/CARLSEN FIELD

**ELECTORAL DISTRICT OF BALMAIN/CALCUTTA NO. 2**

Comprising the following Polling Divisions:

**3056, 3061, 3066, 3085, 3090, 3092, 3097, 3098, 3100**

**ELECTORATE – 11,153**

(In the following boundary descriptions, wherever a boundary line is described as passing along a road, street, avenue, trace or other roadway, the centre line of such road, street, avenue, trace or other roadway is indicated. Wherever ownership of land is indicated by name, it should be interpreted as referring to the current or previous ownership of such land.)

- NORTH -** From the junction of the Southern Main Road and Freeport Mission Road proceeding in a generally south-easterly direction along Freeport Mission Road to Freeport Village Road; thence in a generally easterly direction along Freeport Village Road to the point where it crosses the Solomon Hochoy Highway.
- EAST -** From the last mentioned point proceeding in a generally southerly direction along the Solomon Hochoy Highway to the point where it is crossed by Rivulet Road.
- SOUTH -** From the last mentioned point proceeding in a generally north-westerly direction along Rivulet Road to Milton Road; thence in a generally north-westerly and then northerly direction along Milton Road to Couva Main Road; thence in a generally westerly direction along Couva Main Road to its junction with the Southern Main Road.
- WEST -** From the last mentioned point proceeding in a generally northerly direction along the Southern Main Road to Exchange Estate Trace; thence in a generally south-easterly direction along the said Estate Trace to Campden Road; thence in a generally south-easterly direction along Campden Road to the Campden Air Strip; thence in a generally easterly direction along the Campden Air Strip to an unnamed trace which runs northwards along the eastern boundary of the Campden Estate; thence in a generally northerly direction along the said unnamed trace at the eastern boundary of the Campden Estate to another Estate Trace; thence in a generally northerly and then north-westerly direction along the said Estate Trace to Mc Bean Local Road; thence in a generally northerly, westerly and again northerly direction along Mc Bean Local Road to Calcutta Road; thence in a generally westerly direction along Calcutta Road to the Southern Main Road; thence in a generally north-easterly direction along the Southern Main Road to its junction with Freeport Mission Road at the point of commencement.

**ELECTORAL DISTRICT OF BRECHIN CASTLE/ESPERANZA**

Comprising the following Polling Divisions:

**3091, 3120, 3195, 3196, 3197, 3198, 3199,  
3200, 3201, 3206, 3210, 3215, 3220, 3225**

**ELECTORATE – 10,574**

(In the following boundary descriptions, wherever a boundary line is described as passing along a road, street, avenue, trace or other roadway, the centre line of such road, street, avenue, trace or other roadway is indicated. Wherever ownership of land is indicated by name, it should be interpreted as referring to the current or previous ownership of such land.)

- NORTH -** From the point where the Trinidad Government Railway Reserve formerly known as the San Fernando Line crosses the Couva Main Road proceeding in a generally easterly direction along the Couva Main Road to Milton Road; thence in a generally southerly and then south-easterly direction along Milton Road to Rivulet Road; thence in a generally south-easterly direction along Rivulet Road to the point where it crosses the Solomon Hochoy Highway.
- EAST -** From the last mentioned point proceeding in a generally southerly direction along the Solomon Hochoy Highway, to the point where an imaginary line drawn due west from the western end of Tambou Trace meets it; thence proceeding eastwards along the said imaginary line to the western end of Tambou Trace and continuing in a generally easterly direction along Tambou Trace to its junction with Kanga Settlement Road.
- SOUTH -** From the last mentioned point proceeding in a generally south-westerly direction along Kanga Settlement Road to Cedar Hill Road and continuing in a generally westerly direction along the Cedar Hill Road to its junction with the Southern Main Road; thence proceeding westwards along an imaginary line to the point on the sea coast.
- WEST -** From the last mentioned point proceeding in a generally north-westerly direction along the said sea coast to the point where it meets a private road for bulk sugar loading at Point Lisas; thence in a generally north-easterly direction along the said private road for bulk sugar loading to the point where it meets the Southern Main Road; thence south-eastwards along the Southern Main Road to the point where it crosses the Trinidad Government Railway Reserve formerly known as the San Fernando Line; thence proceeding in a generally north-easterly direction along the said Railway Reserve to the point where it is crossed by the Couva Main Road at the point of commencement.

**ELECTORAL DISTRICT OF CALIFORNIA/POINT LISAS**

Comprising the following Polling Divisions:

**3121, 3122, 3123, 3124, 3125, 3126, 3127, 3150, 3151,  
3152, 3155, 3160, 3165, 3170, 3175, 3180, 3185, 3190**

**ELECTORATE - 10,350**

(In the following boundary descriptions, wherever a boundary line is described as passing along a road, street, avenue, trace or other roadway, the centre line of such road, street, avenue, trace or other roadway is indicated. Wherever ownership of land is indicated by name, it should be interpreted as referring to the current or previous ownership of such land.)

- NORTH -** From the point on the sea coast at the mouth of the Couva River proceeding in a generally north-easterly direction along the south bank of the Couva River to Carli Bay Road; thence eastwards along Carli Bay Road to Waterloo Road Extension; thence southwards along Waterloo Road Extension to Balisier Avenue Extension; thence eastwards along Balisier Avenue Extension to its eastern end at a paved ravine; thence eastwards along the said paved ravine to the western end of Balisier Avenue; thence continuing eastwards along Balisier Avenue to the Southern Main Road; thence northwards along the said road to Couva Main Road; thence eastwards along Couva Main Road to the point where it is crossed by the Trinidad Government Railway Reserve formerly known as the San Fernando Line, Railway Road.
- EAST -** From the last mentioned point proceeding southwards along the Trinidad Government Railway Reserve formerly known as the San Fernando Line to the point where it is crossed by the Southern Main Road; thence north-westwards along the Southern Main Road to the point where it meets a private road for bulk sugar loading.
- SOUTH -** From the last mentioned point proceeding in a generally south-westerly direction along the said private road for bulk sugar loading to the point on the sea coast at Point Lisas.
- WEST -** From the last mentioned point proceeding in a generally north-westerly direction along the said sea coast to the point at the mouth of the Couva River at the point of commencement.

**ELECTORAL DISTRICT OF CAPARO/MAMORAL**

Comprising the following Polling Divisions:

**2655, 2660, 2665, 2786, 2790, 2795,  
2796, 3015, 3020, 3025, 3030, 3075**

**ELECTORATE – 9,185**

(In the following boundary descriptions, wherever a boundary line is described as passing along a road, street, avenue, trace or other roadway, the centre line of such road, street, avenue, trace or other roadway is indicated. Wherever ownership of land is indicated by name, it should be interpreted as referring to the current or previous ownership of such land.)

- NORTH -** From the junction of the Caparo Valley-Brasso Road and Ravine Sable Road proceeding in a generally south-easterly direction along Ravine Sable Road to Fletchers Trace; thence in a generally south-westerly and then southerly direction along Fletchers Trace to Todds Station Road; thence in a generally north-easterly direction along Todds Station Road to Paltoo Trace; thence in a generally south-easterly direction along Paltoo Trace to La Gloria Trace; thence in a generally south-easterly and then northerly direction along La Gloria Trace to La Gloria-Todds Road; thence in a generally easterly direction along La Gloria-Todds Road to the point where it crosses the west bank of the Talparo River.
- EAST -** From the last mentioned point proceeding in a generally south-easterly direction along the west bank of the Talparo River to the point where it crosses the northern boundary of the Central Range Reserve; thence in a generally westerly and southerly direction along the northern and western boundaries of the Central Range Reserve to the point where it is crossed by the Brasso-Tamana Road.
- SOUTH -** From the last mentioned point proceeding in a generally westerly and then south-westerly direction along the Brasso-Tamana Road to John William Road; thence in a generally south-easterly direction along John William Road to John William Trace; thence in a generally south-westerly direction along John William Trace to Leemong Trace; thence in a generally south-westerly direction along Leemong Trace to Carry Road; thence in a generally westerly direction along Carry Road to the Guaracara-Tabaquite Road; thence in a generally westerly, southerly and then south-westerly direction along the Guaracara-Tabaquite Road to the point where it crosses the southern boundary of what was formerly the Ward of Monserrat; thence in a generally north-westerly direction along the southern boundary of what was formerly the Ward of Monserrat to the point where it is crossed by Guanapure Road; thence in a generally westerly direction along Guanapure Road to San Coco Road; thence in a generally westerly direction along San Coco Road to Sabalas Trace; thence in a generally south-westerly direction along Sabalas Trace to Corosal Trace at the southern boundary of what was formerly the Ward of Monserrat; thence in a generally south-westerly and then north-westerly direction along the southern boundary of what was formerly the Ward of Monserrat to the point where it crosses the east bank of the Brasso Seco River; thence in a generally north-westerly direction along the east bank of the Brasso Seco River to its confluence with the Agua Santa River; thence in a generally north-westerly direction along the east bank of the Agua Santa River to the point where it is crossed by San Pedro Road; thence in a generally north-westerly direction along San Pedro Road to Mayo Road; thence in a generally north-easterly direction along Mayo Road to its junction with Gran Couva Road.

**ELECTORAL DISTRICT OF CAPARO/MAMORAL -Continued**

**WEST -** From the last mentioned point proceeding in a generally south-easterly direction along Gran Couva Road to Brasso-Caparo Station Road; thence in a generally north-easterly direction along Brasso-Caparo Station Road to Brasso-Chickland Road; thence in a generally north-easterly direction along Brasso-Chickland Road to Pantin Acevero Trace; thence in a generally north-easterly direction along Pantin Acevero Trace to Banwarie Trace; thence in a generally north-westerly direction along Banwarie Trace to Chickland-Caparo Road; thence in a generally northerly direction along Chickland-Caparo Road to Bancroft Trace; thence in a generally north-westerly direction along Bancroft Trace to Freeport-Todds Road; thence in a generally north-westerly direction along Freeport-Todds Road to Arena Road; thence in a generally north-westerly direction along Arena Road to Bishop Trace; thence in a generally north-easterly direction along Bishop Trace to Edinburgh Road; thence in a generally north-westerly and then northerly direction along Edinburgh Road to the Caparo Valley-Brasso Road; thence in a generally northerly direction along the Caparo Valley-Brasso Road to its junction with Ravine Sable Road at the point of commencement.

**ELECTORAL DISTRICT OF CARATAL/TORTUGA**

Comprising the following Polling Divisions:

**3080, 3081, 3205, 3245, 3250, 3270, 3271, 3272, 3275,  
3276, 3280, 3281, 3282, 3285, 3286, 3287, 3290**

**ELECTORATE – 9,938**

(In the following boundary descriptions, wherever a boundary line is described as passing along a road, street, avenue, trace or other roadway, the centre line of such road, street, avenue, trace or other roadway is indicated. Wherever ownership of land is indicated by name, it should be interpreted as referring to the current or previous ownership of such land.)

- NORTH -** From the point on the Solomon Hochoy Highway where it is crossed by the Couva Main Road at the Couva Overpass, proceeding in a generally south-easterly direction along the Couva Main Road to its junction with Mayo Road.
- EAST -** From the last mentioned point proceeding in a generally south-westerly direction along Mayo Road to San Pedro Road; thence in a generally south-easterly direction along San Pedro Road to the point where it crosses the west bank of the Agua Santa River; thence in a generally south-easterly direction along the west bank of the Agua Santa River to its confluence with the Brasso Seco River; thence in a generally south-easterly direction along the west bank of the Brasso Seco River to the point where it crosses the southern boundary of what was formerly the Ward of Monserrat; thence in a generally south-easterly direction along the southern boundary of what was formerly the Ward of Monserrat to the point where it crosses Corosal Road; thence in a generally southerly direction along Corosal Road to Maraval Road; thence in a generally westerly and then southerly direction along Maraval Road to the point where it crosses the west bank of the Mayo River; thence in a generally south-westerly direction along the west bank of the Mayo River to the point where it is crossed by Ashe Road; thence in a generally easterly direction along Ashe Road to Corosal Road; thence in a generally southerly direction along Corosal Road to Mayo Road; thence in a generally south-westerly direction along Mayo Road to its junction with Poonah Road.
- SOUTH -** From the last mentioned point proceeding in a generally south-westerly direction along Poonah Road to Morne Roche Quarry Road; thence in a generally north-westerly and then south-westerly direction along Morne Roche Quarry Road to Bonne Aventure Road; thence in a generally south-westerly direction along Bonne Aventure Road to Parforce Road; thence in a generally north-westerly direction along Parforce Road to Gasparillo-Bonne Aventure Road; thence in a generally westerly direction along Gasparillo-Bonne Aventure Road to Gasparillo Road; thence in a generally northerly direction along Gasparillo Road to San Fabien Road; thence in a generally north-westerly direction along San Fabien Road to Quarry Road; thence in a generally westerly direction along Quarry Road which passes through lands of V.O. West to its junction with the Solomon Hochoy Highway.
- WEST -** From the last mentioned point proceeding in a generally northerly direction along the Solomon Hochoy Highway to the point where it is crossed by Cedar Hill Road; thence in a generally easterly and then north-easterly direction along Cedar Hill Road to Kanga Settlement Road; thence in a generally north-easterly direction along Kanga Settlement Road to Tambou Trace; thence in a generally westerly direction along Tambou Trace to its western end; thence in a generally westerly direction along an imaginary line to the point on the Solomon Hochoy Highway; thence in a generally northerly direction along the Solomon Hochoy Highway to the point where it is crossed by the Couva Main Road at the Couva Overpass at the point of commencement.

**ELECTORAL DISTRICT OF CARLI BAY/CALCUTTA NO. 3/MC BEAN**



Comprising the following Polling Divisions:

**3094, 3095, 3096, 3105, 3110, 3115,  
3130, 3135, 3136, 3140, 3145, 3146**

**ELECTORATE – 11,306**

(In the following boundary descriptions, wherever a boundary line is described as passing along a road, street, avenue, trace or other roadway, the centre line of such road, street, avenue, trace or other roadway is indicated. Wherever ownership of land is indicated by name, it should be interpreted as referring to the current or previous ownership of such land.)

- NORTH -** From the point on the sea coast where the western end of Waterloo Bay Road meets it proceeding in a generally easterly direction along Waterloo Bay Road to Waterloo Road; thence in a generally south-easterly direction along Waterloo Road to its junction with the Southern Main Road.
- EAST -** From the last mentioned point proceeding in a generally south-westerly direction along the Southern Main Road to Calcutta Road No. 3; thence in a generally easterly direction along Calcutta Road No. 3 to Mc Bean Local Road; thence in a generally southerly, easterly and again southerly direction along Mc Bean Local Road to an estate trace; thence southwards, eastwards and again southwards along the said estate trace to another estate trace which runs southwards along the eastern boundary of Campden Estate; thence southwards along the said estate trace which runs southwards along the eastern boundary of Campden Estate to the Campden Air Strip; thence in a generally westerly direction along the Campden Air Strip to Campden Road; thence in a generally north-westerly direction along Campden Road to Exchange Estate Road; thence in a generally north-westerly direction along Exchange Estate Road to the Southern Main Road; thence in a generally southerly direction along the Southern Main Road to its junction with the Couva Main Road.
- SOUTH -** From the last mentioned point proceeding westwards and southwards along the Southern Main Road to Balisier Avenue; thence westwards along Balisier Avenue to its western end at a paved ravine; thence westwards along the said paved ravine to the eastern end of Balisier Avenue Extension; thence westwards along Balisier Avenue Extension to Waterloo Road Extension; thence northwards along Waterloo Road Extension to Carli Bay Road; thence westwards along Carli Bay Road to the north bank of the Couva River; thence in a generally south-westerly direction along the north bank of the Couva River to the point at its mouth on the sea coast.
- WEST -** From the last mentioned point proceeding in a generally northerly direction along the said sea coast to the point where it meets the western end of Waterloo Bay Road at the point of commencement.

**ELECTORAL DISTRICT OF CLAXTON BAY/POINTE-A-PIERRE**

Comprising the following Polling Divisions:

**3230, 3235, 3240, 3295, 3296, 3300, 3305,  
3310, 3315, 3320, 3325, 3330, 3331**

**ELECTORATE – 10,919**

(In the following boundary descriptions, wherever a boundary line is described as passing along a road, street, avenue, trace or other roadway, the centre line of such road, street, avenue, trace or other roadway is indicated. Wherever ownership of land is indicated by name, it should be interpreted as referring to the current or previous ownership of such land.)

- NORTH -** From the point on the sea coast at Claxton Bay where an imaginary line drawn due west from the junction of Cedar Hill Road and the Southern Main Road meets it, proceeding eastwards along the said imaginary line to the said junction; thence proceeding in a generally north-easterly and then easterly direction along Cedar Hill Road to the point where it crosses the Solomon Hochoy Highway.
- EAST -** From the last mentioned point proceeding in a generally southerly direction along the Solomon Hochoy Highway to the point where it crosses the north bank of the GuaracaraRiver.
- SOUTH -** From the last mentioned point proceeding in a generally westerly direction along the north bank of the GuaracaraRiver to the point at its mouth on the sea coast.
- WEST -** From the last mentioned point proceeding in a generally northerly direction along the said sea coast to the point where an imaginary line drawn due west from the junction of the Southern Main Road and Cedar Hill Road meets it at ClaxtonBay at the point of commencement.

**ELECTORAL DISTRICT OF FREEPORT/CHICKLAND**

Comprising the following Polling Divisions:

**3010, 3035, 3040, 3045, 3046, 3047,  
3050, 3051, 3052, 3060, 3065, 3070**

**ELECTORATE –9,955**

(In the following boundary descriptions, wherever a boundary line is described as passing along a road, street, avenue, trace or other roadway, the centre line of such road, street, avenue, trace or other roadway is indicated. Wherever ownership of land is indicated by name, it should be interpreted as referring to the current or previous ownership of such land.)

- NORTH -** From the point where Freeport Village Road crosses the Solomon Hochoy Highway proceeding in a generally easterly direction along Freeport Village Road to Arena Road; thence in a generally easterly direction along Arena Road to Freeport Todd's Road; thence in a generally south-easterly direction along Freeport Todd's Road to Bancroft Trace; thence in a generally south-easterly direction along Bancroft Trace to its junction with Chickland Caparo Road.
- EAST -** From the last mentioned point proceeding in a generally southerly direction along Chickland-Caparo Road to Banwarie Trace; thence in a generally south-easterly direction along Banwarie Trace to Pantin Acevero Trace; thence in a generally southerly direction along Pantin Acevero Trace to Brasso-Chickland Road; thence in a generally south-westerly direction along Brasso-Chickland Road to its junction with Brasso-Caparo Station Road.
- SOUTH -** From the last mentioned point proceeding in a generally south-westerly direction along Brasso-Caparo Station Road to Gran Couva Road; thence in a generally north-westerly direction along Gran Couva Road to its junction with the Solomon Hochoy Highway.
- WEST -** From the last mentioned point proceeding in a generally northerly direction along the Solomon Hochoy Highway to the point where it is crossed by Freeport Village Road at the point of commencement.

**ELECTORAL DISTRICT OF GASPARILLO/BONNE AVENTURE**

Comprising the following Polling Divisions:

**3335, 3340, 3341, 3345, 3350, 3351,  
3352, 3353, 3355, 3356, 3360**

**ELECTORATE – 9,666**

(In the following boundary descriptions, wherever a boundary line is described as passing along a road, street, avenue, trace or other roadway, the centre line of such road, street, avenue, trace or other roadway is indicated. Wherever ownership of land is indicated by name, it should be interpreted as referring to the current or previous ownership of such land.)

- NORTH -** From the point where the Solomon Hochoy Highway meets Quarry Road which passes through the lands of V.O. West proceeding in a generally easterly direction along Quarry Road passing through lands of V.O. West to its junction with San Fabien Road; thence in a generally south-easterly direction along the said road to Gasparillo Road; thence southwards along the said road to Gasparillo-Bonne Aventure Road; thence in a generally easterly direction along Gasparillo-Bonne Aventure Road to its junction with Parforce Road; thence in a generally southerly direction along Parforce Road to its junction with Bonne Aventure Road; thence north-eastwards along Bonne Aventure Road to Morne Roche Quarry Road; thence in a generally north-easterly and then south-easterly direction along the said road to its junction with Poonah Road.
- EAST -** From the last mentioned point proceeding in a generally south-easterly direction along Morne Roche Quarry Road to the point where it crosses the western boundary of lands of Ramchurn; thence southwards along the western boundary of the said lands and lands of Poonye to the south-western corner of the last named lands where it abuts the north bank of the Guaracara River.
- SOUTH -** From the last mentioned point proceeding in a generally south-westerly and then north-westerly direction along the north bank of the Guaracara River to the point where it is crossed by the Solomon Hochoy Highway.
- WEST -** From the last mentioned point proceeding in a generally northerly direction along the Solomon Hochoy Highway to its junction with Quarry Road which passes through lands of V.O. West at the point of commencement.

**ELECTORAL DISTRICT OF LAS LOMAS/SAN RAFAEL**

Comprising the following Polling Divisions:

**2055, 2680, 2690, 2691, 2692, 2693, 2706, 2717**

**ELECTORATE – 9,847**

(In the following boundary descriptions, wherever a boundary line is described as passing along a road, street, avenue, trace or other roadway, the centre line of such road, street, avenue, trace or other roadway is indicated. Wherever ownership of land is indicated by name, it should be interpreted as referring to the current or previous ownership of such land.)

- NORTH -** From the junction of the Southern Main Road and Mon Plaisir Road proceeding eastwards along Mon Plaisir Road to Mon Plaisir Branch Trace; thence northwards along the said Branch Trace passing along the eastern boundary of Mon Plaisir Estate to the point where it crosses the south bank of the Guayamare River; thence eastwards along the south bank of the said river to the point where it is crossed by Caroni Road also known as the Caroni South Bank Road; thence in a generally northerly direction along Caroni Road to El Carmen Branch Road; thence in a generally north-easterly direction along El Carmen Branch Road to the point where it crosses the south bank of the Caroni River; thence in a generally north-easterly direction along the south bank of the said river to the point where it is crossed by the Tumpuna Road.
- EAST -** From the last mentioned point proceeding in a generally westerly, southerly and then south-westerly direction along Tumpuna Road to Talparo Road; thence in a generally southerly direction along Talparo Road to its junction with Brazil Lome Trace.
- SOUTH -** From the last mentioned point proceeding in a generally westerly direction along Brazil Lome Trace to Las Lomas No. 3 Road; thence in a generally southerly direction along Las Lomas No. 3 Road to the north bank of the Arena River; thence in a generally westerly direction along the north bank of the Arena River to the point where it abuts the north-eastern corner of lands of Pio Vialva; thence southwards and westwards along the eastern and southern boundaries of the lands of Pio Vialva to its south-western corner on Governors Road; thence in a generally north-westerly direction along Governors Road to Las Lomas No. 2 Road; thence in a generally southerly direction along Las Lomas No. 2 Road to Chin Chin Road; thence in a generally westerly direction along Chin Chin Road to the point where it crosses the eastern boundary of lands of Jattan Rampersadsingh; thence southwards and westwards along the eastern and southern boundaries of lands of Jattan Rampersadsingh to the north bank of the Cunupia River; thence in a generally north-westerly direction along the north bank of the Cunupia River to the point at its confluence with the Claire Le Riche, Ghandia River.
- WEST -** From the last mentioned point proceeding in a generally north-westerly direction along the east bank of the Cunupia River to the point where it is crossed by the Southern Main Road; thence in a generally northerly direction along the Southern Main Road to its junction with Mon Plaisir Road at the point of commencement.

**ELECTORAL DISTRICT OF LONGDENVILLE/TALPARO**

Comprising the following Polling Divisions:

**2056, 2060, 2065, 2070, 2075, 2080,  
2670, 2671, 2675, 2780, 2785, 2805**

**ELECTORATE - 10,851**

(In the following boundary descriptions, wherever a boundary line is described as passing along a road, street, avenue, trace or other roadway, the centre line of such road, street, avenue, trace or other roadway is indicated. Wherever ownership of land is indicated by name, it should be interpreted as referring to the current or previous ownership of such land.)

- NORTH -** From the point where the east bank of the Claire Le Riche, Ghandia River, meets the south bank of the Cunupia River proceeding in a generally south-easterly direction along the south bank of the Cunupia River to the point where it crosses the southern boundary of lands of Jattan Rampersadsingh; thence eastwards and northwards along the southern and eastern boundaries of lands of Jattan Rampersadsingh to the point on Chin Chin Road; thence in a generally easterly direction along Chin Chin Road to Las Lomas No. 2 Road; thence in a generally northerly direction along Las Lomas No. 2 Road to Governors Road; thence in a generally south-easterly direction along Governors Road to the point where it abuts the south-western corner of lands of Pio Vialva; thence eastwards and northwards along the southern and eastern boundaries of the said lands of Pio Vialva to its north-eastern corner where it abuts the west bank of the Arena River; thence in a generally easterly direction along the west bank of the Arena River to the point where it is crossed by Las Lomas No. 3 Road; thence in a generally northerly direction along Las Lomas No. 3 Road to Brazil Lome Road; thence in a generally easterly direction along Brazil Lome Road to Talparo Road; thence in a generally northerly direction along Talparo Road to Tumpuna Road; thence in a generally north-easterly, northerly and then easterly direction along Tumpuna Road to the point where it crosses the south bank of the Caroni River; thence in a generally north-easterly direction along the south bank of the Caroni River to its confluence with the Aripo and Cumuto Rivers at the eastern boundary of the Regional Municipality of Couva/Tabaquite/Talparo.
- EAST -** From the last mentioned point proceeding in a generally southerly direction along the eastern boundary of the Regional Municipality of Couva/Tabaquite/Talparo to Crespo Road; thence in a generally south-westerly direction along Crespo Road to Tamana Road; thence in a generally westerly direction along Tamana Road to Cumuto Road; thence in a generally southerly direction along Cumuto Road to the point where it crosses the northern boundary of the Central Range Reserve.

**ELECTORAL DISTRICT OF LONGDENVILLE/TALPARO - Continued**

**SOUTH -** From the last mentioned point proceeding in a generally westerly direction along the northern boundary of the Central Range Reserve to the point where it crosses the east bank of the Talparo River; thence in a generally north-westerly direction along the east bank of the Talparo River to the point where it is crossed by La Gloria-Todds Road; thence in a generally westerly direction along La Gloria-Todds Road to La Gloria Trace; thence in a generally southerly and then westerly direction along La Gloria Trace to Paltoo Trace; thence in a generally westerly direction along Paltoo Trace to Todds Station Road; thence in a generally south-westerly direction along Todds Station Road to Fletchers Trace; thence in a generally northerly and then north-westerly direction along Fletchers Trace to Ravine Sable Road; thence in a generally north-westerly direction along Ravine Sable Road to its junction with the Caparo Valley-Brasso Road and Railway Road.

**WEST -** From the last mentioned point proceeding in a generally north-westerly direction along Railway Road to the point where it crosses a Railway Reserve formerly known as the Rio Claro Line; thence south-eastwards along the said Railway Reserve to the south-western corner of lands of Rampal; thence northwards along the western boundary of the lands of Rampal to the point where it is crossed by Depot Road; thence in a generally easterly direction along Depot Road to Paul Augustus Road; thence in a generally northerly direction along Paul Augustus Road to Pokhor Road; thence westwards along Pokhor Road to Longdenville Local Road; thence northwards along Longdenville Local Road to Ragoonanan Road; thence eastwards along Ragoonanan Road to the point where it crosses the east bank of the Claire Le Riche, Ghandia River; thence in a generally north-easterly direction along the east bank of the Claire Le Riche, Ghandia River, to the point where it meets the south bank of the Cunupia River at the point of commencement.

Comprising the following Polling Divisions:

**2945, 2950, 2955, 2960, 2961, 2962, 2963, 2964,  
2980, 2981, 2982, 2985, 2986, 2987, 2991**

**ELECTORATE – 9,900**

(In the following boundary descriptions, wherever a boundary line is described as passing along a road, street, avenue, trace or other roadway, the centre line of such road, street, avenue, trace or other roadway is indicated. Wherever ownership of land is indicated by name, it should be interpreted as referring to the current or previous ownership of such land.)

- NORTH -** From the point on the sea coast at the mouth of the Caparo River proceeding in a generally easterly direction along the south bank of the Caparo River to its confluence with the Honda River; thence first in a generally south-easterly and then easterly direction along the south bank of the Honda River to the point where it is crossed by the Solomon Hochoy Highway.
- EAST -** From the last mentioned point proceeding in a generally southerly direction along the Solomon Hochoy Highway to Yaraba Road; thence westwards along Yaraba Road to the Southern Main Road; thence proceeding in a generally south-westerly direction along the Southern Main Road to Orange Field Road; thence in a generally westerly direction along Orange Field Road to Waterloo Road.
- SOUTH -** From the last mentioned point proceeding in a generally north-westerly and then westerly direction along Waterloo Road to and along Waterloo Bay Road to its western end at the point on the sea coast.
- WEST -** From the last mentioned point proceeding in a generally northerly direction along the said sea coast to the point at the mouth of the Caparo River at the point of commencement.



Comprising the following Polling Divisions:

**2590, 2635, 2636, 2640, 2641, 2645, 2650,  
3255, 3260, 3261, 3265, 3266, 3365**

**ELECTORATE - 9,897**

(In the following boundary descriptions, wherever a boundary line is described as passing along a road, street, avenue, trace or other roadway, the centre line of such road, street, avenue, trace or other roadway is indicated. Wherever ownership of land is indicated by name, it should be interpreted as referring to the current or previous ownership of such land.)

- NORTH -** From the junction of Telemaque Trace and Brasso-Tamana Road proceeding in a generally easterly direction along Brasso-Tamana Road to the point where it crosses the western boundary of the Central Range Reserve; thence northwards and eastwards along the western and northern boundaries of the Central Range Reserve to the point where it is crossed by the Guaico-Tamana Road.
- EAST -** From the last mentioned point proceeding in a generally southerly and then westerly direction along the Guaico-Tamana Road to the point where it crosses the eastern boundary of the Central Range Reserve; thence southwards along the eastern boundary of the said Reserve to and along an imaginary line drawn due north from the junction of the Mahangasingh Crown Trace and the branch of the Killdeer Crown Trace; thence proceeding southwards along the said imaginary line to the junction of Mahangasingh Crown Trace and the branch of the Killdeer Crown Trace; thence southwards along Mahangasingh Crown Trace to Tabaquite-Rio Claro Road; thence south-eastwards along the said road to the north-eastern corner of lands of Richard O'Connor; thence southwards along the eastern boundary of the said lands to its south-eastern corner at the Trinidad Government Railway Reserve formerly known as the Rio Claro Line; thence westwards along the said Railway Reserve to the point where it is crossed by San Pedro Road; thence southwards along the said road to San Pedro Trace; thence in a generally south-westerly direction along the said trace to the north-eastern corner of lands of Augustin Valdez; thence westwards along the northern boundaries of the said lands and a contiguous parcel of land owned by the said Augustin Valdez (4a. 2r. 22p.) to the point where it meets the east bank of the Poole River.
- SOUTH -** From the last mentioned point proceeding in a generally north-westerly direction along the north bank of the Poole River to the point where it is crossed by St. John's Road; thence south-westwards along St. John's Road into and along St. John's Trace to Pascual Road; thence north-westwards along Pascual Road to Piparo Road; thence proceeding in a generally south-westerly direction along Piparo Road to the point where it crosses the north bank of the Guaracara River; thence proceeding in a generally south-westerly direction along the north bank of the Guaracara River to the point where it abuts the south-western corner of lands of Poonye.

**WEST -** From the last mentioned point proceeding in a generally northerly direction along the western boundary of lands of Poonye to and along the western boundary of lands of Ramchurn to the point where it is crossed by the Morne Roche Quarry Road; thence in a generally north-easterly direction along the Morne Roche Quarry Road to Poonah Road; thence in a generally north-easterly direction along Poonah Road to Mayo Road; thence in a generally north-easterly direction along Mayo Road to Corosal Road; thence in a generally north-easterly direction along Corosal Road to Ashe Road; thence in a generally westerly direction along Ashe Road to the point where it crosses the east bank of the Mayo River; thence in a generally north-easterly direction along the east bank of the Mayo River to the point where it is crossed by the Maraval Road; thence in a generally northerly and then easterly direction along the Maraval Road to Corosal Road; thence in a generally northerly direction along Corosal Road to Sabalas Trace; thence in a generally north-easterly direction along Sabalas Trace to San Coco Road; thence in a generally easterly direction along San Coco Road to Guanapure Road; thence in a generally easterly direction along Guanapure Road to the point where it crosses the southern boundary of what was formerly the Ward of Monserrat; thence in a generally south-easterly direction along the southern boundary of what was formerly the Ward of Monserrat to the point where it is crossed by the Guaracara-Tabaquite Road; thence in a generally north-easterly, northerly and then south-easterly direction along the Guaracara-Tabaquite Road to Carry Road; thence in a generally easterly direction along Carry Road to Leemong Trace; thence in a generally north-easterly direction along Leemong Trace to John William Trace; thence in a generally north-easterly direction along John William Trace to John William Road; thence in a generally north-westerly direction along John William Road to Brasso-Tamana Road; thence in a generally north-easterly direction along Brasso-Tamana Road to its junction with Telemaque Trace at the point of commencement.

#### **ELECTORAL DISTRICT OF ST. MARY'S/CARLSEN FIELD**

Comprising the following Polling Divisions:

**2841, 2990, 2992, 2993, 2994, 2995,  
2996, 3000, 3001, 3002, 3005, 3006**

**ELECTORATE - 9,849**

(In the following boundary descriptions, wherever a boundary line is described as passing along a road, street, avenue, trace or other roadway, the centre line of such road, street, avenue, trace or other roadway is indicated. Wherever ownership of land is indicated by name, it should be interpreted as referring to the current or previous ownership of such land.)

- NORTH -** From the point where the Solomon Hochoy Highway crosses the south bank of the Honda River proceeding in a generally easterly direction along the south bank of the Honda River to and along the south bank of the Caparo River to the point where it is crossed by Caparo Valley-Brasso Road.
- EAST -** From the last mentioned point proceeding in a generally south-easterly direction along the Caparo Valley-Brasso Road to Edinburgh Road; thence in a generally southerly and then south-easterly direction along Edinburgh Road to Bishop Trace; thence in a generally south-westerly direction along Bishop Trace to its junction with Arena Road.
- SOUTH -** From the last mentioned point proceeding in a generally westerly direction along Arena Road to Freeport Village Road; thence in a generally westerly direction along Freeport Village Road to Freeport Mission Road; thence in a generally westerly direction along Freeport Mission Road to Waterloo Road; thence in a generally north-westerly direction along Waterloo Road to its junction with Orange Field Road.
- WEST -** From the last mentioned point proceeding in a generally easterly direction along Orange Field Road to the Southern Main Road; thence in a generally north-easterly and then northerly direction along the Southern Main Road to Yaraba Road; thence in a generally easterly direction along Yaraba Road to the Solomon Hochoy Highway; thence in a generally northerly direction along the Solomon Hochoy Highway to the point where it crosses the south bank of the Honda River at the point of commencement.

**REGIONAL CORPORATION  
DIEGO MARTIN**

**BOUNDARIES OF THE REGION OF DIEGO MARTIN AS PRESCRIBED  
AND DEFINED IN THE MUNICIPAL CORPORATIONS ACT, 1990**

*“ The Region of Diego Martin comprises of:-*

- NORTH -** From Point Rouge on the sea coast proceeding in a generally north-easterly direction along the said sea coast to the point where the eastern boundary of the Ward of Diego Martin.
- EAST -** From the last mentioned point proceeding in a southerly and then south-westerly direction along the eastern boundary of the Ward of Diego Martin to the point at its south-eastern corner at the northern boundary of the City of Port-of-Spain where Saddle Road meets Cotton Hill.
- SOUTH -  
&  
WEST** From the last mentioned point proceeding in a generally north-westerly and then westerly direction along Saddle Road to Long Circular Road; thence westwards along Long Circular Road to Belle Vue Road; thence north-westwards along Belle Vue Road to the point where it crosses the west bank of Belle Vue Ravine; thence in a generally south-westerly direction along the west bank of the Belle Vue Ravine into and along the south bank of the Bournes Road Ravine to Murray Ravine; thence in a generally north-westerly direction along the south bank of the Murray Ravine to a point on the boundary between lands now or formerly of Charles Ross and the Public Cemetery; thence south-westwards along the said boundary line passing between the lands now or formerly of Charles Ross and the Public Cemetery to a point on the southern boundary of Fort George Road; thence in a generally south-westerly direction along the southern boundary of Fort George Road to a point about 1,330 feet from the junction of the said Fort George Road with the Western Main Road; thence on a bearing of 290°.06' crossing Fort George Road to a monument; thence on the same bearing for a distance of 2,679.6 feet to a monument; thence on a bearing of 299°.09' for a distance of 173.2 feet to a monument at the north-western corner of lands of the Church of England; thence proceeding south-westwards along an imaginary straight line passing along the western boundary of the lands of the Church of England to the point at its south-western boundary at Ocean Avenue on the sea coast; thence proceeding first in a generally westerly and then northerly direction along the said sea coast to Point Rouge at the point of commencement.

*This Regional District includes the islands of Chacachacare, Huevos, Monos, Gaspar Grande, Gasparillo, Carrera, Cronstadt, the Five Islands and all other small islands as lie in close proximity to the said regional district.”*

**APPENDIX J**

**REGIONAL CORPORATION  
DIEGO MARTIN**

**NAMES OF ELECTORAL DISTRICTS RECOMMENDED AND  
THE NUMBER OF ELECTORS PROPOSED FOR EACH OF THEM**

Total Electorate for DIEGO MARTIN	86,922
No. of Electoral Districts	10
Average number of electors per Electoral district	8,692
Highest Electorate in the Electoral Area	9,553
Lowest Electorate in the Electoral Area	8,095

NAME OF ELECTORAL DISTRICT	POLLING DIVISIONS WITHIN ELECTORAL DISTRICTS	ELECTORATE
BAGATELLE/BLUE BASIN (12 PD's)	0125	584
	0126	710
	0127	556
	0128	762
	0129	534
	0131	309
	0132	1,579
	0133	299
	0134	1,251
	0135	671
	0136	1,178
	0137	703
		9,136
BELLE VUE/BOISSIERE NO. 1 (13 PD's)	0190	713
	0195	124
	0205	353
	0207	1,132
	0210	781
	0215	631
	0216	511
	0218	414
	0219	806
	0220	850
	0223	265
	0224	413
	0225	1,199
	8,192	
CHAGUARAMAS/POINT CUMANA (16 PD's)	0005	121
	0010	896
	0011	187
	0015	532
	0020	382
	0021	463
	0022	1,043
	0025	594
	0026	722
	0030	345
	0031	589
	0032	569
	0033	312
	0034	498
	0035	986
	0036	547
	8,786	
COVIGNE/RICHPLAIN (14 PD's)	0082	618
	0083	594
	0084	743
	0105	830
	0106	208
	0107	738
	0108	759
	0109	514
	0115	713
	0120	619
	0121	855
	0122	551
	0123	625
	0124	479
	8,846	

APPENDIX J - (CONTINUED)

REGIONAL CORPORATION  
DIEGO MARTIN

NAMES OF ELECTORAL DISTRICTS RECOMMENDED AND  
THE NUMBER OF ELECTORS PROPOSED FOR EACH OF THEM

**THE NUMBER OF ELECTORS PROPOSED FOR EACH OF THEM**

<b>Total Electorate for DIEGO MARTIN</b>	<b>86,922</b>
<b>No. of Electoral Districts</b>	<b>10</b>
<b>Average number of electors per Electoral district</b>	<b>8,692</b>
<b>Highest Electorate in the Electoral Area</b>	<b>9,553</b>
<b>Lowest Electorate in the Electoral Area</b>	<b>8,095</b>

NAME OF ELECTORAL DISTRICT	POLLING DIVISIONS WITHIN ELECTORAL DISTRICTS	ELECTORATE
<b>DIAMONDVALE (12 PD's)</b>	<b>0100</b>	<b>741</b>
	<b>0102</b>	<b>663</b>
	<b>0103</b>	<b>895</b>
	<b>0104</b>	<b>634</b>
	<b>0110</b>	<b>589</b>
	<b>0111</b>	<b>873</b>
	<b>0112</b>	<b>598</b>
	<b>0113</b>	<b>622</b>
	<b>0114</b>	<b>934</b>
	<b>0116</b>	<b>458</b>
	<b>0117</b>	<b>519</b>
	<b>0118</b>	<b>569</b>
		<b>8,095</b>
<b>GLENCOE/GOODWOOD/LA PUERTA (15 PD's)</b>	<b>0040</b>	<b>409</b>
	<b>0041</b>	<b>624</b>
	<b>0042</b>	<b>467</b>
	<b>0043</b>	<b>768</b>
	<b>0045</b>	<b>577</b>
	<b>0046</b>	<b>682</b>
	<b>0047</b>	<b>707</b>
	<b>0070</b>	<b>1,039</b>
	<b>0071</b>	<b>825</b>
	<b>0072</b>	<b>501</b>
	<b>0075</b>	<b>831</b>
	<b>0076</b>	<b>537</b>
	<b>0077</b>	<b>421</b>
<b>0080</b>	<b>447</b>	
<b>0081</b>	<b>718</b>	
		<b>9,553</b>
<b>MOKA/BOISSIERE NO. 2 (14 PD's)</b>	<b>0140</b>	<b>501</b>
	<b>0141</b>	<b>641</b>
	<b>0145</b>	<b>877</b>
	<b>0146</b>	<b>494</b>
	<b>0165</b>	<b>663</b>
	<b>0166</b>	<b>485</b>
	<b>0167</b>	<b>463</b>
	<b>0168</b>	<b>409</b>
	<b>0170</b>	<b>769</b>
	<b>0171</b>	<b>678</b>
	<b>0175</b>	<b>356</b>
	<b>0176</b>	<b>744</b>
	<b>0180</b>	<b>907</b>
<b>0185</b>	<b>565</b>	
		<b>8,552</b>
<b>MORNE COCO/ALYCE GLEN (11 PD's)</b>	<b>0055</b>	<b>536</b>
	<b>0060</b>	<b>1,200</b>
	<b>0065</b>	<b>590</b>
	<b>0067</b>	<b>614</b>
	<b>0158</b>	<b>804</b>
	<b>0159</b>	<b>699</b>
	<b>0160</b>	<b>691</b>
	<b>0161</b>	<b>933</b>
	<b>0162</b>	<b>701</b>
	<b>0163</b>	<b>939</b>
	<b>0164</b>	<b>552</b>
		<b>8,259</b>

*APPENDIX J - (CONTINUED)*

**REGIONAL CORPORATION  
DIEGO MARTIN**

**NAMES OF ELECTORAL DISTRICTS RECOMMENDED AND  
THE NUMBER OF ELECTORS PROPOSED FOR EACH OF THEM**

**THE NUMBER OF ELECTORS PROPOSED FOR EACH OF THEM**

<b>Total Electorate for DIEGO MARTIN</b>	<b>86,922</b>
<b>No. of Electoral Districts</b>	<b>10</b>
<b>Average number of electors per Electoral district</b>	<b>8,692</b>
<b>Highest Electorate in the Electoral Area</b>	<b>9,553</b>
<b>Lowest Electorate in the Electoral Area</b>	<b>8,095</b>

NAME OF ELECTORAL DISTRICT	POLLING DIVISIONS WITHIN ELECTORAL DISTRICTS	ELECTORATE
<b>PETIT VALLEY/COCORITE</b> (14 PD's)	<b>0050</b>	<b>1,002</b>
	<b>0051</b>	<b>432</b>
	<b>0052</b>	<b>491</b>
	<b>0053</b>	<b>708</b>
	<b>0054</b>	<b>525</b>
	<b>0056</b>	<b>330</b>
	<b>0066</b>	<b>772</b>
	<b>0226</b>	<b>550</b>
	<b>0227</b>	<b>605</b>
	<b>0228</b>	<b>870</b>
	<b>0229</b>	<b>555</b>
	<b>0230</b>	<b>886</b>
	<b>0231</b>	<b>493</b>
	<b>0232</b>	<b>397</b>
		<b>8,616</b>
<b>ST. LUCIEN/CAMERON HILL</b> (12 PD's)	<b>0085</b>	<b>596</b>
	<b>0086</b>	<b>1,091</b>
	<b>0090</b>	<b>698</b>
	<b>0095</b>	<b>1,058</b>
	<b>0130</b>	<b>489</b>
	<b>0150</b>	<b>790</b>
	<b>0151</b>	<b>950</b>
	<b>0152</b>	<b>596</b>
	<b>0153</b>	<b>487</b>
	<b>0155</b>	<b>904</b>
<b>0156</b>	<b>652</b>	
<b>0157</b>	<b>576</b>	
		<b>8,887</b>

**APPENDIX J - (1)**

**REGIONAL MUNICIPALITY ELECTORAL AREA**

**DIEGO MARTIN**

**ELECTORAL DISTRICTS:**

- 1) BAGATELLE/BLUE BASIN
- 2) BELLE VUE/BOISSIERE NO. 1
- 3) CHAGUARAMAS/POINT CUMANA
- 4) COVIGNE/RICH PLAIN
- 5) DIAMONDVALE
- 6) GLENCOE/GOODWOOD/LA PUERTA
- 7) MOKA/BOISSIERE NO. 2
- 8) MORNE COCO/ALYCE GLEN
- 9) PETIT VALLEY/COCORITE
- 10) ST. LUCIEN/CAMERON HILL



**ELECTORAL DISTRICT OF BAGATELLE/BLUE BASIN**

Comprising the following Polling Divisions:

**0125, 0126, 0127, 0128, 0129, 0131,  
0132, 0133, 0134, 0135, 0136, 0137**

**ELECTORATE – 9,136**

(In the following boundary descriptions, wherever a boundary line is described as passing along a road, street, avenue, trace or other roadway, the centre line of such road, street, avenue, trace or other roadway is indicated. Wherever ownership of land is indicated by name, it should be interpreted as referring to the current or previous ownership of such land.)

- NORTH -** From the point on the sea coast at the eastern boundary of the area formerly leased to the United States Government proceeding in a generally north-easterly direction along the said sea coast to the point at the mouth of the La Funetre Ravine.
- EAST -** From the last mentioned point proceeding in a generally south-easterly direction along the west bank of the La Funetre Ravine to the eastern boundary of lands of C. L. Nicholas; thence southwards and then south-westwards along the eastern boundary of the said lands to the northern boundary of lands of the Forest Reserve; thence eastwards and southwards along the northern and eastern boundaries of the said Forest Reserve to and along the eastern boundary of lands of C. L. Nicholas to the point where it is crossed by La Finette Road; thence in a generally southerly direction along La Finette Road to the point where it abuts the south-eastern corner of St. Sophie Estate.
- SOUTH -** From the last mentioned point proceeding in a generally south-westerly direction along the southern boundary of St. Sophie Estate to the north bank of the Latine Ravine; thence in a generally westerly and then southerly direction along the north bank of the Latine Ravine to the junction of Mazellie Road and Cameron Road at L.P. No. 65; thence in a generally westerly direction along Cameron Road also known as Biban Road to its junction with Cadat Hill Road; thence in a generally south-westerly direction along an imaginary line to the eastern end of Hillock Place; thence in a generally south-westerly and then north-westerly direction along Hillock Place to Hillrise Road; thence in a generally westerly direction along Hillrise Road to St. Lucien Road; thence in a generally north-westerly direction along St. Lucien Road to Diego Martin Main Road, thence in a generally westerly direction along Diego Martin Main Road to Bagatelle Road; thence in a generally north-westerly direction along Bagatelle road to the point where it crosses a ridge of hills forming part of the Northern Range; thence in a generally westerly direction along the said ridge of hills to the point where it crosses the eastern boundary of the area formerly leased to the United States Government.
- WEST -** From the last mentioned point proceeding in a generally northerly direction along the eastern boundary of the area formerly leased to the United States Government to the point on the sea coast at the point of commencement.

Comprising the following Polling Divisions:

**0190, 0195, 0205, 0207, 0210, 0215, 0216,  
0218, 0219, 0220, 0223, 0224, 0225**

**ELECTORATE – 8,192**

(In the following boundary descriptions, wherever a boundary line is described as passing along a road, street, avenue, trace or other roadway, the centre line of such road, street, avenue, trace or other roadway is indicated. Wherever ownership of land is indicated by name, it should be interpreted as referring to the current or previous ownership of such land.)

- NORTH -** From the point where the south-western corner of lands of P. Carmody abuts Fort George Road proceeding first northwards, eastwards and then southwards along the western, northern and eastern boundaries of lands of P. Carmody to the north-western corner of lands of the Earl of Dundonald; thence eastwards along the northern boundary of lands of the Earl of Dundonald to the south-western corner of lands of St. H. Titus; thence first northwards and eastwards along the western and northern boundaries of the said lands to the north-western corner of lands of William; thence eastwards along the northern boundary of lands of William to the south-western corner of lands of Alexis Bernard; thence northwards along the western boundary of lands of Alexis Bernard to the north-western corner of lands of Eugene Dublano; thence in a generally north-easterly direction along the northern boundary of lands of Eugene Dublano to its north-eastern corner at the western boundary of lands of Romain Gregoire; thence northwards, eastwards and southwards along the western, northern and eastern boundaries of the lands of Romain Gregoire to its south-eastern corner at a ridge of hills passing along the western boundary of the Champs Elysees Estate; thence northwards and south-eastwards along the western and northern boundaries of the Champs Elysees Estate to its north-eastern corner at La Seiva Road; thence eastwards and then south-eastwards along La Seiva Road to Saddle Road; thence southwards along Saddle Road to Camallie Road; thence eastwards along Camallie Road to its eastern end; thence eastwards along an imaginary line to the eastern boundary of the Regional Municipality Electoral Area of Diego Martin at a ridge of hills.
- EAST -** From the last mentioned point proceeding south-westwards along the eastern boundary of the Regional Municipality Electoral Area of Diego Martin at a ridge of hills to the point at its south-eastern corner at the northern boundary of the City of Port-of-Spain where Saddle Road meets Cotton Hill.
- SOUTH -** From the last mentioned point proceeding in a generally north-westerly and then westerly direction along Saddle Road to Long Circular Road; thence westwards along Long Circular Road to Belle Vue Road; thence north-westwards along Belle Vue Road to the point where it crosses the west bank of the Belle Vue Ravine; thence in a generally south-westerly direction along the west bank of the Belle Vue Ravine into and along the south bank of the Bournes Road Ravine to the point at its confluence with the Murray Ravine.
- WEST -** From the last mentioned point proceeding in a generally north-westerly direction along the east bank of the Murray Ravine to the point where it is crossed by Fort George Road; thence in a north-easterly and then south-westerly direction along Fort George Road to the point where it abuts the south-western corner of lands of P. Carmody at the point of commencement.

**ELECTORAL DISTRICT OF CHAGUARAMAS/POINT CUMANA**

Comprising the following Polling Divisions:

**0005, 0010, 0011, 0015, 0020, 0021, 0022, 0025,  
0026, 0030, 0031, 0032, 0033, 0034, 0035, 0036**

**ELECTORATE – 8,786**

(In the following boundary descriptions, wherever a boundary line is described as passing along a road, street, avenue, trace or other roadway, the centre line of such road, street, avenue, trace or other roadway is indicated. Wherever ownership of land is indicated by name, it should be interpreted as referring to the current or previous ownership of such land.)

**NORTH -** From Point Rouge on the sea coast proceeding in a generally north-easterly direction along the said sea coast to the point on the eastern boundary of the area formerly leased to the United States Government.

**EAST -** From the last mentioned point proceeding in a generally south-easterly direction along the eastern boundary of the area formerly leased to the United States Government to a point on a ridge of hills; thence proceeding south-eastwards and then south-westwards along the said ridge of hills to the north-eastern corner of lands of L. Westerman; thence westwards along the northern boundaries of the said lands and lands of A. Gittens to the north-western corner of the last named lands on La Horquette Road; thence in a generally south-easterly direction along the said road to Cumana Bay Road also called La Horquette Valley Road; thence in a generally southerly direction along Cumana Bay Road also called La Horquette Valley Road to its junction with the Western Main Road and King Street; thence in a generally southerly direction along King Street to its southern end; thence in a generally southerly direction along an imaginary line to the point on the sea coast.

**SOUTH -  
&  
WEST** From the last mentioned point proceeding westwards and then northwards along the said sea coast to Point Rouge at the point of commencement.

This Electoral District includes the islands of Chacachacare, Huevos, Monos, Gaspar Grande, Gasparillo, Carrera, Cronstadt, the Five Islands and all other small islands as lie in close proximity to the said electoral district.

**ELECTORAL DISTRICT OF COVIGNE/RICH PLAIN**

Comprising the following Polling Divisions:

**0082, 0083, 0084, 0105, 0106, 0107, 0108,  
0109, 0115, 0120, 0121, 0122, 0123, 0124**

**ELECTORATE – 8,846**

(In the following boundary descriptions, wherever a boundary line is described as passing along a road, street, avenue, trace or other roadway, the centre line of such road, street, avenue, trace or other roadway is indicated. Wherever ownership of land is indicated by name, it should be interpreted as referring to the current or previous ownership of such land.)

- NORTH** - From the point on the eastern boundary of the area formerly leased to the United States Government at a ridge of hills forming part of the Northern Range proceeding in a generally north-easterly direction along the said ridge of hills to the point where it is crossed by the Bagatelle Road; thence in a generally south-easterly direction along the Bagatelle Road to its junction with the Diego Martin Main Road.
- EAST** - From the last mentioned point proceeding in a generally southerly direction along the Diego Martin Main Road to its junction with Julia Avenue.
- SOUTH** - From the last mentioned point proceeding in a generally westerly direction along Julia Avenue to its western end; thence in a generally westerly direction along an imaginary line to the Branch Ridge of Hills; thence in a generally north-westerly direction along the said ridge of hills to the point where it meets the eastern boundary of the area formerly leased to the United States Government.
- WEST** - From the last mentioned point proceeding in a generally north-westerly direction along the eastern boundary of the area formerly leased to the United States Government to the point at a ridge of hills forming part of the Northern Range at the point of commencement.

**ELECTORAL DISTRICT OF DIAMONDVALE**

Comprising the following Polling Divisions:

**0100, 0102, 0103, 0104, 0110, 0111,  
0112, 0113, 0114, 0116, 0117, 0118**

**ELECTORATE – 8,095**

(In the following boundary descriptions, wherever a boundary line is described as passing along a road, street, avenue, trace or other roadway, the centre line of such road, street, avenue, trace or other roadway is indicated. Wherever ownership of land is indicated by name, it should be interpreted as referring to the current or previous ownership of such land.)

- NORTH** - From the junction of Deigo Martin Main Road and Bagatelle Road proceeding in a generally easterly direction along Diego Martin Main Road to its junction with St. Lucien Road.
- EAST** - From the last mentioned point proceeding in a generally southerly direction along St. Lucien Road to its junction with Thomas Drive.
- SOUTH** - From the last mentioned point proceeding westwards along Thomas Drive to its western end where it meets the east bank of the Diego Martin River; thence northwards along the east bank of the said river to the point where it meets the eastern end of Eligon Avenue; thence westwards along Eligon Avenue to its junction with Diego Martin Main Road.
- WEST** - From the last mentioned point proceeding northwards along Diego Martin Main Road to its junction with Bagatelle Road at the point of commencement.

**ELECTORAL DISTRICT OF GLENCOE/GOODWOOD/LA PUERTA**

Comprising the following Polling Divisions:

**0040, 0041, 0042, 0043, 0045, 0046, 0047, 0070,  
0071, 0072, 0075, 0076, 0077, 0080, 0081**

**ELECTORATE – 9,553**

(In the following boundary descriptions, wherever a boundary line is described as passing along a road, street, avenue, trace or other roadway, the centre line of such road, street, avenue, trace or other roadway is indicated. Wherever ownership of land is indicated by name, it should be interpreted as referring to the current or previous ownership of such land.)

- NORTH** - From the point on the crest of the Richplain/La Puerta branch ridge of hills where it meets an imaginary line drawn westwards from the western end of Julia Avenue proceeding in a generally easterly direction along the said imaginary line to the western end of Julia Avenue; thence in a generally easterly direction along Julia Avenue to its junction with the Diego Martin Main Road.
- EAST** - From the last mentioned point proceeding in a generally southerly direction along the Diego Martin Main Road to the point where it crosses the west bank of the Diego Martin River; thence in a generally south-westerly direction along the west bank of the Diego Martin River to its mouth on the sea coast.
- SOUTH** - From the last mentioned point proceeding in a generally westerly direction along the said sea coast to the point where it meets an imaginary line drawn due south from the southern end of King Street.
- WEST** - From the last mentioned point proceeding in a generally northerly direction along the said imaginary line to the southern end of King Street; thence in a generally northerly direction along King Street to its junction with the Western Main Road and Cumana Bay Road also called La Horquette Valley Road; thence in a generally northerly direction along La Horquette Valley Road; thence in a generally northerly direction along La Horquette Valley Road to La Horquette Road; thence in a generally north-westerly direction along La Horquette Road to the point where it abuts the north-western corner of lands of A. Gittens at L.P. No. 26; thence in a generally easterly direction along the northern boundary of lands of A. Gittens and the northern boundary of lands of L. Westerman to the north-eastern corner of the last named lands at a ridge of hills; thence in a generally north-easterly direction along the said ridge of hills to and along the crest of the Richplain/La Puerta branch ridge of hills to the point where it meets an imaginary line drawn westwards from the western end of Julia Avenue at the point of commencement.

**ELECTORAL DISTRICT OF MOKA/BOISSIERE NO. 2**

Comprising the following Polling Divisions:

**0140, 0141, 0145, 0146, 0165, 0166, 0167,**

**0168, 0170, 0171, 0175, 0176, 0180, 0185**

**ELECTORATE – 8,552**

(In the following boundary descriptions, wherever a boundary line is described as passing along a road, street, avenue, trace or other roadway, the centre line of such road, street, avenue, trace or other roadway is indicated. Wherever ownership of land is indicated by name, it should be interpreted as referring to the current or previous ownership of such land.)

- NORTH -** From a point on the sea coast at the mouth of the La Funetre Ravine proceeding in a generally north-easterly direction along the said sea coast to the point where it meets the eastern boundary of the Regional Municipality Electoral Area of Diego Martin.
- EAST -** From the last mentioned point proceeding in a generally southerly direction along the eastern boundary of the Regional Municipality Electoral Area of Diego Martin separating the Santa Cruz and Maraval Valleys to a ridge of hills at Lady Chancellor Road; thence south-westwards along the said ridge of hills to the point where it meets an imaginary line drawn eastwards from the eastern end of Camallie Road.
- SOUTH -** From the last mentioned point proceeding westwards along the said imaginary line to the eastern end of Camallie Road; thence westwards along Camallie Road to Saddle Road; thence northwards along Saddle Road to La Seiva Road; thence north-westwards and westwards along La Seiva Road to the northern boundary of Champs Elysees Estate; thence north-westwards along the northern boundary of Champs Elysees Estate to the point at its north-western corner at the western boundary of lands of the Rifle Range at a ridge of hills.
- WEST -** From the last mentioned point proceeding in a northerly direction along the western boundary of lands of the Rifle Range to and along a ridge of hills to the southern end of Phillip Trace; thence in a generally northerly direction along Phillip Trace to the junction of Mazellie Road and Morne Coco Road; thence in a generally south-easterly direction along Morne Coco Road to Saut D'Eau Road; thence in a generally northerly direction along Saut D'Eau Road to La Finette Road; thence in a generally north-westerly direction along La Finette Road to the south-eastern corner of lands of C. L. Nicholas; thence northwards along the eastern boundary of the said lands to its north-eastern corner at the south-eastern corner of the Forest Reserve; thence northwards and westwards along the eastern and northern boundaries of the Forest Reserve to the south-eastern corner of lands of C. L. Nicholas; thence north-eastwards and northwards along the eastern boundary of the said lands of C. L. Nicholas to the point where it is crossed by the east bank of the La Funetre Ravine; thence in a generally north-westerly direction along the east bank of the La Funetre ravine to the point at its mouth on the sea coast at the point of commencement.

**ELECTORAL DISTRICT OF MORNE COCO/ALYCE GLEN**

Comprising the following Polling Divisions:

**0055, 0060, 0065, 0067, 0158, 0159,**

**0160, 0161, 0162, 0163, 0164**

**ELECTORATE – 8,259**

(In the following boundary descriptions, wherever a boundary line is described as passing along a road, street, avenue, trace or other roadway, the centre line of such road, street, avenue, trace or other roadway is indicated. Wherever ownership of land is indicated by name, it should be interpreted as referring to the current or previous ownership of such land.)

**NORTH -** From the junction of Majuba Cross Road and the Morne Coco Road proceeding in a generally north-easterly direction along Morne Coco Road to its junction with Phillip Trace.

**EAST -** From the last mentioned point proceeding in a generally southerly direction along Phillip Trace to its southern end at a ridge of hills; thence in a generally southerly direction along the said ridge of hills to and along the western boundary of the Rifle Range to the western boundary of the Champs Elysees Estate; thence in a generally southerly direction along the western boundary of the Champs Elysees Estate to the point at the south-eastern corner of the lands of Romain Gregoire.

**SOUTH -** From the last mentioned point proceeding northwards, westwards and southwards along the eastern, northern and western boundaries of the said lands to the north-eastern corner of lands of Eugene Dublano; thence in a generally south-westerly direction along the northern boundary of the said lands to the north-western corner of lands of Alexis Bernard; thence southwards along the western boundary of the said lands to the northern boundary of lands of William; thence westwards along the northern boundary of lands of William to the north-western corner of the said lands at the eastern boundary of lands of St. H. Titus; thence first westwards and then southwards along the northern and western boundaries of the said lands to the northern boundary of lands of the Earl of Dundonald; thence westwards along the northern boundary of lands of the Earl of Dundonald to its north-western corner at the eastern boundary of lands of P. Carmody; thence northwards, westwards and southwards along the eastern, northern and western boundaries of lands of P. Carmody to its south-western corner at Fort George Road; thence in a generally north-westerly and then south-easterly direction along Fort George Road to the northern boundary of the lands of Jesse Henderson formerly the Extravaganza Estate; thence westwards along the northern boundary of the said lands to its north-western corner; thence proceeding by an imaginary line due west to the point where Cocorite



Terrace Extension meets the north-eastern corner of a parcel of State Lands on which the New Powder Magazine is situate; thence proceeding by an imaginary line due west to the eastern end of Cuthbert Road; thence westwards along Cuthbert Road to Cuthbert Branch Road; thence northwards along Cuthbert Branch Road to Union Road; thence westwards along Union Road to the point where it meets the southbound lane of the Diego Martin Highway.

**WEST -** From the last mentioned point proceeding in a generally northerly direction along the south-bound lane of the Diego Martin Highway to Crystal Stream Road; thence in a generally easterly direction along Crystal Stream Road to Morne Coco Road; thence in a generally north-easterly direction along Morne Coco Road to its junction with the Majuba Cross Road at the point of commencement.

**ELECTORAL DISTRICT OF PETIT VALLEY/COCORITE**

Comprising the following Polling Divisions:

**0050, 0051, 0052, 0053, 0054, 0056, 0066,**

**0226, 0227, 0228, 0229, 0230, 0231, 0232**

**ELECTORATE – 8,616**

(In the following boundary descriptions, wherever a boundary line is described as passing along a road, street, avenue, trace or other roadway, the centre line of such road, street, avenue, trace or other roadway is indicated. Wherever ownership of land is indicated by name, it should be interpreted as referring to the current or previous ownership of such land.)

- NORTH** - From the junction of the Diego Martin Main Road and Crystal Stream Road proceeding eastwards along Crystal Stream Road to the southbound lane of the Diego Martin Highway; thence southwards along the southbound lane of the Diego Martin Highway to Union Road; thence eastwards along Union Road to Cuthbert Branch Road; thence southwards along Cuthbert Branch Road to Cuthbert Road; thence north-eastwards along Cuthbert Road to its eastern end; thence proceeding by an imaginary line due east to the point where Cocorite Terrace Extension meets the north-eastern corner of a parcel of State Lands on which the new Powder Magazine is situate; thence proceeding eastwards along an imaginary line to the north-western corner of the lands of Jesse Henderson formerly the Extravaganza Estate; thence eastwards along the northern boundary of the said lands to Fort George Road; thence in a generally north-westerly, then south-easterly and then south-westerly direction along Fort George Road to the point where it crosses the west bank of the Murray Ravine also known as the Bournes Road Ravine.
- EAST** - From the last mentioned point proceeding in a generally south-easterly direction along the west bank of the Murray Ravine to the point where it crosses the northern boundary of the City of Port-of-Spain.
- SOUTH** - From the last mentioned point proceeding south-westwards and then westwards along the northern boundary of the City of Port-of-Spain to a monument at the north-western corner of lands of the Church of England; thence proceeding south-westwards along an imaginary line passing along the western boundary of the lands of the Church of England to the point at its south-western corner at Ocean Avenue at the sea coast; thence proceeding in a generally westerly direction along the said sea coast to the point at the mouth of the Diego Martin River.
- WEST** - From the last mentioned point proceeding in a generally north-easterly direction along the east bank of the Diego Martin River to the point where it is crossed by Diego Martin Main Road; thence in a generally northerly direction along the Diego Martin Main Road to its junction with Crystal Stream Road at the point of commencement.

**ELECTORAL DISTRICT OF ST. LUCIEN/CAMERON HILL**

Comprising the following Polling Divisions:

**0085, 0086, 0090, 0095, 0130, 0150,  
0151, 0152, 0153, 0155, 0156, 0157**

**ELECTORATE – 8,887**

(In the following boundary descriptions, wherever a boundary line is described as passing along a road, street, avenue, trace or other roadway, the centre line of such road, street, avenue, trace or other roadway is indicated. Wherever ownership of land is indicated by name, it should be interpreted as referring to the current or previous ownership of such land.)

- NORTH -** From the junction of St. Lucien Road and Hillrise Road proceeding in a generally easterly direction along Hillrise Road to Hillock Place; thence south-eastwards and eastwards along Hillock Place to its eastern end; thence in a generally north-easterly direction along an imaginary line to the junction of Cadet Hill Road and Cameron Road also known as Biban Road; thence in a generally easterly direction along Cameron Road to Mazallie Road at L.P. No.65 where it abuts the western boundary of lands of C.D. Siegret; thence in a generally northerly and then easterly direction along the western and northern boundaries of lands of C.D. Siegret to the southern boundary of St. Sophie Estate; thence in a generally north-easterly direction along the southern boundary of St. Sophie Estate to its south-eastern corner where it abuts La Finette Road.
- EAST -** From the last mentioned point proceeding in a generally south-easterly direction along La Finette Road to Saut D'Eau Road; thence in a generally south-easterly direction along Saut D'Eau Road to its junction with Morne Coco Road.
- SOUTH -** From the last mentioned point proceeding in a generally north-westerly and then south-westerly direction along Morne Coco Road to Crystal Stream Road; thence in a generally westerly direction along Crystal Stream Road to its junction with the Diego Martin Main Road.
- WEST -** From the last mentioned point proceeding in a generally north-westerly direction along the Diego Martin Main Road to Eligon Avenue; thence in a generally easterly direction along Eligon Avenue to the point on the west bank of the Diego Martin River; thence southwards along the west bank of the Diego Martin River to the point where it meets the western end of Thomas Drive; thence in a generally easterly direction along Thomas Drive to its junction with St. Lucien Road; thence in a generally northerly direction along St. Lucien Road to its junction with Hillrise Road at the point of commencement.

**REGIONAL CORPORATION  
MAYARO/RIO CLARO**

**BOUNDARIES OF THE REGION OF MAYARO/RIO CLARO AS PRESCRIBED  
AND DEFINED IN THE MUNICIPAL CORPORATIONS ACT, 1990  
AS AMENDED BY THE MUNICIPAL CORPORATIONS ACT, 1992**

*“The Region of Mayaro/Rio Claro comprises of: -*

- NORTH -** From the point where the Guaico-Tamana Road meets Edwards Trace proceeding eastwards along an imaginary straight line passing across the Central Range Reserve (39706a. 2r.34p.) to the point where the north bank of the Poole River crosses the eastern boundary of the Central Range Reserve; thence in a generally easterly direction along the north bank of the Poole River to the point where it crosses Plum Mitan Road; thence proceeding eastwards along an imaginary straight line passing across the Nariva Swamp to the point on the sea coast at the north bank of the Dubloon River at its mouth.
- EAST -** From the last mentioned point proceeding in a generally southerly direction along the sea coast to Galeota Point.
- SOUTH -** From the last mentioned point proceeding in a generally westerly direction along the sea coast to a point on the south-western boundary of the Trinity Ward of Canari Point.
- WEST -** From the last mentioned point proceeding northwards along the western boundary of the said Ward to the point at its north-western boundary at the north bank of the Poole River; thence in a generally westerly direction along the north bank of the Poole River to the point where it meets the north-western corner of lands of Augustin Valdez (4a. 2r. 22p.); thence proceeding eastwards along the northern boundary of lands of Augustin Valdez (4a. 2r. 22p.) and a contiguous parcel owned by the said Augustin Valdez (9a. 3r. 16p.) to its north-eastern boundary where it abuts San Pedro Trace; thence in a generally north-easterly direction along the said trace to San Pedro Road; thence northwards along San Pedro Road to the point where it crosses the Trinidad Government Railway Reserve formerly known as the Rio Claro Line, thence eastwards along the said Railway Reserve to the south-eastern corner of lands of Richard O’Connor (19a. 3r. 27p.); thence northwards along the eastern boundary of the said lands to its north-eastern corner at the Tabaquite-Rio Claro Road; thence north-westwards along the said road to Mahangasingh Trace; thence north-eastwards along the said trace to Mahangasingh Crown Trace; thence northwards along the said Mahangasingh Crown Trace to the Killdeer Crown Trace; thence proceeding northwards along an imaginary straight line to and along the eastern boundary of the Central Range Reserve to the Guaico-Tamana Road; thence in a generally easterly and then northerly direction along Guaico-Tamana Road to the point where it meets Edwards Trace at the point of commencement.”

## APPENDIX K

REGIONAL CORPORATION  
MAYARO/RIO CLARONAMES OF ELECTORAL DISTRICTS RECOMMENDED AND  
THE NUMBER OF ELECTORS PROPOSED FOR EACH OF THEM

Total Electorate for MAYARO/RIO CLARO	28,834
No. of Electoral Districts	6
Average number of electors per Electoral district	4,806
Highest Electorate in the Electoral Area	5,157
Lowest Electorate in the Electoral Area	4,358

NAME OF ELECTORAL DISTRICT	POLLING DIVISIONS WITHIN ELECTORAL DISTRICTS	ELECTORATE
BICHE/CHARUMA (10 P.D's)	2360	451
	2361	318
	2411	469
	2530	761
	2535	334
	2540	486
	2615	593
	2620	459
	2625	262
	2630	396
		4,529
COCAL/MAFEKING (9 P.D's)	2410	333
	2414	390
	2415	126
	2416	733
	2417	463
	2418	222
	2420	535
	2425	943
	2430	1,138
		4,883
ECCLESVILLE (9 P.D's)	2500	428
	2525	369
	2545	657
	2550	744
	2555	788
	2556	325
	2560	736
	2565	776
	2566	334
		5,157
MAYARO/GUAYAGUAYARE (8 P.D's)	2435	934
	2440	786
	2450	542
	2451	377
	2452	572
	2455	549
	2456	777
	2501	386
		4,923

*APPENDIX K - (CONTINUED)***REGIONAL CORPORATION  
MAYARO/RIO CLARO****NAMES OF ELECTORAL DISTRICTS RECOMMENDED AND  
THE NUMBER OF ELECTORS PROPOSED FOR EACH OF THEM**

<b>Total Electorate for MAYARO/RIO CLARO</b>	<b>28,834</b>
<b>No. of Electoral Districts</b>	<b>6</b>
<b>Average number of electors per Electoral district</b>	<b>4,806</b>
<b>Highest Electorate in the Electoral Area</b>	<b>5,157</b>
<b>Lowest Electorate in the Electoral Area</b>	<b>4,358</b>

<b>NAME OF ELECTORAL DISTRICT</b>	<b>POLLING DIVISIONS WITHIN ELECTORAL DISTRICTS</b>	<b>ELECTORATE</b>
<b>RIO CLARO NORTH</b> (6 P.D's)	2595	521
	2600	778
	2601	492
	2605	1,025
	2606	689
	2610	853
		<b>4,358</b>
<b>RIO CLARO SOUTH/CAT'S HILL</b> (9 P.D's)	2505	530
	2506	23
	2515	24
	2570	1,004
	2575	706
	2576	900
	2580	507
	2581	622
	2585	668
	<b>4,984</b>	

**APPENDIX K - (1)**

**REGIONAL MUNICIPALITY ELECTORAL AREA**

**MAYARO/RIO CLARO**

**ELECTORAL DISTRICTS:**

- 1) BICHE/CHARUMA
- 2) COCAL/MAFEKING
- 3) ECCLESVILLE
- 4) MAYARO/GUAYAGUAYARE
- 5) RIO CLARO NORTH
- 6) RIO CLARO SOUTH/CAT'S HILL

**ELECTORAL DISTRICT OF BICHE/CHARUMA**

Comprising the following Polling Divisions:

**2360, 2361, 2411, 2530, 2535, 2540, 2615, 2620, 2625, 2630**

**ELECTORATE – 4,529**

(In the following boundary descriptions, wherever a boundary line is described as passing along a road, street, avenue, trace or other roadway, the centre line of such road, street, avenue, trace or other roadway is indicated. Wherever ownership of land is indicated by name, it should be interpreted as referring to the current or previous ownership of such land.)

- NORTH -** From the point where Guaico-Tamana Road meets Edwards Trace proceeding eastwards along an imaginary line passing across the Central Range Reserve to the point where the north bank of the Poole River crosses the eastern boundary of the Central Range Reserve; thence in a generally easterly direction along the north bank of the Poole River to the point where it crosses Plum Mitan Road.
- EAST -** From the last mentioned point proceeding in a generally south-westerly direction along Plum Mitan Road to its junction with the Cunapo Southern Road at L.P. No. 1492; thence in a generally south-easterly direction along an imaginary line to the south bank of the Nariva River where it crosses the north-eastern corner of the lands of Bartoodas; thence southwards along the eastern boundary of the said lands to its south-eastern corner; thence proceeding south-westwards along an imaginary line across the Biche-Ortoire Road to the point on the western boundary of the Ortoire-Nariva Windbelt Reserve where an imaginary line drawn due east from the north-eastern corner of the Ecclesville Windbelt Reserve meets it; thence proceeding westwards along the latter imaginary line to the north-eastern corner of the Ecclesville Windbelt Reserve and continuing first westwards and then southwards along the northern and western boundaries of the said Windbelt Reserve to the point where an imaginary line drawn due east from the point where the north bank of the Navet River crosses the north-eastern corner of lands of John Samlal meets it.
- SOUTH -** From the last mentioned point proceeding westwards along the said imaginary line to the point where the north bank of the Navet River crosses the north-eastern corner of lands of John Samlal; thence proceeding in a generally westerly direction along the north bank of the Navet River to the point where it is crossed by Cunapo Southern Road; thence in a generally south-westerly direction along Cunapo Southern Road to the point where it crosses the north bank of the Killdeer River; thence in a generally westerly direction along the north bank of the said river to the point where it is crossed by Mahangasingh Crown Trace.
- WEST -** From the last mentioned point proceeding northwards along the said Mahangasingh Crown Trace to the Killdeer Crown Trace; thence proceeding northwards along an imaginary line to and along the eastern boundary of the Central Range Reserve to the point where it is crossed by Guaico-Tamana Road; thence in a generally easterly and then north-easterly direction along Guaico-Tamana Road to the point where it meets Edwards Trace at the point of commencement.



Comprising the following Polling Divisions:

**2410, 2414, 2415, 2416, 2417, 2418, 2420, 2425, 2430**

**ELECTORATE - 4,883**

(In the following boundary descriptions, wherever a boundary line is described as passing along a road, street, avenue, trace or other roadway, the centre line of such road, street, avenue, trace or other roadway is indicated. Wherever ownership of land is indicated by name, it should be interpreted as referring to the current or previous ownership of such land.)

- NORTH -** From the point where Plum Mitan Road crosses the north bank of the Poole River proceeding eastwards along an imaginary line passing across the Nariva Swamp to the point on the sea coast at the mouth of the Dubloon River.
- EAST -** From the last mentioned point proceeding in a generally southerly direction along the said sea coast to the point where it meets the Naparima-Mayaro Road.
- SOUTH -** From the last mentioned point proceeding in a generally westerly direction along the Naparima-Mayaro Road to the point where it crosses the eastern boundary of the Nariva Windbelt Reserve.
- WEST -** From the last mentioned point proceeding northwards along the eastern boundary of the Nariva Windbelt Reserve to the point at its north-eastern corner; thence westwards along the northern boundary of the said Windbelt Reserve to the point on the western boundary of the Ortoire-Nariva Windbelt Reserve; thence northwards along the western boundary of the Ortoire-Nariva Windbelt Reserve to the point where the prolongation due east of the northern boundary of the Ecclesville Windbelt Reserve meets it; thence north-eastwards along an imaginary line to the point at the south-eastern corner of lands of Bartoodas; thence northwards along the eastern boundary of lands of Bartoodas to its north-eastern corner where it is crossed by the south bank of the Nariva River; thence in a generally north-westerly direction along an imaginary line to the junction of Cunapo Southern Road and Plum Mitan Road at L.P. No. 1492; thence in a generally north-easterly direction along Plum Mitan Road to the point where it crosses the north bank of the Poole River at the point of commencement.

Comprising the following Polling Divisions:

**2500, 2525, 2545, 2550, 2555, 2556, 2560, 2565, 2566**

**ELECTORATE - 5,157**

(In the following boundary descriptions, wherever a boundary line is described as passing along a road, street, avenue, trace or other roadway, the centre line of such road, street, avenue, trace or other roadway is indicated. Wherever ownership of land is indicated by name, it should be interpreted as referring to the current or previous ownership of such land.)

- NORTH -** From the point where the Cunapo Southern Road crosses the south bank of the Navet River proceeding in a generally easterly direction along the south bank of the said river to the point where it crosses the north-eastern corner of lands of John Samlal; thence proceeding eastwards along an imaginary line to the point on the western boundary of the Ecclesville Windbelt Reserve; thence northwards and eastwards along the western and northern boundaries of the said reserve to its north-eastern corner; thence proceeding by an imaginary line due east to the point on the western boundary of the Ortoire-Nariva Windbelt Reserve.
- EAST -** From the last mentioned point proceeding in a generally southerly direction along the western boundary of the Ortoire-Nariva Windbelt Reserve to the north-western corner of the Nariva Windbelt Reserve; thence eastwards and southwards along the northern and eastern boundaries of the said Reserve to the point where it is crossed by the Naparima-Mayaro Road; thence in a generally easterly direction along the Naparima-Mayaro Road to the point where it crosses the north bank of the Ortoire River.
- SOUTH -** From the last mentioned point proceeding in a generally south-westerly direction along the north bank of the Ortoire River to its confluence with the Poole River; thence in a generally north-westerly direction along the north bank of the Poole River to the point due south of the south-eastern corner of State Lands formerly lands of A. and L. De Lapeyrouse.
- WEST -** From the last mentioned point proceeding northwards along an imaginary line to the south-eastern corner of State Lands formerly lands of A. and L. De Lapeyrouse and continuing in a generally northerly direction along the eastern boundaries of the said State Lands and another parcel of State Lands formerly lands of El Guayanapo Estate to the north-eastern corner of the said estate on the Naparima-Mayaro Road; thence westwards along the Naparima-Mayaro Road to Cunapo Southern Road; thence in a generally north-westerly and then north-easterly direction along Cunapo Southern Road to the point where it crosses the south bank of the Navet River at the point of commencement.

Comprising the following Polling Divisions:

**2435, 2440, 2450, 2451, 2452, 2455, 2456, 2501**

**ELECTORATE - 4,923**

(In the following boundary descriptions, wherever a boundary line is described as passing along a road, street, avenue, trace or other roadway, the centre line of such road, street, avenue, trace or other roadway is indicated. Wherever ownership of land is indicated by name, it should be interpreted as referring to the current or previous ownership of such land.)

- NORTH -** From the point on the south bank of the Poole River where it abuts the north-eastern corner of the Ortoire-Nariva Windbelt Reserve proceeding in a generally south-easterly direction along the south bank of the Poole River to its confluence with the Ortoire River; thence in a generally north-easterly direction along the south bank of the Ortoire River to the point where it is crossed by the Naparima-Mayaro Road; thence in a generally easterly direction along the Naparima-Mayaro Road to the point on the sea coast.
- EAST -** From the last mentioned point proceeding in a generally southerly direction along the said sea coast to Galeota Point.
- SOUTH -** From the last mentioned point proceeding in a generally south-westerly direction along the said sea coast to the point where it abuts the south-western corner of lands of Madame J. B. Merique.
- WEST -** From the last mentioned point proceeding in a generally north-westerly direction along the western boundary of lands of Madame J. B. Merique to its north-western corner; thence in a generally north-westerly direction along an imaginary line to the eastern boundary of the Ortoire-Nariva Windbelt Reserve; thence in a generally north-westerly direction along the eastern boundary of the Ortoire-Nariva Windbelt Reserve to its north-eastern corner where it abuts the south bank of the Poole River at the point of commencement.

Comprising the following Polling Divisions:

**2595, 2600, 2601, 2605, 2606, 2610**

**ELECTORATE – 4,358**

(In the following boundary descriptions, wherever a boundary line is described as passing along a road, street, avenue, trace or other roadway, the centre line of such road, street, avenue, trace or other roadway is indicated. Wherever ownership of land is indicated by name, it should be interpreted as referring to the current or previous ownership of such land.)

- NORTH -** From the point where Mahangasingh Crown Trace crosses the south bank of the KilldeerRiver proceeding in a generally easterly direction along the south bank of the said river to the point where it is crossed by the Cunapo Southern Road.
- EAST -** From the last mentioned point proceeding in a generally south-easterly direction along the Cunapo Southern Road to its junction with the Naparima-Mayaro Road.
- SOUTH -** From the last mentioned point proceeding in a generally south-westerly and then southerly direction along the Naparima-Mayaro Road to the point where it crosses the east bank of the PooleRiver.
- WEST -** From the last mentioned point proceeding in a generally north-westerly direction along the east bank of the Poole River to the point where it meets the north-western corner of lands of Augustin Valdez; thence eastwards along the northern boundaries of the said lands and a contiguous parcel of land owned by the said Augustin Valdez to its north-eastern boundary where it abuts San Pedro Trace; thence in a generally north-easterly direction along the said trace to San Pedro Road; thence northwards along San Pedro Road to the point where it crosses the Trinidad Government Railway Reserve formerly known as the Rio Claro Line; thence eastwards along the said Railway Reserve to the south-eastern corner of lands of Richard O'Connor; thence northwards along the eastern boundary of the said lands to its north-eastern corner at the Tabaquite-Rio Claro Road; thence north-westwards along the said road to Mahangasingh Trace; thence north-eastwards along the said trace to Mahangasingh Crown Trace; thence northwards along the said Mahangasingh Crown Trace to the point where it crosses the south bank of the Killdeer River at the point of commencement.

Comprising the following Polling Divisions:

**2505, 2506, 2515, 2570, 2575, 2576, 2580, 2581, 2585**

**ELECTORATE – 4,984**

(In the following boundary descriptions, wherever a boundary line is described as passing along a road, street, avenue, trace or other roadway, the centre line of such road, street, avenue, trace or other roadway is indicated. Wherever ownership of land is indicated by name, it should be interpreted as referring to the current or previous ownership of such land.)

- NORTH -** From the point where the Naparima-Mayaro Road crosses the north bank of the Poole River, proceeding in a generally northerly and then north-easterly direction along the Naparima-Mayaro Road to the point at the north-eastern corner of State Lands formerly Guayanapo Estate.
- EAST -** From the last mentioned point proceeding in a generally southerly direction along the eastern boundary of the said State Lands and the eastern boundary of another parcel of State Lands formerly of A. and L. De Lapeyrouse to the south-eastern corner of the last named lands; thence proceeding in a generally southerly direction along an imaginary line to the point on the north bank of the Poole River; thence in a generally south-easterly direction along the north bank of the Poole River to the point where it abuts the north-eastern corner of the Ortoire-Nariva Windbelt Reserve; thence in a generally south-easterly direction along the eastern boundary of the Ortoire-Nariva Windbelt Reserve to the point where it meets an imaginary line drawn north-westwards from the north-western corner of lands of Madame J. B. Merique; thence in a generally south-easterly direction along the said imaginary line to the north-western corner of lands of Madame J. B. Merique; thence in a generally south-easterly direction along the western boundary of lands of Madame J. B. Merique to its south-western corner where it abuts the sea coast.
- SOUTH -** From the last mentioned point proceeding in a generally south-westerly direction along the said sea coast to the point where it abuts the south-western corner of the Regional Municipality of Mayaro-Rio Claro at CanariBay.
- WEST-** From the last mentioned point proceeding in a generally northerly direction along the western boundary of the Regional Municipality of Mayaro-Rio Claro to the point where it crosses the north bank of the Poole River; thence in a generally south-westerly and then north-westerly direction along the north bank of the Poole River to the point where it is crossed by the Naparima-Mayaro Road at the point of commencement.

**BOUNDARIES OF THE REGION OF PENAL/DEBE AS PRESCRIBED  
AND DEFINED IN THE MUNICIPAL CORPORATIONS ACT, 1990**

*“The Region of Penal/Debe comprises the area which is bounded as follows -*

- NORTH -** From the point at the junction of Corinth Road and Ciperó Road proceeding in a generally south-easterly direction along Ciperó Road to the point at its junction with St. Croix Road.
- EAST -** From the last mentioned point proceeding in a generally southerly direction along St. Croix Road to Kanhai Road; thence southwards along Kanhai Road to Rochard Douglas Road; thence westwards along Rochard Douglas Road to the north-eastern boundary of the Ward of Siparia; thence southwards along the eastern boundary of the Ward of Siparia to the point at its south-eastern boundary on the sea coast at Negra Point.
- SOUTH -** From the last mentioned point proceeding in a generally westerly direction along the said sea coast to the point where Penal-Quinam Road meets it.
- WEST -** From the last mentioned point proceeding in a generally northerly direction along Penal-Quinam Road to Coora Road; thence northwards along Coora Road to the point where it crosses the east bank of the Coora River; thence in a generally north-easterly direction along Coora River to its confluence with the Blackwater Channel; thence in a generally north-westerly direction along the Blackwater Channel to the point where an imaginary straight line drawn south-westwards from the south-eastern boundary of lands of G. Parbhoo and Others (4a. 3r. 32p.) meets it; thence proceeding north-eastwards along the said imaginary straight line to the south-eastern boundary of lands of G. Parbhoo and Others (4a. 3r. 32p.) where it abuts the south bank of the Godineau River (the southern boundary of the Naparima Ward); thence north-westwards along the south bank of the said river to the point at its mouth on the sea coast; thence in a generally north-easterly direction along the said sea coast to the mouth of the Oropouche River; thence southwards along the Oropouche River to the point where it is crossed by the South Trunk Road; thence in a generally north-easterly direction along the South Trunk Road to the San Fernando Bye-Pass; thence northwards along the said Bye-Pass to the point where it crosses the north bank of the Ciperó River; thence in a generally easterly direction along the north bank of the Ciperó River to the point where it meets the prolongation of Corinth Road; thence northwards along the said prolongation of Corinth Road to its junction with Ciperó Road and Corinth Road at the point of commencement .”

## PENAL/DEBE

**NAMES OF ELECTORAL DISTRICTS RECOMMENDED AND  
THE NUMBER OF ELECTORS PROPOSED FOR EACH OF THEM**

<b>Total Electorate for PENAL/DEBE</b>	<b>74,840</b>
<b>No. of Electoral Districts</b>	<b>9</b>
<b>Average number of electors per Electoral district</b>	<b>8,316</b>
<b>Highest Electorate in the Electoral Area</b>	<b>8,859</b>
<b>Lowest Electorate in the Electoral Area</b>	<b>7,496</b>

NAME OF ELECTORAL DISTRICT	POLLING DIVISIONS WITHIN ELECTORAL DISTRICTS	ELECTORATE
<b>BARRACKPORE WEST</b> (6 pd's)	3710	1,392
	3715	1,102
	3720	1,133
	3725	1,585
	4230	1,052
	4235	1,800
<b>BRONTE</b> (8 pd's)	3690	1,008
	3695	837
	3820	1,493
	3825	2,066
	3830	732
	3835	786
	3840	1,166
	3870	218
		8,306
<b>DEBE EAST/L'ESPERANCE/UNION HALL</b> (5 pd's)	3730	803
	3800	1,515
	3810	1,616
	3815	858
	3871	3,363
		8,155
<b>DEBE WEST</b> (10 pd's)	3735	516
	3736	1,146
	3740	727
	3745	521
	3750	776
	4215	1,216
	4220	1,003
	4225	988
	4330	942
	4335	580
		8,415

## PENAL/DEBE

**NAMES OF ELECTORAL DISTRICTS RECOMMENDED AND  
THE NUMBER OF ELECTORS PROPOSED FOR EACH OF THEM**

<b>Total Electorate for PENAL/DEBE</b>	<b>74,840</b>
<b>No. of Electoral Districts</b>	<b>9</b>
<b>Average number of electors per Electoral district</b>	<b>8,316</b>
<b>Highest Electorate in the Electoral Area</b>	<b>8,859</b>
<b>Lowest Electorate in the Electoral Area</b>	<b>7,496</b>

NAME OF ELECTORAL DISTRICT	POLLING DIVISIONS WITHIN ELECTORAL DISTRICTS	ELECTORATE
<b>LA FORTUNE</b> (7 pd's)	3760	514
	3765	1,248
	3770	1,777
	3775	1,460
	3776	892
	3780	1,814
	3781	924
		<b>8,629</b>
<b>PALMISTE/HERMITAGE</b> (8 pd's)	3755	813
	3785	473
	3787	472
	3790	1,373
	3791	621
	3795	3,083
	3805	1,281
	3877	627
	<b>8,743</b>	
<b>PENAL</b> (8 pd's)	4275	830
	4280	832
	4285	928
	4290	969
	4320	1,138
	4325	619
	4345	1,522
	4350	658
	<b>7,496</b>	
<b>QUINAM/MORNE DIABLO</b> (9 pd's)	4255	1,477
	4260	810
	4265	1,166
	4295	934
	4300	1,054
	4305	541
	4310	739
	4315	1,106
	4355	1,032
	<b>8,859</b>	
<b>ROCHARD/BARRACKPORE EAST</b> (6 pd's)	3700	793
	3705	1,123
	4240	1,472
	4245	1,745
	4250	1,792
	4270	1,248
	<b>8,173</b>	



**APPENDIX L - (1)**

**REGIONAL MUNICIPALITY ELECTORAL AREA**

**PENAL/DEBE**

**ELECTORAL DISTRICTS:**

- 1) BARRACKPORE WEST
- 2) BRONTE
- 3) DEBE EAST/L'ESPERANCE/UNION HALL
- 4) DEBE WEST
- 5) LA FORTUNE
- 6) PALMISTE/HERMITAGE
- 7) PENAL
- 8) QUINAM/MORNE DIABLO
- 9) ROCHARD/BARRACKPORE EAST

**ELECTORAL DISTRICT OF BARRACKPORE WEST**

Comprising the following Polling Divisions:

**3710, 3715, 3720, 3725, 4230, 4235**

**ELECTORATE – 8,064**

(In the following boundary descriptions, wherever a boundary line is described as passing along a road, street, avenue, trace or other roadway, the centre line of such road, street, avenue, trace or other roadway is indicated. Wherever ownership of land is indicated by name, it should be interpreted as referring to the current or previous ownership of such land.)

- NORTH** - From the junction of the San Fernando-Siparia-Erin Road and Lal Beharry Trace proceeding in a generally easterly direction along Lal Beharry Trace to the point where it crosses the Trinidad and Tobago Government Railway Reserve formerly known as the Debe-Usine Ste. Madeleine Line; thence in a generally north-easterly direction along the said Railway Reserve to the point where it is crossed by Lal Beharry Trace; thence in a generally north-easterly direction along Lal Beharry Trace to Papoure Road; thence in a generally easterly direction along Papoure Road to its junction with Tin Pan Alley.
- EAST** - From the last mentioned point proceeding in a generally southerly direction along Tin Pan Alley to its southern end where it abuts the north-eastern corner of lands of Trinidad Leaseholds Ltd.; thence in a generally southerly direction along an imaginary line to the point on the north bank of the Oropouche River where it crosses what was formerly the southern boundary of the Ward of Naparima.
- SOUTH** - From the last mentioned point proceeding in a generally south-westerly direction along what was formerly the southern boundary of the Ward of Naparima to the point where it is crossed by Clarke-Mohess Trace; thence in a generally south-westerly direction along Clarke-Mohess Trace to its junction with Clarke Road; thence in a generally westerly direction along Clarke Road to its junction with the San Fernando-Siparia Erin Road.
- WEST** - From the last mentioned point proceeding in a generally northerly direction along the San Fernando-Siparia Erin Road to its junction with Lal Beharry Trace at the point of commencement.

Comprising the following Polling Divisions:

**3690, 3695, 3820, 3825, 3830, 3835, 3840, 3870**

**ELECTORATE - 8,306**

(In the following boundary descriptions, wherever a boundary line is described as passing along a road, street, avenue, trace or other roadway, the centre line of such road, street, avenue, trace or other roadway is indicated. Wherever ownership of land is indicated by name, it should be interpreted as referring to the current or previous ownership of such land.)

- NORTH -** From the junction of an unnamed estate trace and Ciperio Road proceeding in a generally south-easterly direction along Ciperio Road to its junction with Inverness and St. Croix Roads.
- EAST -** From the last mentioned point proceeding in a generally southerly direction along St. Croix Road to Kanhai Road; thence in a generally southerly direction along Kanhai Road to its junction with Rochard Douglas Road.
- SOUTH -** From the last mentioned point proceeding in a generally westerly direction along Rochard Douglas Road to Musruapp Trace; thence in a generally northerly direction along Musurapp Trace to Manohar Trace; thence in a generally westerly direction along Manohar Trace to New Colonial Road thence in a generally northerly direction along New Colonial Road to New Colonial Trace also known as Cemetary Street; thence in a generally northerly direction along Cemetary Street to the point where it abuts the south eastern corner of Bronte Estate; thence in a generally westerly direction along the southern boundary of Bronte Estate to the point where it is crossed by Amin Trace; thence in a generally southerly direction along Amin Trace to Papoure Road; thence in a generally westerly direction along Papoure Road to its junction with an unnamed Estate Trace at L.P. No. 18A.
- WEST -** From the last mentioned point proceeding in a generally north-easterly direction along the said unnamed Estate Trace passing through L'esperance Estate to the point where it crosses the southern boundary of Carron Park Estate; thence in a generally easterly and then northerly direction along the southern and eastern boundaries of Carron Park Estate to the point where Cottage Road crosses the eastern boundary of Carron Park Estate; thence in a generally north-westerly direction along Cottage Road to the point where it crosses the southern boundary of Friendship Estate; thence in a generally westerly, southerly and again westerly direction along the southern boundary of Friendship Estate to an Estate Trace; thence in a generally westerly direction along the said Estate Trace to its junction with Papoure Road; thence in a generally north-westerly direction along Papoure Road to its junction with an unnamed estate trace at L.P. No. 79 east of Esperance Village; thence in a generally northerly direction along the said estate trace passing through Retrench Estate to its junction with Ciperio Road at the point of commencement.

**ELECTORAL DISTRICT OF DEBE EAST/L'ESPERANCE/UNION HALL**

Comprising the following Polling Divisions:

**3730, 3800, 3810, 3815, 3871**

**ELECTORATE - 8,155**

(In the following boundary descriptions, wherever a boundary line is described as passing along a road, street, avenue, trace or other roadway, the centre line of such road, street, avenue, trace or other roadway is indicated. Wherever ownership of land is indicated by name, it should be interpreted as referring to the current or previous ownership of such land.)

- NORTH -** From the point where the San Fernando Bye-Pass crosses the south bank of the Ciperio River proceeding in a generally easterly direction along the south bank of the Ciperio River to the point where it meets an imaginary line drawn southwards from the junction of Corinth Road and Ciperio Road; thence in a generally northerly direction along the said imaginary line to the junction of Corinth Road and Ciperio Road; thence in a generally south-easterly direction along Ciperio Road to its junction with an unnamed Estate Trace which runs through the Retrench Estate.
- EAST -** From the last mentioned point proceeding in a generally southerly direction along the said Estate Trace to its junction with Papoure Road at L.P. No. 79 east of Esperance Village; thence in a generally south-easterly direction along Papoure Road to its junction with an Estate Trace which runs westwards from the north-western corner of Carron Park Estate; thence in a generally easterly direction along the said Estate Trace to the north-western corner of Carron Park Estate; thence in a generally easterly, northerly and again easterly direction along the northern boundary of Carron Park Estate to the point where it is crossed by Cottage Road; thence in a generally south-easterly direction along Cottage Road to the point where it crosses the eastern boundary of Carron Park Estate; thence in a generally southerly and then westerly direction along the eastern and southern boundaries of Carron Park Estate to the point where it is crossed by an unnamed Estate Trace; thence in a generally south-westerly direction along the said unnamed Estate Trace passing through the L'esperance Estate to its junction with Papoure Road at L.P. No. 18 A.
- SOUTH -** From the last mentioned point proceeding in a generally south-westerly direction along Papoure Road to Lal Beharry Trace; thence in a generally south-westerly direction along Lal Beharry Trace to the point where it crosses the Trinidad and Tobago Government Railway Reserve formerly known as the Monkey Town-Barrackpore Line; thence in a generally north-westerly direction along the said Railway Reserve to Trinidad and Tobago Government Railway Reserve formerly known as the Debe-Usine-Ste Madeleine Line; thence in a generally westerly direction along the said Railway Reserve formerly known as the Debe-Usine-Ste. Madeline Line to the point where it is crossed by Lal Beharry Trace; thence in a generally westerly direction along Lal Beharry Trace to its junction with San Fernando-Siparia-Erin Road.
- WEST -** From the last mentioned point proceeding in a generally northerly direction along the San Fernando-Siparia-Erin Road to Papoure Road; thence in a generally north-westerly direction along Papoure Road to San Fernando-Siparia-Erin Road; thence in a generally north-westerly direction along the San Fernando-Siparia-Erin Road to the Southern Main Road; thence in a generally north-easterly direction along the Southern Main Road to the South Trunk Road; thence in a generally north-easterly direction along the South Trunk Road into and along the San Fernando Bye-Pass to the point where it crosses the south bank of the Ciperio River at the point of commencement.

**ELECTORAL DISTRICT OF DEBE WEST**

Comprising the following Polling Divisions:

**3735, 3736, 3740, 3745, 3750, 4215, 4220, 4225, 4330, 4335**

**ELECTORATE –8,415**

(In the following boundary descriptions, wherever a boundary line is described as passing along a road, street, avenue, trace or other roadway, the centre line of such road, street, avenue, trace or other roadway is indicated. Wherever ownership of land is indicated by name, it should be interpreted as referring to the current or previous ownership of such land.)

- NORTH -** From the point on the south bank of the Trinidad River at its confluence with the Godineau River proceeding in a generally easterly direction along the south bank of the Trinidad River to the point where it is crossed by the Trinidad and Tobago Government Railway Reserve formerly known as the Woodland Railway Line; thence in a generally northerly direction along the Woodland Railway Line to the Trinidad and Tobago Government Railway Reserve formerly known as the Usine-Ste. Madeleine-Picton Line; thence in a generally south-easterly and then north-easterly direction along the Usine-Ste. Madeleine-Picton Line to the point where it is crossed by the San Fernando-Siparia-Erin Road.
- EAST -** From the last mentioned point proceeding in a generally south-westerly direction along the San Fernando-Siparia-Erin Road to its junction with San Francique Road.
- SOUTH -** From the last mentioned point proceeding in a generally north-westerly direction along San Francique Road to the point where it crosses the east bank of the CooraRiver.
- WEST -** From the last mentioned point proceeding in a generally north-easterly direction along the east bank of the Coora River to its confluence with the Blackwater Channel; thence in a generally north-westerly direction along Blackwater Channel to the point where an imaginary line drawn south-westwards from the south-eastern corner of lands of G. Parbhoo and Others meets it; thence proceeding north-eastwards along the said imaginary line to the south-eastern corner of lands of G. Pharboo and Others where it abuts the north bank of the Godineau River; thence in a generally north-westerly direction along the east bank of the Godineau River to its confluence with the Trindad River at the point of commencement.

**ELECTORAL DISTRICT OF LA FORTUNE**

Comprising the following Polling Divisions:

**3760, 3765, 3770, 3775, 3776, 3780. 3781**

**ELECTORATE - 8,629**

(In the following boundary descriptions, wherever a boundary line is described as passing along a road, street, avenue, trace or other roadway, the centre line of such road, street, avenue, trace or other roadway is indicated. Wherever ownership of land is indicated by name, it should be interpreted as referring to the current or previous ownership of such land.)

- NORTH -** From the point on the sea coast at the mouth of the Oropouche River proceeding southwards along the west bank of the said river to the point where it is crossed by the South Trunk Road; thence north-eastwards along the South Trunk Road to its junction with Church Street.
- EAST -** From the last mentioned point proceeding in a generally south-easterly direction along Church Street to the Southern Main Road; thence in a generally north-easterly direction along the said road to Common Trace; thence in a generally south-easterly direction along Common Trace to Dumfries Road; thence in a generally south-easterly direction along Dumfries Road to its junction with an unnamed trace opposite the Hermitage C.M. School; thence in a generally south-westerly direction along the said unnamed trace to its western end at the south-western corner of La Resource Estate; thence in a generally north-westerly direction along the western boundary of La Resource Estate to the point where it is crossed by the Trinidad and Tobago Government Railway Reserve formerly known as the Concord Line; thence in a generally south-westerly direction along the said Railway Reserve formerly known as the Concord Line to Trinidad and Tobago Government Railway Reserve formerly known as the Woodland Railway Line.
- SOUTH -** From the last mentioned point proceeding in a generally southerly direction along the Woodland Railway Line to the point where it crosses the north bank of the Trinidad River; thence in a generally westerly direction along the north bank of the Trinidad River to its confluence with the Godineau River at the western boundary of the Regional Municipality Electoral Area of Penal/Debe; thence in a generally north-westerly direction along the north bank of the Godineau River to the point at its mouth on the sea coast.
- WEST -** From the last mentioned point proceeding in a generally north-easterly direction along the said sea coast to the point at the mouth of the Oropouche River at the point of commencement.

**ELECTORAL DISTRICT OF PALMISTE/HERMITAGE**

Comprising the following Polling Divisions:

**3755, 3785, 3787, 3790, 3791, 3795, 3805, 3877**

**ELECTORATE - 8,743**

(In the following boundary descriptions, wherever a boundary line is described as passing along a road, street, avenue, trace or other roadway, the centre line of such road, street, avenue, trace or other roadway is indicated. Wherever ownership of land is indicated by name, it should be interpreted as referring to the current or previous ownership of such land.)

**NORTH -** From the junction of Church Street and the South Trunk Road proceeding in a generally north-easterly direction along the South Trunk Road to its junction with the Southern Main Road.

**EAST -** From the last mentioned point proceeding in a generally south-westerly direction along the Southern Main Road to Papourie Road; thence south-eastwards along Papourie Road to the San Fernando-Siparia-Erin Road; thence in a generally south-easterly and then southerly direction along the San Fernando-Siparia-Erin Road to the point where it crosses the Trinidad and Tobago Government Railway Reserve formerly known as the Usine Ste. Madeleine Picton Line.

**SOUTH -  
&  
WEST** From the last mentioned point proceeding in a generally south-westerly and then north-westerly direction along the said Railway Reserve formerly known as the Usine-Ste. Madeleine Line to the Railway Reserve formerly known as the Concord Line; thence in a generally north-easterly direction along the said Railway Reserve formerly known as the Concord Line to the point where it crosses the western boundary of La Resource Estate; thence in a generally south-easterly direction along the western boundary of La Resource Estate to its south-western corner at the western end of an unnamed trace; thence in a generally north-easterly direction along the said unnamed trace to its junction with Dumfries Road opposite the Hermitage C.M. School; thence in a generally north-westerly direction along Dumfries Road to Pond Street; thence in a generally north-westerly direction along Pond Street to Common Trace; thence in a generally north-westerly direction along Common Trace to the Southern Main Road; thence in a generally south-westerly direction along the Southern Main Road to Church Street; thence in a generally north-westerly direction along Church Street to its junction with the South Trunk Road at the point of commencement.

**ELECTORAL DISTRICT OF PENAL**

Comprising the following Polling Divisions:

**4275, 4280, 4285, 4290, 4320, 4325, 4345, 4350**

**ELECTORATE - 7,496**

(In the following boundary descriptions, wherever a boundary line is described as passing along a road, street, avenue, trace or other roadway, the centre line of such road, street, avenue, trace or other roadway is indicated. Wherever ownership of land is indicated by name, it should be interpreted as referring to the current or previous ownership of such land.)

- NORTH** - From the point where San Francique Road crosses the east bank of the Coora River proceeding in a generally south-easterly direction along San Francique Road to the San Fernando-Siparia-Erin Road; thence in a generally north-easterly direction along the San Fernando-Siparia-Erin Road to Clarke Road; thence eastwards along Clarke Road to its junction with Satnarayan Trace.
- EAST** - From the last mentioned point proceeding in a generally south-easterly direction along Satnarayan Trace to its junction with a road reserve at the southern boundary of lands of Mangaree Sookhor and Others.
- SOUTH** - From the last mentioned point proceeding westwards along the said road reserve to the point on the eastern boundary of lands of Mary David; thence southwards and westwards along the eastern and southern boundaries of the said lands to the eastern boundary of lands of Bhagwandin; thence southwards and westwards along the eastern and southern boundaries of the said lands to Daybidial Trace; thence in a generally westerly direction along the said trace to Penal Rock Road; thence southwards along the said road to a trace reserve at the southern boundary of lands of Manohur; thence westwards along the southern boundary of the said lands to its south-western corner at a trace reserve on the eastern boundary of lands of Mahadeo Mahradge; thence southwards, westwards and northwards along the said trace reserve passing along the eastern, southern and western boundaries of lands of Mahadeo Mahradge and continuing northwards along the said trace reserve passing along the western boundary of lands of Narine Mahradge to the south-eastern corner of lands of Boodhoo at another trace reserve; thence westwards along the said trace reserve passing along the southern boundary of lands of Boodhoo to the south western corner of the last named parcel of land at Sunrees Road; thence northwards along the said road to Penal-Quinam Road; thence in a generally south-westerly along the Penal-Quinam Road to Coora Extension Road; thence in a generally westerly direction along Coora Extension Road to the point where it crosses the east bank of the Coora River.
- WEST** - From the last mentioned point proceeding in a generally northerly direction along the east bank of the Coora River to the point where it is crossed by San Francique Road at the point of commencement.

**ELECTORAL DISTRICT OF QUINAM/MORNE DIABLO**

Comprising the following Polling Divisions:

**4255, 4260, 4265, 4295, 4300, 4305, 4310, 4315, 4355**



**ELECTORATE - 8,859**

(In the following boundary descriptions, wherever a boundary line is described as passing along a road, street, avenue, trace or other roadway, the centre line of such road, street, avenue, trace or other roadway is indicated. Wherever ownership of land is indicated by name, it should be interpreted as referring to the current or previous ownership of such land.)

- NORTH -** From the point where Coora Extension Road crosses the east bank of the Coora River proceeding eastwards along Coora Extension Road to Penal-Quinam Road; thence north-eastwards along Penal-Quinam Road to Sunrees Road; thence southwards along the said road to a trace reserve at the south-western corner of lands of Boodhoo; thence eastwards along the said trace reserve passing along the southern boundary of the said lands to its south-eastern corner at the north-western corner of lands of Narine Mahradge at another trace reserve; thence southwards along the said trace reserve passing along the western boundary of the lands of Narine Mahradge and Mahadeo Mahradge to the south-western corner of the last named parcel of land; thence eastwards and northwards along the said trace reserve passing along the southern and eastern boundaries of lands of Mahadeo Mahradge to the south-western corner of lands of Manohur at another trace reserve; thence eastwards along the said trace reserve passing along the southern boundaries of lands of Manohur to the point at the south-eastern corner of the last named parcel of land where it abuts Penal Rock Road; thence northwards along Penal Rock Road to Daybidial Trace; thence in a generally easterly direction along Daybidial Trace to and along the southern boundary of lands of Bhagwandin to the point at the south-eastern corner of the said lands; thence northwards along the eastern boundary of the said lands to the south-western corner of lands of Mary David; thence eastwards and northwards along the southern and eastern boundaries of the said lands to the point at a road reserve on the northern boundary of State Lands; thence eastwards along the said road reserve passing along the northern boundary of State Lands to Satnarayan Trace; thence eastwards and southwards along Saynarayan Trace to Niamath Trace; thence southwards along Niamath Trace to the northern boundary of lands of Rupert and C. Cooper; thence eastwards and southwards along the northern and eastern boundaries of the said lands to a road reserve at the eastern boundary of lands of Beharry; thence southwards along the said road reserve to the point at the south bank of the Cooramata River; thence in a generally south-easterly direction along the south bank of the said river to the point where it is crossed by Penal Rock Road; thence in a generally north-easterly direction along the said road to the point where it crosses the eastern boundary of the Regional Municipality of Penal/Debe.
- EAST -** From the last mentioned point proceeding southwards along the eastern boundary of the Regional Municipality of Penal/Debe to the point at its south-eastern corner on the sea coast at Negra Point.
- SOUTH -** From the last mentioned point proceeding in a generally westerly direction along the said sea coast to the point where Penal-Quinam Road meets it.
- WEST -** From the last mentioned point proceeding in a generally northerly direction along Penal-Quinam Road to Coora Road; thence northwards along Coora Road to the point where it crosses the east bank of the Coora River; thence in a generally north-easterly direction along the east bank of the said river to the point where it is crossed by Coora Extension Road at the point of commencement.

**ELECTORAL DISTRICT OF ROCHARD/BARRACKPORE EAST**

Comprising the following Polling Divisions:

**3700, 3705, 4240, 4245, 4250, 4270**

**ELECTORATE –8,173**

(In the following boundary descriptions, wherever a boundary line is described as passing along a road, street, avenue, trace or other roadway, the centre line of such road, street, avenue, trace or other roadway is indicated. Wherever ownership of land is indicated by name, it should be interpreted as referring to the current or previous ownership of such land.)

- NORTH -** From the point where Amin Trace crosses the southern boundary of Bronte Estate proceeding in a generally easterly direction along the southern boundary of the said Estate to the point where it is crossed by New Colonial Trace also known as Cemetary Street; thence in a generally southerly direction along New Colonial Trace to New Colonial Road; thence in a generally southerly direction along New Colonial Road to Manohar Trace; thence in a generally easterly direction along Manohar Trace to its junction with Musurapp Trace.
- EAST -** From the last mentioned point proceeding in a generally southerly direction along Musurapp Trace to its junction with Rochard Douglas Road at the eastern boundary of the Regional Municipality of Penal/Debe; thence in a generally southerly direction along the eastern boundary of the said RegionalMunicipality to the point where it is crossed by Penal Rock Road.
- SOUTH -** From the last mentioned point proceeding in a generally south-westerly direction along Penal Rock Road to the point where it crosses the north bank of the Cooramata River; thence in a generally north-westerly direction along the north bank of the said river to the point where it is crossed by a road reserve at the eastern boundary of lands of Beharry.
- WEST -** From the last mentioned point proceeding northwards along the said road reserve to and along the eastern boundary of lands of Rupert and C. Cooper to the north-eastern corner of the said lands; thence westwards along the northern boundary of the said lands to the point where it is crossed by Niamath Trace; thence northwards along Niamath Trace to Satnarayan Trace; thence first northwards, westwards, again northwards and then north westwards along Satnarayan Trace to Clarke Road; thence south-eastwards along Clarke Road to Clarke-Mohess Trace; thence in a generally north-easterly direction along Clark-Mohess Trace to the point where it crosses what is or was formerly the northern boundary of the Ward of Siparia; thence in a generally north-easterly direction along the said boundary to the point where it is crossed by the north bank of the Oropouche River where it abuts Carat Hill Trace; thence in a generally northerly direction along an imaginary line to the southern end of Tin Pan Alley; thence in a generally northerly direction along Tin Pan Alley to Amin Trace; thence in a generally northerly direction along Amin Trace to the point where it crosses the southern boundary of Bronte Estate at the point of commencement.

**REGIONAL CORPORATION  
PRINCESTOWN**

**BOUNDARIES OF THE REGION OF PRINCES TOWNAS PRESCRIBED  
AND DEFINED IN THE MUNICIPAL CORPORATIONS ACT, 1990**

*“The Region of PrincesTown comprises the area which is bounded as follows -*

- NORTH -** From the point where the Solomon Hochoy Highway crosses the south bank of the Guaracara River proceeding in a generally north-easterly direction along the south bank of the said river to the point where it is crossed by Piparo Road; thence north-eastwards along Piparo Road to Pascual Road; thence south-eastwards along Pascual Road to St. John’s Trace; thence in a generally north-easterly direction along St. John’s Trace into and along St. John’s Road to the south bank of the Poole River; thence in a generally south-easterly direction along the south bank of the said river to the point where it crosses the eastern bounday of the Ward of Ortoire (also the eastern boundary of the county of Victoria).
- EAST -** From the last mentioned point proceeding southwards along the eastern boundary of the County of Victoria to the point at its south-eastern corner on the sea coast at CanariBay.
- SOUTH -** From the last mentioned point proceeding in a generally westerly direction along the sea coast to the point where the GrandeRiviereRiver meets the western boundary of the Moruga Ward at Negra Point.
- WEST -** From the last mentioned point proceeding due north along the western boundary of the Ward of Moruga to Rochard Douglas Road; thence eastwards along Rochard Douglas Road to Kanhai Road; thence northwards along Kanhai Road to St. Croix Road; thence in a generally north-westerly direction along St. Croix Road to Ciperio Road; thence in a generally north-westerly direction along Ciperio Road to the point at its junction with Corinth Road; thence in a generally north-easterly direction along Corinth Road to the Naparima-Mayaro Road; thence eastwards along the Naparima-Mayaro Road to Allamby Street; thence in a generally northerly direction along Allamby Street to Allamby Street Extension; thence in a generally north-easterly direction along Allamby Street Extension to the point at its junction with Tarouba Road and the Solomon Hochoy Highway; thence in a generally northerly direction along the said Highway to the point where it crosses the south bank of the Guaracara River at the point of commencement.”

## APPENDIX M

REGIONAL CORPORATION  
PRINCESTOWNNAMES OF ELECTORAL DISTRICTS RECOMMENDED AND  
THE NUMBER OF ELECTORS PROPOSED FOR EACH OF THEM

Total Electorate for PRINCESTOWN	79,463
No. of Electoral Districts	10
Average number of electors per Electoral district	7,946
Highest Electorate in the Electoral Area	8,651
Lowest Electorate in the Electoral Area	7,245

NAME OF ELECTORAL DISTRICT	POLLING DIVISIONS WITHIN ELECTORAL DISTRICTS	ELECTORATE
BEN LOMOND/HARDBARGAIN/ WILLIAMSVILLE (13 P.D's)	3374	545
	3375	402
	3376	723
	3377	229
	3380	704
	3385	519
	3386	740
	3387	94
	3388	422
	3390	413
	3391	664
	3620	2,251
	3625	945
		8,651
CORINTH/CEDAR HILL (15 P.D's)	3845	571
	3850	643
	3855	450
	3860	1,226
	3872	63
	3885	140
	3890	262
	3891	515
	3895	686
	3900	778
	3905	618
	3911	98
	3920	87
3925	703	
3930	1,183	
		8,023
FIFTH COMPANY (13 P.D's)	3490	748
	3495	1,019
	3550	1,094
	3555	983
	3560	438
	3561	549
	3562	471
	3565	509
	3566	324
	3567	350
	3570	556
	3571	347
	3572	445
		7,833

## APPENDIX M – (CONTINUED)

REGIONAL CORPORATION  
PRINCESTOWNNAMES OF ELECTORAL DISTRICTS RECOMMENDED AND  
THE NUMBER OF ELECTORS PROPOSED FOR EACH OF THEM

Total Electorate for PRINCESTOWN	79,463
No. of Electoral Districts	10
Average number of electors per Electoral district	7,946
Highest Electorate in the Electoral Area	8,651
Lowest Electorate in the Electoral Area	7,245

NAME OF ELECTORAL DISTRICT	POLLING DIVISIONS WITHIN ELECTORAL DISTRICTS	ELECTORATE
HINDUSTAN/ST. MARY'S (8 P.D's)	3425	402
	3430	962
	3500	1,092
	3505	705
	3510	633
	3515	1,102
	3530	1,761
	3535	1,610
		8,267
INVERNESS/PRINCES TOWN SOUTH (13 P.D's)	3575	480
	3630	835
	3650	450
	3660	497
	3661	445
	3662	443
	3665	548
	3670	599
	3675	986
	3676	535
	3680	353
	3681	860
	3685	699
		7,730
LENGUA/INDIAN WALK (7 P.D's)	3540	1,196
	3545	1,432
	3580	830
	3581	764
	3585	637
	3590	1,258
	3655	1,634
		7,751
MORUGA (13 P.D's)	3435	645
	3440	852
	3445	410
	3450	992
	3455	543
	3460	667
	3465	427
	3470	552
	3475	346
	3480	641
	3481	474
	3482	604
	3485	812
		7,965

## APPENDIX M – (CONTINUED)

REGIONAL CORPORATION  
PRINCESTOWNNAMES OF ELECTORAL DISTRICTS RECOMMENDED AND  
THE NUMBER OF ELECTORS PROPOSED FOR EACH OF THEM

Total Electorate for PRINCESTOWN	79,463
No. of Electoral Districts	10
Average number of electors per Electoral district	7,946
Highest Electorate in the Electoral Area	8,651
Lowest Electorate in the Electoral Area	7,245

NAME OF ELECTORAL DISTRICT	POLLING DIVISIONS WITHIN ELECTORAL DISTRICTS	ELECTORATE
NEW GRANT/TABLELAND (10 P.D's)	3395	743
	3396	495
	3405	713
	3410	1,167
	3415	603
	3420	1,040
	3520	734
	3525	1,251
	3526	272
	3605	1,026
		8,044
REFORM/MANAHAMBRE (11 P.D's)	3366	1,064
	3367	291
	3370	327
	3910	1,086
	3915	358
	3935	900
	3940	981
	3945	1,185
	3950	697
	4011	985
4016	80	
		7,954
ST. JULIEN/PRINCES TOWN NORTH (9 P.D's)	3400	800
	3595	1,136
	3600	871
	3606	1,043
	3610	779
	3615	606
	3635	646
	3640	689
3645	675	
		7,245

**APPENDIX M - (1)**

**REGIONAL MUNICIPALITY ELECTORAL AREA**

**PRINCESTOWN**

**ELECTORAL DISTRICTS:**

- 1) BEN LOMOND/HARDBARGAIN/WILLIAMSVILLE
- 2) CORINTH/CEDAR HILL
- 3) FIFTH COMPANY
- 4) HINDUSTAN/ST. MARY'S
- 5) INVERNESS/PRINCES TOWN SOUTH
- 6) LENGUA/INDIAN WALK
- 7) MORUGA
- 8) NEW GRANT/TABLELAND
- 9) REFORM/MANAHAMBRE
- 10) ST. JULIEN/PRINCES TOWN NORTH

**ELECTORAL DISTRICT OF BEN LOMOND/HARDBARGAIN/  
WILLIAMSVILLE**

Comprising the following Polling Divisions:

**3374, 3375, 3376, 3377, 3380, 3385, 3386,  
3387, 3388, 3390, 3391, 3620, 3625**

**ELECTORATE – 8,651**

(In the following boundary descriptions, wherever a boundary line is described as passing along a road, street, avenue, trace or other roadway, the centre line of such road, street, avenue, trace or other roadway is indicated. Wherever ownership of land is indicated by name, it should be interpreted as referring to the current or previous ownership of such land.)

- NORTH -** From thd point where an estate trace east of the ReformC.M.School abuts the south bank of the GuaracaraRiver proceeding in a generally north-easterly direction along the south bank of the said river to the point where it is crossed by Sisters Road.
- EAST -** From the last mentioned point proceeding in a generally south-easterly and then easterly direction along Sisters Road to Buen Intento Road; thence in a generally southerly direction along Buen Intento Road to the point where it crosses the Trinidad and Tobago Government Railway Reserve formerly known as the Usine/St. Madeleine Brothers Line; thence in a generally south-westerly direction along the said Railway Reserve formerly known as the Usine/St. Madeleine Brothers Line to the point where it crosses the southern boundary of the Buen Intento Estate.
- SOUTH -** From the last mentioned point proceeding in a generally westerly direction along the southern boundary of the Buen Intento Estate to the point where it meets the Trinidad and Tobago Government Railway Reserve formerly known as the Princes Town Line; thence north-westwards along the said Railway Reserve to another Trinidad and Tobago Government Railway Reserve formerly known as the Ciperio Line; thence westwards along the Ciperio Line to the point where it is crossed by Malgretoute Road; thence north-eastwards along Malgretoute Road to the Naparima-Mayaro Road; thence in a generally north-westerly and then westerly direction along Naparima-Mayaro Road to its junction with Reform Road.
- WEST -** From the last mentioned point proceeding in a generally north-westerly direction along Reform Road to Reform Factory Road; thence north-eastwards along Reform Factory Road to the Guaracara-Tabaquite Road; thence south-westwards along the Guaracara-Tabaquite Road to an estate trace east of the Reform C. M. School; thence north-eastwards along the said estate trace to the point where it abuts the south bank of the Guaracara River at the point of commencement.



**ELECTORAL DISTRICT OF CORINTH/CEDAR HILL**

Comprising the following Polling Divisions:

**3845, 3850, 3855, 3860, 3872, 3885, 3890, 3891,  
3895, 3900, 3905, 3911, 3920, 3925, 3930**

**ELECTORATE – 8,023**

(In the following boundary descriptions, wherever a boundary line is described as passing along a road, street, avenue, trace or other roadway, the centre line of such road, street, avenue, trace or other roadway is indicated. Wherever ownership of land is indicated by name, it should be interpreted as referring to the current or previous ownership of such land.)

- NORTH -** From the junction of Corinth Road and the Naparima-Mayaro Road proceeding in a generally north-easterly direction along the Naparima-Mayaro Road to Manahambre Road; thence south-eastwards along Manahambre Road to the point where it crosses the Trinidad Government Railway Reserve formerly known as the Ciperio Line; thence north-eastwards along the said Railway Reserve to another Trinidad Government Railway Reserve formerly known as the Cedar Hill Line; thence proceeding in a generally south-easterly direction along the Cedar Hill Line to the point where it is crossed by Manahambre Road; thence in a generally north-easterly direction along the said road to its junction with Woodford Dale Road.
- EAST -** From the last mentioned point proceeding in a generally southerly direction along Woodford Dale Road to its junction with Ciperio Road.
- SOUTH -** From the last mentioned point proceeding in a generally north-westerly direction along Ciperio Road to its junction with Corinth Road.
- WEST -** From the last mentioned point proceeding in a generally north-easterly direction along Corinth Road to its junction with the Naparima-Mayaro Road at the point of commencement.

**ELECTORAL DISTRICT OF FIFTH COMPANY**

Comprising the following Polling Divisions:

**3490, 3495, 3550, 3555, 3560, 3561, 3562,  
3565, 3566, 3567, 3570, 3571, 3572**

**ELECTORATE – 7,833**

(In the following boundary descriptions, wherever a boundary line is described as passing along a road, street, avenue, trace or other roadway, the centre line of such road, street, avenue, trace or other roadway is indicated. Wherever ownership of land is indicated by name, it should be interpreted as referring to the current or previous ownership of such land.)

- NORTH -** From the junction of St. Croix Road and Jaipaulsingh Road proceeding in a generally easterly direction along Jaipaulsingh Road into and along Jaipaulsingh Branch Road to Titus Trace; thence in a generally north-easterly direction along Titus Trace to Realize Road; thence in a generally south-easterly direction along Realize Road to Realize Junction Road; thence in a generally north-easterly direction along Realize Junction Road to Mandingo Road; thence in a generally south-easterly and then north-easterly direction along Mandingo Road to its junction with Moruga Road.
- EAST -** From the last mentioned point proceeding in a generally south-easterly and then southerly direction along Moruga Road to the point where it abuts the south-eastern corner of lands of Louis Samberry at what was formerly the southern boundary of the Ward of Savana Grande.
- SOUTH -** From the last mentioned point proceeding in a generally westerly direction along the southern boundary of lands of Louis Samberry at what was formerly the southern boundary of the Ward of Savana Grande into and along Gunness Trace to Rochard Douglas Road; thence in a generally westerly direction along Rochard Douglas Road to its junction with Kanhai Road.
- WEST -** From the last mentioned point proceeding in a generally northerly direction along Kanhai Road to St. Croix Road; thence in a generally northerly direction along St. Croix Road to its junction with Jaipaulsingh Road at the point of commencement.

**ELECTORAL DISTRICT OF HINDUSTAN/ST. MARY'S**

Comprising the following Polling Divisions:

**3425, 3430, 3500, 3505, 3510, 3515, 3530, 3535**

**ELECTORATE – 8,267**

(In the following boundary descriptions, wherever a boundary line is described as passing along a road, street, avenue, trace or other roadway, the centre line of such road, street, avenue, trace or other roadway is indicated. Wherever ownership of land is indicated by name, it should be interpreted as referring to the current or previous ownership of such land.)

- NORTH -** From the junction of Moruga Road and Naparima-Mayaro Road proceeding in a generally north-easterly and then easterly direction along Naparima-Mayaro Road to the point where it crosses the south bank of the Poole River; thence in a generally south-easterly direction along the south bank of the Poole River to the point where it crosses the eastern boundary of the Regional Municipality of Princes Town.
- EAST -** From the last mentioned point proceeding southwards along the eastern boundary of the Regional Municipality of Princes Town to the point where it meets what was formerly the southern boundary of the Ward of Ortoire.
- SOUTH -** From the last mentioned point proceeding first westwards, then northwards and again westwards along what was formerly the southern boundary of the Ward of Ortoire to the point at its south-western corner at the 8 m.m. on Moruga Road.
- WEST -** From the last mentioned point proceeding in a generally northerly direction along Moruga Road to the point where it abuts the north-western corner of lands of William Weston; thence eastwards along the northern boundary of the said lands to its north-eastern corner; thence proceeding north-eastwards along an imaginary line to the point where the southern boundary of lands of Sydney P. Knox is crossed by the south bank of the Crapaud River; thence north-eastwards along the south bank of the said river to the point where it is crossed by Moral Trace; thence north-westwards along Moral Trace into and along a trace to Frederick Road; thence westwards along Frederick Road to Farm Road; thence northwards along Farm Road to Martiste Trace; thence in a generally north-westerly direction along Martiste Trace to Sixth Company Branch Road; thence in a generally north-westerly direction along Sixth Company Branch Road to Sixth Company Road; thence in a generally north-westerly direction along Sixth Company Road to Moruga Road; thence in a generally north-easterly direction along Moruga Road to its junction with the Naparima-Mayaro Road at the point of commencement.

Comprising the following Polling Divisions:

**3575, 3630, 3650, 3660, 3661, 3662, 3665,  
3670, 3675, 3676, 3680, 3681, 3685**

**ELECTORATE – 7,730**

(In the following boundary descriptions, wherever a boundary line is described as passing along a road, street, avenue, trace or other roadway, the centre line of such road, street, avenue, trace or other roadway is indicated. Wherever ownership of land is indicated by name, it should be interpreted as referring to the current or previous ownership of such land.)

- NORTH -** From the junction of Woodford Dale Road and Manahambre Road proceeding in a generally north-easterly direction along Manahambre Road to Malgretoute Road; thence in a generally north-easterly direction along Malgretoute Road to the point where it crosses the Trinidad and Tobago Government Railway Reserve formerly known as the Ciperro Line; thence in a generally easterly direction along the said Railway Reserve formerly known as the Ciperro Line to the point where it is crossed by the Naparima-Mayaro Road; thence in a generally southerly and then south-easterly direction along the Naparima-Mayaro Road to its junction with St. Croix Road.
- EAST -** From the last mentioned point proceeding in a generally southerly direction along St. Croix Road to Realize Road; thence in a generally south-easterly direction along Realize Road to its junction with Titus Trace.
- SOUTH -** From the last mentioned point proceeding in a generally south-westerly direction along Titus Trace to Jaipaulsingh Branch Road; thence in a generally westerly direction along Jaipaulsingh Branch Road to Jaipaulsingh Road; thence in a generally westerly direction along Jaipaulsingh Road to its junction with St. Croix Road.
- WEST -** From the last mentioned point proceeding in a generally north-westerly direction along St. Croix Road to Ciperro Road; thence in a generally north-westerly direction along Ciperro Road to its junction with Woodford Dale Road; thence in a generally northerly direction along Woodford Dale Road to its junction with Manahambre Road at the point of commencement.

Comprising the following Polling Divisions:

**3540, 3545, 3580, 3581, 3585, 3590, 3655**

**ELECTORATE – 7,751**

(In the following boundary descriptions, wherever a boundary line is described as passing along a road, street, avenue, trace or other roadway, the centre line of such road, street, avenue, trace or other roadway is indicated. Wherever ownership of land is indicated by name, it should be interpreted as referring to the current or previous ownership of such land.)

- NORTH -** From the junction of St. Croix Road and the Naparima-Mayaro Road proceeding in a generally north-easterly and then south-easterly direction along the Naparima-Mayaro Road to Fairfield Road; thence in a generally south-easterly direction along Fairfield Road to Perry Young Road; thence in a generally north-easterly direction along Perry Young Road to Moruga Road; thence in a generally northerly direction along Moruga Road to its junction with Sixth Company Road.
- EAST -** From the last mentioned point proceeding in a generally south-easterly direction along Sixth Company Road to Sixth Company Branch Road; thence in a generally north-easterly and then south-easterly direction along Sixth Company Branch Road to Martiste Trace; thence in a generally south-easterly direction along Martiste Trace to Farm Road; thence in a generally southerly direction along Farm Road to Frederick Road; thence eastwards along Frederick Road to an unnamed trace; thence in a generally south-westerly direction along the said unnamed trace to Moral Trace; thence in a generally south-easterly direction along Moral Trace to the point where it crosses the west bank of the Crapeud River; thence in a generally south-westerly direction along the west bank of the Crapeud River to the point where it crosses the southern boundary of lands of Sydney P. Knox; thence in a generally south-westerly direction along an imaginary line to the north-eastern corner of lands of William Weston; thence in a generally westerly direction along the northern boundary of lands of William Weston to its north western corner where it abuts Moruga Road.
- SOUTH -** From the last mentioned point proceeding in a generally north-westerly direction along Moruga Road to Mandingo Road; thence in a generally south-westerly and then north-westerly direction along Mandingo Road to Realize Junction Road; thence in a generally south-westerly direction along Realize Junction Road to Realize Road; thence in a generally north-westerly direction along Realize Road to its junction with St. Croix Road.
- WEST -** From the last mentioned point proceeding in a generally northerly direction along St. Croix Road to its junction with the Naparima-Mayaro Road at the point of commencement.

**ELECTORAL DISTRICT OF MORUGA**

Comprising the following Polling Divisions:

**3435, 3440, 3445, 3450, 3455, 3460, 3465,  
3470, 3475, 3480, 3481, 3482, 3485**

**ELECTORATE – 7,965**

(In the following boundary descriptions, wherever a boundary line is described as passing along a road, street, avenue, trace or other roadway, the centre line of such road, street, avenue, trace or other roadway is indicated. Wherever ownership of land is indicated by name, it should be interpreted as referring to the current or previous ownership of such land.)

- NORTH -** From the point at the western boundary of the Regional Municipality of Princes Town, where it crosses the Rochard Douglas Road east of Sookhan Trace, proceeding in a generally easterly and then north-easterly direction along Rochard Douglas Road to Gunness Trace; thence in a generally easterly direction along Gunness Trace to and along the southern boundary of the lands of Louis Samberry to its south-eastern corner on Moruga Road at the 8 m.m. at the northern boundary of what was formerly the Ward of Moruga; thence in a generally easterly, southerly and again easterly direction along the northern boundary of what was formerly the Ward of Moruga to the point where it meets the eastern boundary of the Regional Municipality of Princes Town.
- EAST -** From the last mentioned point proceeding southwards along the eastern boundary of the Regional Municipality of Princes Town to the point at its south-eastern corner on the sea coast at CanariBay.
- SOUTH -** From the last mentioned point proceeding in a generally westerly direction along the said sea coast to the point at the mouth of the GrandeRiviereRiver where it meets the south-western corner of the Regional Municipality of Princes Town.
- WEST -** From the last mentioned point proceeding in a northerly direction along the western boundary of the Regional Municipality of Princes Town to the point where it crosses Rochard Douglas Road east of Sookhan Trace at the point of commencement.

**ELECTORAL DISTRICT OF NEW GRANT/TABLELAND**

Comprising the following Polling Divisions:

**3395, 3396, 3405, 3410, 3415,  
3420, 3520, 3525, 3526, 3605**

**ELECTORATE –8,044**

(In the following boundary descriptions, wherever a boundary line is described as passing along a road, street, avenue, trace or other roadway, the centre line of such road, street, avenue, trace or other roadway is indicated. Wherever ownership of land is indicated by name, it should be interpreted as referring to the current or previous ownership of such land.)

- NORTH -** From the point where Sisters Road crosses the south bank of the Guaracara River proceeding in a generally north-easterly direction along the south bank of the Guaracara River to the point where it is crossed by Piparo Road; thence north-eastwards along Piparo Road to Pascual Road; thence south-eastwards along Pascual Road to St. John's Trace; thence in a generally north-easterly direction along St. John's Trace into and along St. John's Road to the point where it crosses the south bank of the Poole River.
- EAST -** From the last mentioned point proceeding in a generally south-easterly direction along the south bank of the Poole River to the point where it is crossed by the Naparima-Mayaro Road.
- SOUTH -** From the last mentioned point proceeding in a generally westerly direction along the Naparima-Mayaro Road to its junction with School Trace.
- WEST -** From the last mentioned point proceeding in a generally north-westerly direction along School Trace to Farmer Trace; thence in a generally north-easterly direction along Farmer Trace to Sancho Road; thence in a generally north-westerly direction along Sancho Road to Sancho Branch Trace; thence in a generally north-westerly direction along Sancho Branch Trace to St. Julien Road; thence in a generally north-westerly direction along St. Julien Road to Brothers Road; thence in a generally northerly direction along Brothers Road to Sisters Road; thence in a generally westerly and then north-westerly direction along Sisters Road to the point where it crosses the south bank of the Guaracara River at the point of commencement.

Comprising the following Polling Divisions:

**3366, 3367, 3370, 3910, 3915, 3935,  
3940, 3945, 3950, 4011, 4016**

**ELECTORATE – 7,954**

(In the following boundary descriptions, wherever a boundary line is described as passing along a road, street, avenue, trace or other roadway, the centre line of such road, street, avenue, trace or other roadway is indicated. Wherever ownership of land is indicated by name, it should be interpreted as referring to the current or previous ownership of such land.)

- NORTH -** From the point where the Solomon Hochoy Highway crosses the south bank of the Guaracara River proceeding in a generally north-easterly direction along the south bank of the said river to the point where it abuts the northern end of an estate trace east of the Reform C.M. School.
- EAST -** From the last mentioned point proceeding south-westwards along the said estate trace to Guaracara-Tabaquite Road; thence north-eastwards along the Guaracara-Tabaquite Road to Reform Factory Road; thence south-westwards along Reform Factory Road to Reform Road; thence in a generally south-easterly direction along Reform Road to the Naparima-Mayaro Road; thence eastwards and then south-eastwards along the Naparima-Mayaro Road to Malgretoute Road; thence in a generally south-westerly direction along Malgretoute Road to its junction with Manahambre Road.
- SOUTH -** From the last mentioned point proceeding in a generally south-westerly direction along the Manahambre Road to the Trinidad and Tobago Government Railway Reserve formerly known as the Cedar Hill Line; thence in a generally north-westerly direction along the Cedar Hill Line to the Trinidad and Tobago Government Railway Reserve formerly known as the Ciperio Line; thence south-westwards along the Ciperio Line to the Manahambre Road; thence north-westwards along the Manahambre Road to the Naparima-Mayaro Road; thence south-westwards along the Naparima-Mayaro Road to its junction with Allamby Street.
- WEST -** From the last mentioned point proceeding in a generally northerly direction along Allamby Street to Allamby Street Extension; thence in a generally north-easterly direction along Allamby Street Extension to its junction with Tarouba Road and the Solomon Hochoy Highway; thence in a generally northerly direction along the Solomon Hochoy Highway to the point where it crosses the south bank of the Guaracara River at the point of commencement.



Comprising the following Polling Divisions:

**3400, 3595, 3600, 3606, 3610, 3615, 3635, 3640, 3645**

**ELECTORATE – 7,245**

(In the following boundary descriptions, wherever a boundary line is described as passing along a road, street, avenue, trace or other roadway, the centre line of such road, street, avenue, trace or other roadway is indicated. Wherever ownership of land is indicated by name, it should be interpreted as referring to the current or previous ownership of such land.)

- NORTH -** From the junction of Buen Intento Road and Sisters Road proceeding in a generally easterly direction along Sisters Road to its junction with Brothers Road.
- EAST -** From the last mentioned point proceeding in a generally southerly direction along Brothers Road to St. Julien Road; thence in a generally south-easterly direction along St. Julien Road to Sancho Branch Road; thence in a generally south-easterly direction along Sancho Branch Road to Sancho Road; thence in a generally south-easterly direction along Sancho Road to Farmer Trace; thence in a generally south-westerly direction along Farmer Trace to School Trace; thence in a generally southerly direction along School Trace to the Naparima- Mayaro Road; thence in a generally south-westerly direction along the Naparima-Mayaro Road to its junction with Moruga Road.
- SOUTH -** From the last mentioned point proceeding in a generally south-westerly direction along Moruga Road to Perry Young Road; thence in a generally south-westerly direction along Perry Young Road to Fairfield Road; thence in a generally westerly and then north-westerly direction along Fairfield Road to the Naparima-Mayaro Road; thence in a generally westerly and then north-westerly direction along the Naparima-Mayaro Road to the point where it crosses the Trinidad and Tobago Government Railway Reserve formerly known as the Ciperó Line.
- WEST -** From the last mentioned point proceeding in a generally easterly direction along the said Railway Reserve formerly known as the Ciperó Line to another Trinidad and Tobago Government Railway Reserve formerly known as the Princes Town Line; thence in a generally south-easterly direction along the said Railway Reserve formerly known as the Princes Town Line to the point where it crosses the southern boundary of lands of the Buen Intento Estate; thence in a generally easterly and then south-easterly direction along the southern boundary of lands of the Buen Intento Estate to the point where it is crossed by the Trinidad and Tobago Government Railway Reserve formerly known as the Usine/St. Madeleine Buen Intento Line; thence in a generally north-easterly direction along the said Railway Reserve formerly known as the Usine/St. Madeleine Buen Intento Line to another Trinidad and Tobago Government Railway Reserve formerly known as the Usine/St. Madeleine Brothers Line; thence in a generally north-easterly and then north-westerly direction along the said Railway Reserve formerly known as the Usine/St. Madeleine Brothers Line to the point where it is crossed by Buen Intento Road; thence in a generally north-westerly direction along Buen Intento Road to its junction with Sisters Road at the point of commencement.

**BOUNDARIES OF THE REGION OF SANGRE GRANDE AS PRESCRIBED  
AND DEFINED IN THE MUNICIPAL CORPORATIONS ACT, 1990**

*“The Region of Sangre Grande comprises the area which is bounded as follows -*

- NORTH -** From the point on the sea coast at a point north of the north-eastern corner of lands originally granted to Bascilla Coa on the north-eastern boundary of the county of St. George (as described in Section 2 of the Division of Trinidad Act, Chapter 26:01) proceeding in a generally easterly direction along the said sea coast at Galera Point.
- EAST -** From the last mentioned point proceeding in a generally southerly direction along the sea coast to the point at the north bank of the Dubloon River at its mouth.
- SOUTH -** From the last mentioned point proceeding westwards along an imaginary straight line across the Nariva Swamp to the point where Plum Mitan Road crosses the north bank of the Poole River; thence continuing in a generally westerly direction along the north bank of the Poole River to the point where it crosses the eastern boundary of the Central Range Reserve; thence proceeding westwards along an imaginary straight line passing across the Central Range Reserve (39,706a. 2r. 34p.) to the point where the Guaico-Tamana Road meets Edwards Trace; thence southwards along the Guaico-Tamana Road to the northern boundary of the Central Range Forest Reserve (40,151a. 1r. 11p.); thence westwards along the northern boundary of the said reserve to the point where it is crossed by Cumuto Main Road.
- WEST -** From the last mentioned point proceeding in a generally northerly direction along Cumuto Main Road to its junction with Tamana Road at the eastern boundary of the County of St. George (as described in Section 2 of the Division of Trinidad Act, Chapter 26:01); thence proceeding in a generally northerly direction along the eastern boundary of the County of St. George to its north-eastern boundary (as described in Section 2 of the Division of Trinidad Act, Chapter 26:01) on the sea coast at a point north of the north-eastern corner of lands originally granted to Bascilla Coa at the point of commencement.”

## SANGRE GRANDE

NAMES OF ELECTORAL DISTRICTS RECOMMENDED AND  
THE NUMBER OF ELECTORS PROPOSED FOR EACH OF THEM

<b>Total Electorate for SANGRE GRANDE</b>	<b>55,074</b>
<b>No. of Electoral Districts</b>	<b>8</b>
<b>Average number of electors per Electoral district</b>	<b>6,884</b>
<b>Highest Electorate in the Electoral Area</b>	<b>7,684</b>
<b>Lowest Electorate in the Electoral Area</b>	<b>6,228</b>

NAME OF ELECTORAL DISTRICT	POLLING DIVISIONS WITHIN ELECTORAL DISTRICTS	ELECTORATE
<b>CUMUTO/TAMANA (13 P.D's)</b>	2189	482
	2190	764
	2195	751
	2200	590
	2201	877
	2370	489
	2375	892
	2380	435
	2385	553
	2390	393
	2395	260
	2400	345
	2405	381
<b>MANZANILLA (13 P.D's)</b>	2265	324
	2270	269
	2275	368
	2315	583
	2316	553
	2320	574
	2321	608
	2325	363
	2330	224
	2335	289
	2340	516
	2345	912
	2350	645
		6,228
<b>SANGRE GRANDE NORTHEAST (10 P.D's)</b>	2180	2,062
	2230	246
	2235	638
	2240	561
	2241	517
	2242	928
	2243	951
	2244	520
	2245	565
	2246	404
		7,392
<b>SANGRE GRANDE NORTHWEST (12 P.D's)</b>	2205	498
	2206	521
	2207	671
	2208	591
	2210	383
	2211	409
	2212	506
	2214	882
	2215	456
	2216	574
	2220	544
2225	492	
		6,527

*APPENDIX N – (CONTINUED)*

**REGIONAL CORPORATION**

## SANGRE GRANDE

NAMES OF ELECTORAL DISTRICTS RECOMMENDED AND  
THE NUMBER OF ELECTORS PROPOSED FOR EACH OF THEM

<b>Total Electorate for SANGRE GRANDE</b>	<b>55,074</b>
<b>No. of Electoral Districts</b>	<b>8</b>
<b>Average number of electors per Electoral district</b>	<b>6,884</b>
<b>Highest Electorate in the Electoral Area</b>	<b>7,684</b>
<b>Lowest Electorate in the Electoral Area</b>	<b>6,228</b>

NAME OF ELECTORAL DISTRICT	POLLING DIVISION WITHIN ELECTORAL DISTRICT	ELECTORATE
<b>SANGRE GRANDE SOUTH</b> (9 P.D's)	2290	612
	2295	620
	2296	444
	2297	609
	2300	807
	2301	482
	2305	1,684
	2310	1,518
	2365	131
<b>TOCO/FISHING POND</b> (14 P.D's)	2110	365
	2115	277
	2120	101
	2125	561
	2130	523
	2135	362
	2140	655
	2145	707
	2150	368
	2155	428
	2160	216
	2165	515
	2170	642
	2260	833
		<b>6,553</b>
<b>VALENCIA</b> (4 P.d's)	2100	1,841
	2101	1,715
	2105	68
	2185	4,060
		<b>7,684</b>
<b>VEGA DE OROPOUCHE</b> (10 P.D's)	2175	1,524
	2250	510
	2251	676
	2252	503
	2255	878
	2280	371
	2281	480
	2282	606
	2285	843
	2286	180
		<b>6,571</b>

**APPENDIX N - (1)**

**REGIONAL MUNICIPALITY ELECTORAL AREA**

**SANGRE GRANDE**

**ELECTORAL DISTRICTS:**

- 1) CUMUTO/TAMANA
- 2) MANZANILLA
- 3) SANGRE GRANDE NORTHEAST
- 4) SANGRE GRANDE NORTHWEST
- 5) SANGRE GRANDE SOUTH
- 6) TOCO/FISHING POND
- 7) VALENCIA
- 8) VEGA DE OROPOUCHE

**ELECTORAL DISTRICT OF CUMUTO/TAMANA**

Comprising the following Polling Divisions:

**2189, 2190, 2195, 2200, 2201, 2370, 2375,  
2380, 2385, 2390, 2395, 2400, 2405**

**ELECTORATE – 7,212**

(In the following boundary descriptions, wherever a boundary line is described as passing along a road, street, avenue, trace or other roadway, the centre line of such road, street, avenue, trace or other roadway is indicated. Wherever ownership of land is indicated by name, it should be interpreted as referring to the current or previous ownership of such land.)

- NORTH -** From the point at the confluence of the Cumuto, the Caroni and the Aripo Rivers, western boundary of the Regional Municipality of Sangre Grande, proceeding north-eastwards along the south bank of the Aripo River to the point where Cumuto Road crosses it; thence southwards along Cumuto Road to the Trinidad Government Railway Reserve; thence eastwards along the said Railway Reserve to the western end of Guaico Trace and continuing eastwards along Guaico Trace to the Eastern Main Road; thence south-eastwards along the Eastern Main Road to its junction with Guaico-Tamana Road.
- EAST -** From the last mentioned point proceeding in a generally southerly direction along Guaico-Tamana Road to its junction with Edwards Trace.
- SOUTH -** From the last mentioned point proceeding south-westwards along Guaico-Tamana Road to the point at the south-eastern corner of lands of Felipe Sarza at the northern boundary of the Central Range Forest Reserve; thence westwards along the northern boundary of the Central Range Forest Reserve to the point where it is crossed by Cumuto Main Road.
- WEST -** From the last mentioned point proceeding in a generally northerly direction along Cumuto Main Road to Tamana Road; thence eastwards along Tamana Road to Crespo Road; thence north-eastwards along Crespo Road to the point where it crosses the eastern boundary of the Tumpuna Forest Reserve; thence northwards and westwards along the eastern and northern boundaries of the Tumpuna Forest Reserve to the western boundary of the Regional Municipality of Sangre Grande; thence in a generally northerly direction along the western boundary of the Regional Municipality of Sangre Grande to the point where it is crossed by the east bank of the Cumuto River; thence north-westwards along the east bank of the Cumuto River to the point at its confluence with the Caroni and Aripo Rivers at the point of commencement.

Comprising the following Polling Divisions:

**2265, 2270, 2275, 2315, 2316, 2320, 2321,  
2325, 2330, 2335, 2340, 2345, 2350**

**ELECTORATE – 6,228**

(In the following boundary descriptions, wherever a boundary line is described as passing along a road, street, avenue, trace or other roadway, the centre line of such road, street, avenue, trace or other roadway is indicated. Wherever ownership of land is indicated by name, it should be interpreted as referring to the current or previous ownership of such land.)

- NORTH -** From the junction of the Eastern Main Road and the Sangre Grande Junction Road proceeding in a generally south-easterly direction along the Eastern Main Road to the point where it crosses the east bank of the Sangre Grande Chiquita River; thence in a generally north-easterly direction along the east bank of the Sangre Grande Chiquita River to the point where it abuts the north-western corner of lands of William Martin; thence eastwards along the northern boundary of lands of William Martin to the western boundary of lands of Rev. Joseph Beresford at Comparo Road; thence northwards along Comparo Road to Cocrobar Raod; thence in a generally easterly direction along Cocrobar Road to and along Cocrobar Trace to the point where it crosses the western boundary of lands of Ferdinand Cox; thence in a generally northerly direction along the western boundary of lands of Ferdinand Cox, W. Crosby, E. Miller, Boy Rogers and Ann Rose John to the north-western corner of the last named lands; thence in a generally easterly direction along the northern boundary of lands of Ann Rose John to Janglee Trace; thence southwards and then eastwards along Janglee Trace to the point where it meets the western boundary of lands of Dookee; thence northwards and eastwards along the western and northern boundaries of the lands of Dookee to its north-eastern corner at Seecharan Trace; thence southwards along Seecharan Trace to the south-western corner of lands of Dehbee; thence eastwards along the southern boundary of lands of Dehbee to the point where it meets a road reserve; thence southwards, eastwards, southwards and again eastwards along the said road reserve to the south-western corner of lands of Jankee; thence in an easterly direction along the southern boundary of lands of Jankee to its south-eastern corner; thence proceeding in an easterly direction along an imaginary line to the point on the sea coast.
- EAST -** From the last mentioned point proceeding in a generally southerly direction along the sea coast to the point at the mouth of the Dubloon River.
- SOUTH -** From the last mentioned point proceeding in a generally westerly direction along an imaginary line across the Nariva Swamp to the point where Plum Mitán Road crosses the north bank of the Poole River; thence continuing in a generally westerly direction along the north bank of the Poole River to the point where it crosses the eastern boundary of the Central Range Reserve; thence proceeding in a generally westerly direction along an imaginary line passing across the Central Range Reserve to the point on Cunapo Southern Road.
- WEST -** From the last mentioned point proceeding in a generally northerly direction along Cunapo Southern Road to Sangre Grande Junction Road; thence in a generally north-easterly direction along Sangre Grande Junction Road to its junction with the Eastern Main Road at the point of commencement.

**ELECTORAL DISTRICT OF SANGRE GRANDE NORTHEAST**

Comprising the following Polling Divisions:

**2180, 2230, 2235, 2240, 2241, 2242, 2243, 2244, 2245, 2246**

**ELECTORATE – 7,392**

(In the following boundary descriptions, wherever a boundary line is described as passing along a road, street, avenue, trace or other roadway, the centre line of such road, street, avenue, trace or other roadway is indicated. Wherever ownership of land is indicated by name, it should be interpreted as referring to the current or previous ownership of such land.)

- NORTH -** From the point on the south bank of the Quare River where it abuts the north-eastern corner of lands of James Newton proceeding in a generally easterly direction along the south bank of the Quare River to the point where it is crossed by Marlay Trace; thence in a generally northerly direction along Marlay Trace to its northern end; thence in a generally northerly direction along an imaginary line to the south-eastern corner of lands of the Ready Mix (W.I.) Limited; thence in a generally north-easterly direction along the eastern boundary of the lands of Ready Mix (W.I.) Limited to and along the eastern boundary of lands of Arthur Chin Lee to the point where it is crossed by the west bank of the Oropouche River.
- EAST -** From the last mentioned point proceeding in a generally southerly direction along the west bank of the Oropouche River to the point where it is crossed by Toco Main Road.
- SOUTH -** From the last mentioned point proceeding in a generally south-westerly direction along Toco Main Road to the Eastern Main Road at the Sangre Grande Roundabout; thence in a generally westerly direction along the Eastern Main Road to its junction with Road No. 3.
- WEST -** From the last mentioned point proceeding in a generally northerly direction along Road No. 3 to the point where it crosses the east bank of a paved concrete drain; thence in a generally north-easterly direction along the east bank of the said paved concrete drain to its confluence with the Guaico River; thence in a generally easterly direction along the south bank of the Guaico River to the point where it is crossed by Ojoe Road; thence in a generally northerly direction along Ojoe Road to Pine Avenue at L.P. No. 42; thence in a generally northerly direction along Pine Avenue to Pine Avenue Extension; thence in a generally northerly direction along Pine Avenue Extension to its northern end; thence in a generally northerly direction along an imaginary line to the south-eastern corner of lands of James Newton; thence in a generally northerly direction along the eastern boundary of lands of James Newton to its north-eastern corner where it abuts the south bank of the Quare River at the point of commencement.

**ELECTORAL DISTRICT OF SANGRE GRANDE NORTHWEST**



Comprising the following Polling Divisions:

**2205, 2206, 2207, 2208, 2210, 2211,  
2212, 2214, 2215, 2216, 2220, 2225**

**ELECTORATE – 6,527**

(In the following boundary descriptions, wherever a boundary line is described as passing along a road, street, avenue, trace or other roadway, the centre line of such road, street, avenue, trace or other roadway is indicated. Wherever ownership of land is indicated by name, it should be interpreted as referring to the current or previous ownership of such land.)

- NORTH -** From the junction of the Eastern Main Road and Swan Quarry Road between L.P. Nos. 354 and 355 proceeding in a generally easterly direction along Swan Quarry Road to the point where it crosses the south bank of the Quare River; thence in a generally easterly direction along the south bank of the Quare River to the point where it abuts the north-eastern corner of lands of James Newton.
- EAST -** From the last mentioned point proceeding in a generally southerly direction along the eastern boundary of lands of James Newton to its south-eastern corner; thence in a generally southerly direction along an imaginary line to the northern end of Pine Avenue Extension; thence in a generally southerly direction along Pine Avenue Extension to Pine Avenue; thence in a generally southerly direction along Pine Avenue to its junction with Ojoe Road at L.P. No. 42; thence in a generally southerly direction along Ojoe Road to the point where it crosses the south bank of the Guaico River; thence in a generally westerly direction along the south bank of the Guaico River to its confluence with a paved concrete drain; thence in a generally southerly direction along the east bank of the said paved concrete drain to the point where it is crossed by Road No. 3; thence in a generally southerly direction along Road No. 3 to its junction with the Eastern Main Road.
- SOUTH -** From the last mentioned point proceeding in a generally westerly and then north-westerly direction along the Eastern Main Road to Guaico Trace; thence in a generally westerly direction along Guaico Trace to its western end at the Trinidad and Tobago Government Railway Reserve where it abuts the south-eastern corner of the Long Stretch Forest Reserve; thence in a generally northerly direction along the eastern boundary of the Long Stretch Forest Reserve to the point where it is crossed by the Eastern Main Road.
- WEST -** From the last mentioned point proceeding in a generally north-westerly direction along the Eastern Main Road to its junction with Swan Quarry Road between L.P. Nos. 354 and 355 at the point of commencement.

**ELECTORAL DISTRICT OF SANGRE GRANDE SOUTH**

Comprising the following Polling Divisions:

**2290, 2295, 2296, 2297, 2300, 2301, 2305, 2310, 2365**

**ELECTORATE – 6,907**

(In the following boundary descriptions, wherever a boundary line is described as passing along a road, street, avenue, trace or other roadway, the centre line of such road, street, avenue, trace or other roadway is indicated. Wherever ownership of land is indicated by name, it should be interpreted as referring to the current or previous ownership of such land.)

- NORTH -** From the junction of Guaico-Tamana Road and the Eastern Main Road proceeding in a generally south-easterly direction along the Eastern Main Road to its junction with Cunapo Southern Road.
- EAST -** From the last mentioned point proceeding in a generally southerly direction along Cunapo Southern Road to the point where an imaginary line drawn due east from the junction of Edwards Trace and Guaico-Tamana Road passing through the Central Range Forest Reserve meets it.
- SOUTH -** From the last mentioned point proceeding westwards along the said imaginary line passing through the Central Range Forest Reserve to the junction of Guaico-Tamana Road and Edwards Trace.
- WEST -** From the last mentioned point proceeding in a generally northerly direction along the Guaico-Tamana Road to its junction with the Eastern Main Road at the point of commencement.

**ELECTORAL DISTRICT OF TOCO/FISHING POND**

Comprising the following Polling Divisions:

**2110, 2115, 2120, 2125, 2130, 2135, 2140,  
2145, 2150, 2155, 2160, 2165, 2170, 2260**

**ELECTORATE – 6,553**

(In the following boundary descriptions, wherever a boundary line is described as passing along a road, street, avenue, trace or other roadway, the centre line of such road, street, avenue, trace or other roadway is indicated. Wherever ownership of land is indicated by name, it should be interpreted as referring to the current or previous ownership of such land.)

- NORTH -** From the point on the sea coast at the north-western corner of the Regional Municipality of Sangre Grande proceeding eastwards along the sea coast to Galera Point.
- EAST -** From the last mentioned point proceeding south-westwards and then southwards along the said sea coast to the point where an imaginary line drawn due east from the south-eastern corner of lands of Jankee meets it.
- SOUTH -** From the last mentioned point proceeding westwards along the said imaginary line to the south-eastern corner of lands of Jankee and continuing westwards along the southern boundary of lands of Jankee to a road reserve at its south-western corner; thence westwards, northwards, westwards and again northwards along the said road reserve to the point where it meets the south-eastern corner of lands of Dehbee; thence westwards along the southern boundary of the said lands to Seecharan Trace; thence northwards along the said trace to the north-eastern corner of lands of Dookhee; thence westwards and southwards along the northern and western boundaries of the said lands to Janglee Trace; thence westwards and northwards along Janglee Trace to the point at the north-eastern corner of lands of A. Monticieux.
- WEST -** From the last mentioned point proceeding northwards along Janglee Trace to Sangre Grande-Oropouche Road; thence north-eastwards along Sangre Grande-Oropouche Road to Brooks Trace; thence northwards along Brooks Trace to the point where it crosses the east bank of the Oropouche River; thence in a generally north-easterly direction along the east bank of the Oropouche River to its confluence with the Melajo River; thence in a generally northerly and then north-westerly direction along the north bank of the Melajo River to the point where it crosses the western boundary of lands of Samuel F. Watch at what is or was formerly the western boundary of the Matura Ward; thence in a generally northerly direction along the said Ward boundary to the point at its north-western corner where it abuts what is or was formerly the southern boundary of the Toco Ward at Trigonometrical Station Zeno No. 57 at the crest of a ridge of hills; thence westwards along the said ridge of hills to the point on the western boundary of the Regional Municipality of Sangre Grande; thence in a generally north-westerly direction along the western boundary of the Regional Municipality of Sangre Grande to and along the eastern boundaries of lands originally granted to Bascilla Romero and Edward John to and along the eastern boundary of lands originally granted to Luciene Casadilla and Bascilla Coa to the north-eastern corner of the last mentioned parcel of land; thence proceeding northwards along an imaginary line to the point on the sea coast at the north-western corner of the Regional Municipality of Sangre Grande at the point of commencement.

**ELECTORAL DISTRICT OF VALENCIA**

Comprising the following Polling Divisions:

**2100, 2101, 2105, 2185****ELECTORATE – 7,684**

(In the following boundary descriptions, wherever a boundary line is described as passing along a road, street, avenue, trace or other roadway, the centre line of such road, street, avenue, trace or other roadway is indicated. Wherever ownership of land is indicated by name, it should be interpreted as referring to the current or previous ownership of such land.)

- NORTH -** From the point on the western boundary of the Regional Municipality of Sangre Grande at Trigonometrical Station Aripo No. 86 proceeding in a generally north-easterly direction along the western boundary of the Regional Municipality of Sangre Grande to the point at the crest of a ridge of hills forming part of the Northern Range; thence eastwards along the crest of the said ridge of hills to the point at its eastern end at Trigonometrical Station Zeno No. 57 the north-eastern corner of what is or was formerly the north-eastern corner of the Ward of Valencia.
- EAST -** From the last mentioned point proceeding southwards and then south-eastwards along what is or was formerly the eastern boundary of the Ward of Valencia to the west bank of the Melajo River at the western boundary of lands of Samuel F. Watch; thence in a generally south-easterly direction along the said bank to the point where it is crossed by Toco Main Road; thence in a generally southerly direction along the said road to Valencia Road; thence in a generally north-westerly, westerly and then in a south-westerly direction along Valencia Road to the point where it crosses the south bank of the Oropouche River; thence in a generally south-easterly direction along the said bank to the point where it crosses the eastern boundary of lands of Arthur Chin Lee; thence south-westwards along the eastern boundary of lands of Arthur Chin Lee to the north-eastern corner of lands of the Ready Mix (W.I.) Limited; thence continuing south-westwards along the eastern boundary of lands of the Ready Mix (W.I.) Limited to the point at the south-eastern corner of the last named parcel of land; thence proceeding southwards along an imaginary line to the northern end of Marlay Trace and continuing southwards along the said Trace to the point where it crosses the north bank of the Quare River.
- SOUTH -** From the last mentioned point proceeding in a generally westerly direction along the north bank of the Quare River to the point where it is crossed by Swan Quarry Road; thence in a generally westerly direction along Swan Quarry Road to its junction with Eastern Main Road between L.P. Nos. 354 and 355, thence in a generally south-easterly direction along the Eastern Main Road to the point where it crosses the eastern boundary of the Long Stretch Forest Reserve; thence in a generally southerly direction along the eastern boundary of the said Forest Reserve to its south-eastern corner where it abuts the Trinidad Government Railway Reserve; thence in a generally westerly direction along the said Railway Reserve to the point where it is crossed by Cumuto Road.

**WEST -** From the last mentioned point proceeding northwards along Cumuto Road to the point where it crosses the east bank of the Aripo River at the western boundary of the Regional Municipality of Sangre Grande; thence in a generally northerly direction along the east bank of the Aripo River to and along the western boundary of the Regional Municipality of Sangre Grande to the point where it meets Trigonometrical Station Aripo No. 86 at the point of commencement.

**ELECTORAL DISTRICT OF VEGA DE OROPOUCHE**

Comprising the following Polling Divisions:

**2175, 2250, 2251, 2252, 2255, 2280, 2281, 2282, 2285, 2286**

**ELECTORATE – 6,571**

(In the following boundary descriptions, wherever a boundary line is described as passing along a road, street, avenue, trace or other roadway, the centre line of such road, street, avenue, trace or other roadway is indicated. Wherever ownership of land is indicated by name, it should be interpreted as referring to the current or previous ownership of such land.)

- NORTH -** From the point where Valencia Road crosses the north bank of the Oropouche River proceeding north-eastwards, eastwards and then in a generally south-easterly direction along Valencia Road to Toco Main Road; thence northwards along Toco Main Road to the point where it crosses the south bank of the Melajo River; thence in a generally south-easterly direction and then in a southerly direction along the south bank of the Melajo River to its confluence with the Oropouche River.
- EAST -** From the last mentioned point proceeding in a generally south-westerly direction along the west bank of the Oropouche River to the point where it is crossed by Brooks Trace; thence in a generally southerly direction along Brooks Trace to the Sangre Grande-Oropouche Road; thence in a generally south-westerly direction along the Sangre Grande-Oropouche Road to Janglee Trace; thence in a generally southerly direction along Janglee Trace to the point where it crosses the northern boundary of lands of Ann Rose John; thence in a generally westerly direction along the northern boundary of the said lands to its north-western corner; thence in a generally southerly direction along the western boundary of the said lands and lands of Eliza Miller, William N. Crosbey and F. Cox to the south-western corner of the last named lands on Cocrobar Trace; thence in a generally westerly direction along Cocrobar Trace to Cocrobar Road; thence in a generally westerly direction along Cocrobar Road to Comparo Section Road; thence in a generally southerly direction along Comparo Section Road to and along the western boundary of lands of Rev. Joseph Beresford Robinson to the northern boundary of lands of William Martin; thence in a generally westerly direction along the northern boundary of land of William Martin to the point where it is crossed by the west bank of the Sangre Grande Chiquita River; thence in a generally south-westerly and then southerly direction along the Sangre Grande Chiquita River to the point where it is crossed by the Eastern Main Road.
- SOUTH -** From the last mentioned point proceeding in a generally north-westerly direction along the Eastern Main Road to the Sangre Grande Junction Road; thence in a generally south-westerly direction along the Sangre Grande Junction Road to the Cunapo Southern Road.
- WEST -** From the last mentioned point proceeding in a generally northerly direction along Cunapo Southern Road to the Eastern Main Road; thence in a generally easterly direction along the Eastern Main Road to its junction with the Toco Main Road at the Sangre Grande Round-about; thence in a generally north-easterly direction along the Toco Main Road to the point where it crosses the east bank of the Oropouche River; thence in a generally north-westerly direction along the east bank of the Oropouche River to the point where it is crossed by Valencia Road at the point of commencement.

**REGIONAL CORPORATION  
SAN JUAN/LAVENTILLE**

**BOUNDARIES OF THE REGION OF SAN JUAN/LAVENTILLE AS PRESCRIBED  
AND DEFINED IN THE MUNICIPAL CORPORATIONS ACT, 1990  
AS AMENDED BY THE MUNICIPAL CORPORATIONS ACT, 1992**

*“The Region of San Juan/Laventille comprises of: -*

- NORTH -** From the point of the sea coast at the north-western boundary of the Ward of St. Anns proceeding in a generally easterly direction along the sea coast to the point at the mouth of the Yarra River.
- EAST -** From the last mentioned point proceeding in a generally southerly direction along the Yarra River to the point at its source at a ridge of hills forming part of the Northern Range (southern boundary of Blanchisseuse Ward); thence north-westwards along the said ridge of hills forming part of the Northern Range (southern boundary of Blanchisseuse Ward) to the point where it crosses the eastern boundary of the Ward of St. Anns; thence in a generally southerly direction along the eastern boundary of the Ward of St. Anns to the point at its junction with Hutton Road and the Eastern Main Road; thence westwards along the Eastern Main Road to the point at the junction with the Uriah Butler Highway; thence in a generally southerly direction along the Uriah Butler Highway to the point where it crosses the northern boundary of the Ward of Chaguanas (Munroe Road).
- SOUTH -** From the last mentioned point proceeding westwards along the northern boundary of the said Ward (Munroe Road) to the point where it is crossed by Bejucal Canal; thence southwards along Bejucal Canal to its confluence with Madam Espagnol River; thence in a generally south-westerly and then in a westerly direction along the west bank of the Madam Espagnol River to the point at its mouth on the sea coast.
- WEST -** From the last mentioned point proceeding in a generally north-westerly direction along the said sea coast to the point at the mouth of the Caroni River; thence in a generally northerly and then westerly direction along the sea coast to the point where an imaginary straight line drawn southwards from the south-eastern boundary of the Powder Magazine meets it; thence proceeding northwards along the said imaginary straight line to the south-eastern boundary of the Powder Magazine, (the eastern boundary of the City of Port-of-Spain); thence continuing northwards along the said imaginary straight line to the point on Laventille Road; then north-eastwards along Laventille Road and continuing northwards along the eastern boundary of the City of Port-of-Spain to Santa Barbara Ravine; thence in a generally north-westerly direction along Santa Barbara Ravine; to the Point where it is crossed by Belle Eau Road; thence north-westwards along Belle Eau Road to the point where it meets Blenman Lane; thence proceeding northwards along the eastern boundary of the City of Port-of-Spain to the point at its north-eastern boundary on Lady Young Road; thence westwards and then south-westwards along the Lady Young Road to its intersection with Circular Road; north-westwards along Circular Road to its junction with Cotton Hill at the western boundary of the Ward of St. Ann’s; thence north-eastwards along the western boundary of the Ward of St. Ann’s to the point where it meets a ridge of hills separating the St. Anns and the Santa Cruz Valleys; thence northwards along the said Ward boundary to the point at its north-western boundary on the sea coast at the point of commencement.”

## SAN JUAN/LAVENTILLE

NAMES OF ELECTORAL DISTRICTS RECOMMENDED AND  
THE NUMBER OF ELECTORS PROPOSED FOR EACH OF THEM

<b>Total Electorate for SAN JUAN/LAVENTILLE</b>	<b>134,917</b>
<b>No. of Electoral Districts</b>	<b>13</b>
<b>Average number of electors per Electoral district</b>	<b>10,378</b>
<b>Highest Electorate in the Electoral Area</b>	<b>11,300</b>
<b>Lowest Electorate in the Electoral Area</b>	<b>9,654</b>

NAME OF ELECTORAL DISTRICT	POLLING DIVISIONS WITHIN ELECTORAL DISTRICTS	ELECTORATE
<b>ARANGUEZ/WARNER VILLAGE</b> (17 pd's)	1410	673
	1411	519
	1415	1,937
	1416	467
	1420	652
	1425	371
	1430	607
	1431	582
	1432	473
	1435	558
	1465	661
	1466	602
	1467	657
	1470	998
	1475	432
	1500	746
		2741
		11,300
<b>BARATARIA</b> (17 pd's)	1320	596
	1325	513
	1330	500
	1335	708
	1336	949
	1337	529
	1340	559
	1345	413
	1350	360
	1355	283
	1360	712
	1365	545
	1370	506
	1375	404
1380	315	
1395	378	
1405	2,017	
		10,287
<b>BEEETHAM/PICTON</b> (8 pd's)	1255	1,578
	1260	738
	1265	1,406
	1270	1,790
	1275	1,196
	1280	1,284
	1285	777
	1290	1,777
		10,546

APPENDIX O – (CONTINUED)

REGIONAL CORPORATION



## SAN JUAN/LAVENTILLE

NAMES OF ELECTORAL DISTRICTS RECOMMENDED AND  
THE NUMBER OF ELECTORS PROPOSED FOR EACH OF THEM

<b>Total Electorate for SAN JUAN/LAVENTILLE</b>	<b>134,917</b>
<b>No. of Electoral Districts</b>	<b>13</b>
<b>Average number of electors per Electoral district</b>	<b>10,378</b>
<b>Highest Electorate in the Electoral Area</b>	<b>11,300</b>
<b>Lowest Electorate in the Electoral Area</b>	<b>9,654</b>

NAME OF ELECTORAL DISTRICT	POLLING DIVISIONS WITHIN ELECTORAL DISTRICTS	ELECTORATE
<b>CALEDONIA/UPPER MALICK</b> (14 pd's)	1146	589
	1147	675
	1148	257
	1149	499
	1151	626
	1152	643
	1153	317
	1154	584
	1155	1,514
	1156	726
	1160	1,384
	1165	1,171
	1170	484
	1176	368
		9,837
<b>FEBEAU/BOURG MULATRESSE</b> (7 pd's)	0951	731
	0953	789
	1010	2,421
	1015	2,997
	1020	1,580
	1025	718
	1026	724
		9,960
<b>MARACAS BAY/SANTA CRUZ/ LA FILLETTE</b> (13 pd's)	0920	675
	0921	780
	0922	359
	0923	370
	0925	1,890
	0930	474
	0935	1,265
	0940	997
	0945	2,081
	0950	450
	0952	875
	1905	635
1910	323	
		11,174
<b>MORVANT</b> (12 pd's)	0995	542
	1000	1,423
	1005	1,921
	1145	752
	1171	177
	1175	925
	1180	460
	1184	487
	1185	730
	1186	526
	1205	940
1315	771	
		9,654

APPENDIX O – (CONTINUED)

REGIONAL CORPORATION

## SAN JUAN/LAVENTILLE

NAMES OF ELECTORAL DISTRICTS RECOMMENDED AND  
THE NUMBER OF ELECTORS PROPOSED FOR EACH OF THEM

<b>Total Electorate for SAN JUAN/LAVENTILLE</b>	<b>134,917</b>
<b>No. of Electoral Districts</b>	<b>13</b>
<b>Average number of electors per Electoral district</b>	<b>10,378</b>
<b>Highest Electorate in the Electoral Area</b>	<b>11,300</b>
<b>Lowest Electorate in the Electoral Area</b>	<b>9,654</b>

NAME OF ELECTORAL DISTRICT	POLLING DIVISIONS WITHIN ELECTORAL DISTRICTS	ELECTORATE
<b>PETIT BOURG/MOUNT LAMBERT/ CHAMPS FLEURS (17 pd's)</b>	1030	660
	1031	801
	1032	415
	1035	463
	1036	640
	1037	444
	1040	964
	1041	1,012
	1042	643
	1045	695
	1046	678
	1047	523
	1050	328
	1480	536
	1485	754
	1490	432
	1495	609
		10,597
<b>SAN JUAN EAST (17 pd's)</b>	1055	647
	1060	1,040
	1065	878
	1070	653
	1075	370
	1080	490
	1085	546
	1385	303
	1390	507
	1400	960
	1436	987
	1440	562
	1445	265
	1450	642
1455	283	
1460	548	
1461	545	
		10,226
<b>SAN JUAN WEST (14 pd's)</b>	1090	715
	1095	898
	1100	503
	1105	596
	1106	485
	1110	527
	1120	587
	1125	496
	1130	854
	1135	2,440
	1140	818
	1141	565
1142	260	
1150	578	
		10,322

## SAN JUAN/LAVENTILLE

NAMES OF ELECTORAL DISTRICTS RECOMMENDED AND  
THE NUMBER OF ELECTORS PROPOSED FOR EACH OF THEM

<b>Total Electorate for SAN JUAN/LAVENTILLE</b>	<b>134,917</b>
<b>No. of Electoral Districts</b>	<b>13</b>
<b>Average number of electors per Electoral district</b>	<b>10,378</b>
<b>Highest Electorate in the Electoral Area</b>	<b>11,300</b>
<b>Lowest Electorate in the Electoral Area</b>	<b>9,654</b>

NAME OF ELECTORAL DISTRICT	POLLING DIVISIONS WITHIN ELECTORAL DISTRICTS	ELECTORATE
<b>ST. ANNS/CASCADE/MON REPOS WEST (15 pd's)</b>	0885	364
	0890	156
	0895	446
	0900	1,273
	0905	1,121
	0910	780
	0915	1,176
	0955	473
	0956	227
	0957	634
	0958	982
	0960	711
	0965	1,088
	0970	469
	1200	1,000
		10,900
<b>ST. BARBS/CHINAPOO (9 pd's)</b>	0975	772
	0980	819
	0985	1,203
	0990	1,699
	1201	1,056
	1240	1,156
	1241	1,027
	1245	1,051
	1250	1,366
		10,149
<b>SUCCESS/TROU MACAQUE (15 pd's)</b>	1190	592
	1195	766
	1196	704
	1206	972
	1210	407
	1215	505
	1220	1,608
	1225	323
	1230	399
	1235	1,282
	1294	1,323
	1295	240
	1300	222
	1305	337
	1310	321
		9,965

**APPENDIX O - (1)**

**REGIONAL MUNICIPALITY ELECTORAL AREA**

**SAN JUAN/LAVENTILLE**

**ELECTORAL DISTRICTS:**

- 1) ARANGUEZ/WARNER VILLAGE
- 2) BARATARIA
- 3) BEETHAM/PICTON
- 4) CALEDONIA/UPPER MALICK
- 5) FEBEAU/BOURG MULATRESSE
- 6) MARACAS BAY/ SANTA CRUZ/LA FILLETTE
- 7) MORVANT
- 8) PETIT BOURG/ MOUNTLAMBERT/CHAMPS FLEURS
- 9) SAN JUAN EAST
- 10) SAN JUAN WEST
- 11) ST. ANNS/CASCADE/MON REPOS WEST
- 12) ST. BARBS/CHINAPOO
- 13) SUCCESS/TROU MACAQUE

**ELECTORAL DISTRICT OF ARANGUEZ/WARNER VILLAGE**

Comprising the following Polling Divisions:

**1410, 1411, 1415, 1416, 1420, 1425, 1430, 1431, 1432,  
1435, 1465, 1466, 1467, 1470, 1475, 1500, 2741**

**ELECTORATE – 11,300**

(In the following boundary descriptions, wherever a boundary line is described as passing along a road, street, avenue, trace or other roadway, the centre line of such road, street, avenue, trace or other roadway is indicated. Wherever ownership of land is indicated by name, it should be interpreted as referring to the current or previous ownership of such land.)

- NORTH -** From the point on the sea coast at the mouth of the Caroni River proceeding in a generally easterly direction along the south bank of the Caroni River to the point at its confluence with the Malick River; thence in a generally northerly direction along the east bank of the Malick River to the point where it is crossed by the Churchill-Roosevelt Highway; thence in a generally south-easterly direction along the Churchill-Roosevelt Highway to Don Miguel Road; thence northwards along Don Miguel Road to Swami Avenue; thence eastwards along Swami Avenue to Persad Lane; thence eastwards along Persad Lane to El Socorro Road; thence northwards along El Socorro Road to Chandy Lane; thence eastwards along Chandy Lane to Boundary Road; thence northwards along Boundary Road to John Dolam Road; thence eastwards along John Dolam Road to and along Ram Garib Street to its eastern end; thence proceeding eastwards along an imaginary line to Aranguez Estate Road; thence northwards and eastwards along Aranguez Estate Road to the point where it is crossed by the east bank of the San Juan River; thence continuing in a generally south-easterly direction along Aranguez Estate Road Extension to Garden Trace; thence northwards and eastwards along Garden Trace to Eleventh Street Extension; thence northwards along Eleventh Street Extension to the point where it crosses a ravine which passes along the southern boundary of the Mount Lambert Housing Development; thence eastwards along the southern boundary of the Mount Lambert Housing Development to the point where it meets First Street Extension; thence southwards along First Street Extension to the point where it meets the north bank of the San Juan River where the said river turns south; thence southwards along the west bank of the San Juan River to the point where it is crossed by the Churchill-Roosevelt Highway; thence eastwards along the Churchill-Roosevelt Highway to its junction with the Uriah Butler Highway.
- EAST -** From the last mentioned point proceeding in a generally southerly direction along the Uriah Butler Highway to its junction with Munroe Road.
- SOUTH -** From the last mentioned point proceeding westwards along Munroe Road to the point where it is crossed by the Bejucal Canal; thence southwards along the Bejucal Canal to its confluence with the Madame Espagnol River; thence in a generally south-westerly and then in a westerly direction along the west bank of the Madame Espagnol River to the point at its mouth on the sea coast.
- WEST -** From the last mentioned point proceeding in a generally north-westerly direction along the said sea coast to the point at the mouth of the Caroni River at the point of commencement.

**ELECTORAL DISTRICT OF BARATARIA**

Comprising the following Polling Divisions:

**1320, 1325, 1330, 1335, 1336, 1337, 1340, 1345, 1350,  
1355, 1360, 1365, 1370, 1375, 1380, 1395, 1405**

**ELECTORATE – 10,287**

(In the following boundary descriptions, wherever a boundary line is described as passing along a road, street, avenue, trace or other roadway, the centre line of such road, street, avenue, trace or other roadway is indicated. Wherever ownership of land is indicated by name, it should be interpreted as referring to the current or previous ownership of such land.)

- NORTH -** From the junction of the Eastern Main Road, the Lady Young Road and the Churchill-Roosevelt Highway at Morvant Junction proceeding eastwards along the Eastern Main Road to its junction with Don Miguel Road.
- EAST -** From the last mentioned point proceeding in a generally southerly direction along Don Miguel Road to Redman Lane; thence eastwards along Redman Lane to its eastern end; thence eastwards along an imaginary line to the western end of Singh Trace; thence eastwards along Singh Trace to El Socorro Road; thence southwards along El Socorro Road to Persad Lane; thence westwards along Persad Lane to Swami Avenue; thence westwards along Swami Avenue to Don Miguel Road; thence southwards along Don Miguel Road to its junction with the Churchill-Roosevelt Highway.
- SOUTH -  
&  
WEST** From the last mentioned point proceeding in a generally north-westerly and then northerly direction along the Churchill-Roosevelt Highway to its junction with the Eastern Main Road and the Lady Young Road at Morvant Junction at the point of commencement.

**ELECTORAL DISTRICT OF BEETHAM/PICTON**

Comprising the following Polling Divisions:

**1255, 1260, 1265, 1270, 1275, 1280, 1285, 1290**

**ELECTORATE – 10,546**

(In the following boundary descriptions, wherever a boundary line is described as passing along a road, street, avenue, trace or other roadway, the centre line of such road, street, avenue, trace or other roadway is indicated. Wherever ownership of land is indicated by name, it should be interpreted as referring to the current or previous ownership of such land.)

- NORTH -** From the junction of Laventille Road and Ovid Alley at the eastern boundary of the City of Port of Spain proceeding in a generally easterly direction along Laventille Road to its junction with Trou Macaque Road.
- EAST -** From the last mentioned point proceeding south-eastwards along Trou Macaque Road to Rebecca Road; thence first southwards and then northwards along Rebecca Road to Rebecca Trace; thence south-eastwards along Rebecca Trace to a ravine; thence in a generally south-easterly direction along the said ravine to the point where the northern end of Thomasine Extension Street meets the said ravine; thence south-eastwards along Thomasine Extension Street to a trace which runs westwards from Thomasine Extension Street; thence westwards along the said trace to the point where it crosses the western boundary of lands of Wharton; thence southwards along the western boundary of lands of Wharton to the point where an imaginary line drawn eastwards from the north bank of a paved concrete drain meets it; thence westwards along the said imaginary line to the north bank of the said concrete drain; thence westwards along the north bank of the paved concrete drain to the point where it is crossed by Erica Street; thence southwards along Erica Street to Old St. Joseph Road; thence south-westwards along Old St. Joseph Road to the Eastern Main Road; thence eastwards along the Eastern Main Road to the point where it crosses the west bank of a paved drain on the southern side of the road between Espinet and Mc Allister Streets; thence southwards along the west bank of the said drain to the Beetham Highway; thence proceeding southwards along an imaginary line to the point on the north bank of the Caroni River.
- SOUTH -** From the last mentioned point proceeding in a generally westerly direction along the north bank of the Caroni River to the point at its mouth on the sea coast.
- WEST -** From the last mentioned point proceeding in a generally northerly direction along the sea coast to the point where it meets the eastern boundary of the City of Port of Spain; thence northwards along the eastern boundary of the City of Port of Spain to the point where Laventille Road meets Ovid Alley at the point of commencement.

**ELECTORAL DISTRICT OF CALEDONIA/UPPER MALICK**

Comprising the following Polling Divisions:

**1146, 1147, 1148, 1149, 1151, 1152, 1153,  
1154, 1155, 1156, 1160, 1165, 1170, 1176**

**ELECTORATE – 9,837**

(In the following boundary descriptions, wherever a boundary line is described as passing along a road, street, avenue, trace or other roadway, the centre line of such road, street, avenue, trace or other roadway is indicated. Wherever ownership of land is indicated by name, it should be interpreted as referring to the current or previous ownership of such land.)

- NORTH -** From the junction of Lady Young Road and Coconut Drive proceeding in a generally easterly direction along Coconut Drive to Cosmos Avenue; thence in a generally south-easterly direction along Cosmos Drive to Pomerac Boulevard; thence in a generally north-easterly direction along Pomerac Boulevard to Petunia Avenue; thence in a generally north-westerly direction along Petunia Avenue into and along Petunia Avenue Extension to Laventille Road Extension; thence in a generally south-easterly and then north-easterly direction along Laventille Road Extension to the point where it crosses the crest of a ridge of hills; thence in a generally south-easterly direction along the crest of the said ridge of hills to the point where it meets an imaginary line drawn due north from L.P. No. 73 at the northern end of Malick Trace.
- EAST -** From the last mentioned point proceeding in a generally southerly direction along the said imaginary line to L.P. No. 73 at the northern end of Malick Trace; thence in a generally southerly direction along Malick Trace to Ninth Street; thence in a generally westerly direction along Ninth Street to Ninth Street Circular; thence in a generally north-westerly and then south-westerly direction along Ninth Street Circular to Temple Street; thence in a generally south-westerly direction along Temple Street to Upper Seventh Avenue; thence in a generally southerly direction along Upper Seventh Avenue to Comprehensive Road; thence in a generally north-westerly direction along Comprehensive Road to the point where it crosses the west bank of the Malick River; thence in a generally south-easterly direction along the west bank of the Malick River to the point where it meets an imaginary line drawn westwards from L.P.No. 18 Upper Seventh Avenue; thence in a generally easterly direction along the said imaginary line to L.P. No. 18 Upper Seventh Avenue; thence in a generally easterly and southerly direction along Upper Seventh Avenue to its junction with an unnamed trace at L.P.No. 14; thence in a generally easterly direction along the said unnamed trace to its eastern end; thence in a generally easterly direction along an imaginary line to the north-western corner of St. Dominic's, Sunny Hill Homestead; thence in a generally easterly direction along the northern boundary of St. Dominic's, Sunny Hill Homestead to its north-eastern corner where it abuts Upper Sixth Avenue, Malick Trace at L.P.No. 58; thence in a generally southerly and then south-westerly direction along Upper Sixth Avenue, Malick Trace to First Street; thence in a generally easterly direction along First Street to Fourth Avenue; thence in a generally southerly direction along Fourth Avenue to its junction with the Eastern Main Road.
- SOUTH -** From the last mentioned point proceeding in a generally westerly direction along the Eastern Main Road to its junction with the Lady Young Road (Morvant Junction).
- WEST -** From the last mentioned point proceeding in a generally north-westerly and then northerly direction along the Lady Young Road to its junction with Coconut Drive at the point of commencement.

**ELECTORAL DISTRICT OF FEBEAU/BOURG MULATRESSE**

Comprising the following Polling Divisions:



**0951, 0953, 1010, 1015, 1020, 1025, 1026**

**ELECTORATE – 9,960**

(In the following boundary descriptions, wherever a boundary line is described as passing along a road, street, avenue, trace or other roadway, the centre line of such road, street, avenue, trace or other roadway is indicated. Wherever ownership of land is indicated by name, it should be interpreted as referring to the current or previous ownership of such land.)

- NORTH -** From the junction of Saddle Road and Mayfair Gardens Road proceeding in a generally north-easterly direction along Mayfair Gardens Road to Beverly Heights Road; thence in a generally north-westerly direction along Beverly Heights Road to Beverly Heights Road Extension; thence in a generally north-westerly direction along Beverly Heights Road Extension to the point where it crosses a ridge of hills; thence in a generally northerly direction along the said ridge of hills to the point where it abuts the south-eastern corner of El Carmen Estate; thence in a generally northerly direction along the eastern boundary of El Carmen Estate to its north-eastern corner where it abuts the southern boundary of Santa Barbara Estate; thence eastwards, northwards and then westwards along the southern, eastern and northern boundaries of Santa Barbara Estate to the Maracas Bay Road; thence in a generally north-easterly direction along the Maracas Bay Road to the point where it crosses the crest of a ridge of hills forming part of the Northern Range; thence in a generally easterly direction along the crest of the said ridge of hills to the point where it crosses the eastern boundary of the Regional Municipality of San Juan/Laventille.
- EAST -** From the last mentioned point proceeding in a generally southerly direction along the eastern boundary of the Regional Municipality of San Juan/Laventille to the south-eastern corner of lands of J. B. La Forest.
- SOUTH -** From the last mentioned point proceeding south-westwards along the eastern boundary of lands of J. B. La Forest to the northern boundary of State Lands formerly the Mount Hope Estate; thence westwards along the northern boundary of the said State Lands to and along the northern boundaries of lands of H. Dipnarine and John Clement to the north-western corner of the last mentioned parcel of land; thence proceeding south-westwards along an imaginary line to the northern end of Ramkissoon Trace; thence in a generally south-westerly direction along Ramkissoon Trace to Santa Cruz Old Road; thence northwards along Santa Cruz Old Road to a paved concrete drain; thence south-westwards along the said paved concrete drain to its confluence with the San Juan River; thence northwards and then westwards along the San Juan River to the point where it is crossed by the Saddle Road; thence southwards along the Saddle Road to Laventille Road; thence in a generally north-westerly direction along Laventille Road to Laventille Road Extension also known as Sou Sou Lands; thence in a generally north-westerly, south-westerly and south-easterly direction along Laventille Road Extension also known as Sou Sou Lands to a ridge of the Bagatelle Hills; thence north-westwards along the crest of the ridge of the Bagatelle Hills running along the southern boundary of lands of Francis George to the point at the south-western corner of lands of Francis George.
- WEST -** From the last mentioned point proceeding northwards along the western boundary of lands of Francis George to the south-western corner of lands of John Moore formerly the Grand Bras Estate; thence first northwards and then eastwards along the western and northern boundaries of the last mentioned parcel of land to its north-eastern corner at a ridge of hills; thence south-eastwards along the said ridge of hills to the north-eastern corner of lands of Joseph Francois at the western boundary of lands of Mon Volmont Estate; thence southwards and eastwards along the western and southern boundaries of Mon Volmont Estate to the south-eastern corner of the said estate at a bridge entrance to the San Juan Senior Comprehensive School at Saddle Road; thence north-westwards along Saddle Road to its junction with Mayfair Gardens Road at the point of commencement.

**ELECTORAL DISTRICT OF MARACAS BAY/SANTA CRUZ/LA FILLETTE**

Comprising the following Polling Divisions:

**0920, 0921, 0922, 0923, 0925, 0930, 0935,**

**0940, 0945, 0950, 0952, 1905, 1910**

**ELECTORATE –11,174**

(In the following boundary descriptions, wherever a boundary line is described as passing along a road, street, avenue, trace or other roadway, the centre line of such road, street, avenue, trace or other roadway is indicated. Wherever ownership of land is indicated by name, it should be interpreted as referring to the current or previous ownership of such land.)

- NORTH -** From the point on the sea coast at the north-western corner of the Regional Municipality of San Juan/Laventille proceeding in a generally easterly direction along the said sea coast to the point at the mouth of the Yarra River.
- EAST -** From the last mentioned point proceeding in a generally southerly direction along the Yarra River to the point at its source at a ridge of hills forming part of the Northern Range; thence north-westwards along the said ridge of hills forming part of the Northern Range to the point where it crosses the Maracas Bay Road; thence in a generally south-westerly direction along the Maracas Bay Road to the point where it crosses the northern boundary of the Santa Barbara Estate; thence in a generally easterly, south-westerly and then westerly direction along the northern, eastern and southern boundaries of the Santa Barbara Estate to the north-eastern corner of El Carmen Estate; thence in a generally southerly direction along the eastern boundary of the El Carmen Estate to its south-eastern corner where it abuts a ridge of hills; thence in a generally southerly direction along the said ridge of hills to the point where it crossed by Beverly Heights Extension; thence in a generally south-easterly direction along Beverly Heights Extension into and along Beverly Heights to Mayfair Gardens Road; thence in a generally south-westerly direction along Mayfair Gardens Road to Saddle Road; thence in a generally south-easterly direction along Saddle Road to the south-eastern corner of the Mon Volmont Estate at a bridge, the entrance to the San Juan Senior Comprehensive School.
- SOUTH -** From the last mentioned point proceeding westwards and northwards along the southern and western boundaries of the Mon Volmont Estate to the north-eastern corner of lands of Joseph Francois at a ridge of hills; thence north-westwards along the said ridge of hills to the north-eastern corner of lands of John Moore, formerly the Grand Bras Estate; thence westwards along the northern boundary of the said lands to its north-western corner; thence proceeding by an imaginary line drawn due west to the point on Mon Repos Road.
- WEST -** From the last mentioned point proceeding first north-eastwards and then north-westwards along the Mon Repos Road to the south-western corner of State Lands; thence northwards along the western boundary of State Lands to its north-western corner at the south-eastern corner of lands of Nicholas Margueritin; thence north-eastwards along the eastern boundary of lands of Nicholas Margueritin to and along the eastern boundary of lands of Severin Mondesir, to the north-eastern corner of lands of Severin Mondesir at Hololo Mountain Road; thence south-westwards along Hololo Mountain Road to the south-eastern corner of State Lands; thence north-westwards along the southern boundary of the said State Lands passing along a ridge of hills separating the St. Anns and the Santa Cruz Valleys, passing along the Lady Chancellor Road to the point where it meets the western boundary of the Regional Municipality of San Juan/Laventille; thence in a generally northerly direction along the western boundary of the Regional Municipality of San Juan/Laventille separating the Santa Cruz and Maraval Valleys to the point at its north-western corner on the sea coast at the point of commencement.

**ELECTORAL DISTRICT OF MORVANT**

Comprising the following Polling Divisions:

**0995, 1000, 1005, 1145, 1171, 1175,**

**1180, 1184, 1185, 1186, 1205, 1315**

**ELECTORATE – 9,654**

(In the following boundary descriptions, wherever a boundary line is described as passing along a road, street, avenue, trace or other roadway, the centre line of such road, street, avenue, trace or other roadway is indicated. Wherever ownership of land is indicated by name, it should be interpreted as referring to the current or previous ownership of such land.)

- NORTH -** From the point on Mon Repos Road where an imaginary line drawn due west from the north-western corner of lands of John Moore formerly the Grand Bras Estate meets it proceeding eastwards along the said imaginary line to the north-western corner of the said lands; thence proceeding southwards along the western boundary of the lands of John Moore into and along the western boundary of lands of Francis George to the south-western corner of the last mentioned lands at the crest of the main ridge of hills; thence south-eastwards along the southern boundary of lands of Francis George passing along the crest of the main ridge of hills to the point where it is crossed by Laventille Road Extension.
- EAST -** From the last mentioned point proceeding in a generally south-westerly and then north-westerly direction along the Laventille Road Extension to Petunia Avenue Extension; thence in a generally south-easterly direction along Petunia Avenue Extension into and along Petunia Avenue to Pomerac Boulevard; thence in a generally south-westerly direction along Pomerac Boulevard to Cosmos Avenue; thence in a generally north-westerly direction along Cosmos Avenue to Coconut Drive; thence in a generally westerly direction along Coconut Drive to Lady Young Road; thence in a generally southerly and then south-easterly direction along Lady Young Road to its junction with the Eastern Main Road at Morvant Junction.
- SOUTH -** From the last mentioned point proceeding in a generally westerly direction along the Eastern Main Road to its junction with Morvant Old Road; thence in a generally north-easterly direction along Morvant Old Road to its junction with Lady Young Avenue; thence in a generally north-westerly and then north-easterly direction along Lady Young Avenue to Tapania Street; thence first westwards, south-westwards and then westwards along Tapania Street to Redwood Street; thence southwards along Redwood Street to its southern end; thence in a generally south-westerly direction along an imaginary line to the point at a standpipe where Pelican Road crosses a paved concrete drain; thence in a generally westerly direction along Pelican Road to its junction with John Street.
- WEST -** From the last mentioned point proceeding northwards along John Street to Red Hill Extension Road; thence westwards and then northwards along Red Hill Extension Road to Laventille Road; thence in a generally north-easterly direction along Laventille Road to the Lady Young Road; thence westwards along Lady Young Road to Laventille Road; thence in a generally northerly and then easterly direction along Laventille Road to Mon Repos Road; thence northwards along Mon Repos Road to the point where an imaginary line drawn due west from the north-western corner of lands of John Moore formerly the Grand Bras Estate meets it at the point of commencement.

**ELECTORAL DISTRICT OF PETIT BOURG/MOUNT LAMBERT/CHAMPS FLEURS**

Comprising the following Polling Divisions:

**1030, 1031, 1032, 1035, 1036, 1037, 1040, 1041, 1042,  
1045, 1046, 1047, 1050, 1480, 1485, 1490, 1495**

**ELECTORATE – 10,597**

(In the following boundary descriptions, wherever a boundary line is described as passing along a road, street, avenue, trace or other roadway, the centre line of such road, street, avenue, trace or other roadway is indicated. Wherever ownership of land is indicated by name, it should be interpreted as referring to the current or previous ownership of such land.)

- NORTH -** From the point on the north-western corner of Mount Hope Estate where it abuts the north-eastern corner of lands of Henry Dipnarine proceeding eastwards along the northern boundary of Mount Hope Estate to the south-eastern corner of lands of J.B. La Forest; thence north-eastwards along the eastern boundary of the said lands to its north-eastern corner at the eastern boundary of the Regional Municipality of San Juan/Laventille.
- EAST -** From the last mentioned point proceeding in a generally southerly direction along the eastern boundary of the Regional Municipality of San Juan/Laventille to the junction of Hutton Road and the Eastern Main Road; thence westwards along the Eastern Main Road to its junction with the Uriah Butler Highway; thence in a generally southerly direction along the Uriah Butler Highway to its junction with the Churchill-Roosevelt Highway.
- SOUTH -** From the last mentioned point proceeding westwards along the Churchill-Roosevelt Highway to the point where it crosses the east bank of the San Juan River.
- WEST -** From the last mentioned point proceeding northwards along the east bank of the San Juan River to the southern end of First Street Extension; thence northwards along First Street Extension to a drain at the southern boundary of the Mount Lambert Housing Development; thence westwards along the said drain passing along the southern boundary of the Mount Lambert Housing Development to Eleventh Street Extension; thence southwards along Eleventh Street Extension to Garden Trace; thence westwards and southwards along Garden Trace to Aranguéz Estate Road Extension; thence in a generally north-westerly direction along Aranguéz Estate Road Extension to the point where it is crossed by the east bank of the San Juan River; thence north-westwards along the east bank of the San Juan River to and along the east bank of the Maitagual Ravine to the Eastern Main Road between Lots Nos. 51 and 52 Eastern Main Road; thence eastwards along the Eastern Main Road to Bushe Street; thence northwards along Bushe Street to Maitagual Crown Trace; thence north-eastwards along Maitagual Crown Trace to the southern boundary of lands of Henry Dipnarine; thence eastwards and northwards along the southern and eastern boundaries of the said lands to the point where it abuts the north-western corner of Mount Hope Estate at the point of commencement.

**ELECTORAL DISTRICT OF SAN JUAN EAST**

Comprising the following Polling Divisions:

**1055,1060, 1065, 1070, 1075, 1080, 1085, 1385, 1390,  
1400, 1436, 1440, 1445, 1450, 1455, 1460, 1461**

**ELECTORATE – 10,226**

(In the following boundary descriptions, wherever a boundary line is described as passing along a road, street, avenue, trace or other roadway, the centre line of such road, street, avenue, trace or other roadway is indicated. Wherever ownership of land is indicated by name, it should be interpreted as referring to the current or previous ownership of such land.)

- NORTH -** From the junction of the Santa Cruz Old Road and Ramkissoon Trace proceeding in a generally north-easterly direction along Ramkissoon Trace to its northern end; thence proceeding north-eastwards along an imaginary line to the north-western corner of lands of John Clement; thence eastwards along the northern boundaries of lands of John Clement and H. Dipnarine to the north-eastern corner of lands of H. Dipnarine where it abuts the western boundary of State Lands formerly the Mount Hope Estate.
- EAST -** From the last mentioned point proceeding southwards and westwards along the eastern and southern boundaries of lands of H. Dipnarine to Maitagual Trace; thence in a generally south-westerly direction along Maitagual Trace to Bushe Street; thence southwards along Bushe Street to the Eastern Main Road; thence westwards along the Eastern Main Road to the west bank of the Maitagual Ravine passing between Lots Nos. 51 and 52 Eastern Main Road; thence south-eastwards along the west bank of the Maitagual Ravine to its confluence with the San Juan River; thence south-eastwards along the west bank of the San Juan River to the point where it is crossed by Aranguéz Estate Road; thence westwards and southwards along Aranguéz Estate Road to the point where an imaginary line drawn eastwards from the eastern end of Ram Garib Street meets the said point.
- SOUTH -** From the last mentioned point proceeding westwards along the said imaginary line to the eastern end of Ram Garib Street; thence westwards along Ram Garib Street to and along John Dolam Road to Boundary Road; thence southwards along Boundary Road to Chandy Lane; thence westwards along Chandy Lane to El Socorro Road; thence northwards along El Socorro Road to Singh Trace; thence westwards along Singh Trace to its western end; thence in a generally westerly direction along an imaginary line to the eastern end of Redman Lane; thence in a generally westerly direction along Redman Lane to its junction with Don Miguel Road.
- WEST -** From the last mentioned point proceeding in a generally northerly direction along Don Miguel Road to the Eastern Main Road; thence eastwards along the Eastern Main Road to its junction with Saddle Road at the Croisee; thence in a generally northerly direction along Saddle Road to Real Street; thence in a generally north-easterly direction along Real Street to the point where it crosses the east bank of the San Juan River; thence in a generally northerly direction along the east bank of the San Juan River to the point at its confluence with a paved concrete drain; thence in a generally easterly direction along the south bank of the said paved concrete drain to the point where it is crossed by the Santa Cruz Old Road; thence in a generally southerly direction along the Santa Cruz Old Road to its junction with Ramkissoon Trace at the point of commencement.

**ELECTORAL DISTRICT OF SAN JUAN WEST**

Comprising the following Polling Divisions:

**1090, 1095, 1100, 1105, 1106, 1110, 1120,  
1125, 1130, 1135, 1140, 1141, 1142, 1150**

**ELECTORATE – 10,322**

(In the following boundary descriptions, wherever a boundary line is described as passing along a road, street, avenue, trace or other roadway, the centre line of such road, street, avenue, trace or other roadway is indicated. Wherever ownership of land is indicated by name, it should be interpreted as referring to the current or previous ownership of such land.)

- NORTH -** From the junction of Spenceville Circular and Laventille Road Extension proceeding in a generally north-westerly, north-easterly and then south-easterly direction along Laventille Road Extension also known as Sou Sou Lands Road to Laventille Road; thence in a generally south-easterly direction along Laventille Road to its junction with the Saddle Road.
- EAST -** From the last mentioned point proceeding in a generally northerly direction along the Saddle Road to the point where it crosses the south bank of Boland Ravine; thence in a generally easterly direction along the south bank of the said Boland Ravine to its confluence with the San Juan River; thence in a generally south-easterly and south-westerly direction along the west bank of the San Juan River to the point where it is crossed by Real Street; thence in a generally south-westerly direction along Real Street also known as Santa Cruz Old Road to the Saddle Road; thence in a generally south-westerly direction along the Saddle Road to its junction with the Eastern Main Road (the Croisse).
- SOUTH -** From the last mentioned point proceeding in a generally westerly direction along the Eastern Main Road to its junction with Fourth Avenue.
- WEST -** From the last mentioned point proceeding in a generally northerly direction along Fourth Avenue to First Street; thence in a generally westerly direction along First Street to Upper Sixth Avenue (Malick Trace); thence in a generally north-easterly and northerly direction along Upper Sixth Avenue (Malick Trace) to L.P. No. 58 at the north-eastern corner of St. Dominic's, Sunny Hill Homestead; thence in a generally westerly direction along the northern boundary of St. Dominic's, Sunny Hill Homestead to its north-western corner; thence in a generally westerly direction along an imaginary line to the eastern end of an unnamed trace; thence in a generally westerly direction along the said unnamed trace to its junction with Upper Seventh Avenue at L.P. No. 14; thence in a generally northerly and then westerly direction along Upper Seventh Avenue to L.P. No. 18; thence in a generally westerly direction along an imaginary line to the east bank of the Malick River; thence in a generally north-westerly direction along the east bank of the Malick River to the point where it is crossed by Comprehensive Road; thence in a generally south-easterly direction along Comprehensive Road to Upper Seventh Avenue; thence in a generally northerly direction along Upper Seventh Avenue to Temple Street; thence in a generally north-easterly direction along Temple Street to Ninth Street Circular; thence in a generally north-easterly and then south-easterly direction along Ninth Street Circular to Ninth Street; thence in a generally easterly direction along Ninth Street to Malick Trace; thence in a generally northerly direction along Malick Trace to L.P. No. 73; thence in a generally northerly direction along an imaginary line to the crest of a ridge of hills; thence in a generally north-westerly direction along the crest of the said ridge of hills to the point at the junction of Spenceville Circular and Laventille Road Extension at the point of commencement.

#### **ELECTORAL DISTRICT OF ST. ANNS/CASCADE/MON REPOS WEST**

Comprising the following polling divisions:

**0885, 0890, 0895, 0900, 0905, 0910, 0915, 0955,  
0956, 0957, 0958, 0960, 0965, 0970, 1200**

**ELECTORATE – 10,900**

(In the following boundary descriptions, wherever a boundary line is described as passing along a road, street, avenue, trace or other roadway, the centre line of such road, street, avenue, trace or other roadway is indicated. Wherever ownership of land is indicated by name, it should be interpreted as referring to the current or previous ownership of such land.)

- NORTH -** From the point on the western boundary of the Regional Municipality of San Juan/Laventille where it meets a ridge of hills separating the St. Anns and Santa Cruz Valleys at the Lady Chancellor Road proceeding south-eastwards along the Lady Chancellor Road to and along a ridge of hills passing along the southern boundary of State Lands to its south-eastern corner at Hololo Mountain Road; thence north-eastwards along Hololo Mountain Road to the point where it meets the north-eastern corner of lands of Severin Mondesir.
- EAST -** From the last mentioned point proceeding south-westwards along the eastern boundary of lands of Severin Mondesir to and along the eastern boundary of lands of Nicholas Marguertin to the north-western corner of State Lands; thence southwards along the western boundary of the said State Lands to Mon Repos Road; thence south-eastwards and then south-westwards along Mon Repos Road to Laventille Road; thence southwards along Laventille Road to Lady Young Road; thence eastwards along Lady Young Road to Laventille Road.
- SOUTH -** From the last mentioned point proceeding in a generally south-westerly direction along Laventille Road to Chinapoo Road; thence in a generally north-westerly direction along Chinapoo Road to and along Chinapoo Extension Road to Wallace Extension Road and continuing in a generally north-westerly direction along Wallace Extension Road to its northern end at a road passing along a ridge of hills; thence north-westwards along the said road passing across the said ridge of hills to the Lady Young Road; thence westwards along the Lady Young Road to St. Francois Valley Road; thence in a generally south-westerly direction along St. Francois Valley Road to Belmont Valley Road; thence northwards and then westwards along Belmont Valley Road to the eastern boundary of the City of Port of Spain; thence northwards along the eastern boundary of the City of Port of Spain to its north-eastern corner on the southern verge of the Lady Young Road; thence south-westwards along the southern verge of the Lady Young Road to its junction with Circular Road; thence north-westwards along Circular Road to its junction with Cotton Hill at the western boundary of the Regional Municipality of San Juan/Laventille.
- WEST -** From the last mentioned point proceeding north-eastwards along the western boundary of the Regional Municipality of San Juan/Laventille to the point where it meets a ridge of hills separating the St. Anns and Santa Cruz Valleys at the Lady Chancellor Road at the point of commencement.

### **ELECTORAL DISTRICT OF ST. BARBS/CHINAPOO**

Comprising the following Polling Divisions:

**0975, 0980, 0985, 0990, 1201, 1240, 1241, 1245, 1250**

**ELECTORATE – 10,149**

(In the following boundary descriptions, wherever a boundary line is described as passing along a road, street, avenue, trace or other roadway, the centre line of such road, street, avenue, trace or other roadway is indicated. Wherever ownership of land is indicated by name, it should be interpreted as referring to the current or previous ownership of such land.)

- NORTH -** From the point where Belmont Valley Road crosses the eastern boundary of the City of Port-of-Spain proceeding south-eastwards and then southwards along Belmont Valley Road to St. Francois Valley Road; thence north-eastwards along St. Francois Valley Road to the Lady Young Road; thence eastwards along the Lady Young Road to a road passing across a ridge of hills which runs north-westwards from the northern end of Wallace Extension Road; thence south-eastwards along the said road passing across a ridge of hills to the northern end of Wallace Extension Road; thence in a generally south-easterly direction along Wallace Extension Road to Chinapoo Extension Road; thence in a generally south-easterly direction along Chinapoo Extension Road to and along Chinapoo Road to its junction with Laventille Road.
- EAST -** From the last mentioned point proceeding in a generally southerly direction along Laventille Road to Red Hill Extension Road; thence south-eastwards along Red Hill Extension Road to John Street; thence southwards along John Street to Pelican Road; thence westwards along Pelican Road to Pelican Road Extension; thence in a generally westerly and then a southerly direction along Pelican Road Extension to its junction with the Trou Macaque Road.
- SOUTH -** From the last mentioned point proceeding in a generally westerly direction along Trou Macaque Road to Laventille Road and continuing in a generally westerly direction along Laventille Road to the point where it meets the eastern boundary of the City of Port-of-Spain.
- WEST -** From the last mentioned point proceeding northwards, westwards and again northwards along the eastern boundary of the City of Port-of-Spain to the point where it is crossed by Belmont Valley Road at the point of commencement.

#### **ELECTORAL DISTRICT OF SUCCESS/TROU MACAQUE**

Comprising the following Polling Divisions:

**1190, 1195, 1196, 1206, 1210, 1215, 1220, 1225,  
1230, 1235, 1294, 1295, 1300, 1305, 1310**

**ELECTORATE – 9,965**



(In the following boundary descriptions, wherever a boundary line is described as passing along a road, street, avenue, trace or other roadway, the centre line of such road, street, avenue, trace or other roadway is indicated. Wherever ownership of land is indicated by name, it should be interpreted as referring to the current or previous ownership of such land.)

- NORTH -** From the junction of Rebecca Road and Trou Macaque Road proceeding in a generally easterly direction along Trou Macaque Road to Pelican Road Extension; thence in a generally northerly then easterly direction along Pelican Road Extension into and along Pelican Road to the point where it crosses a paved concrete drain at a standpipe; thence proceeding north-eastwards along an imaginary line to the point at the southern end of Redwood Street; thence northwards along Redwood Street to Tapana Street; thence eastwards, north-eastwards and again eastwards along Tapana Street to its junction with Lady Young Avenue.
- EAST -** From the last mentioned point proceeding in a generally south-easterly direction along Lady Young Avenue to Morvant Old Road; thence in a generally southerly direction along Morvant Old Road to the Eastern Main Road; thence eastwards along the Eastern Main Road to its junction with the Churchill-Roosevelt Highway at Morvant Junction; thence southwards along the Churchill-Roosevelt Highway to the point where it crosses the Malick River; thence in a generally southerly direction along the north bank of the Malick River to the point at its confluence with the Caroni River.
- SOUTH -** From the last mentioned point proceeding in a generally westerly direction along the north bank of the Caroni River to the point where an imaginary line drawn southwards from the east bank of a natural watercourse on the northern side of the Beetham Highway meets the said point.
- WEST -** From the last mentioned point proceeding northwards along the said imaginary line to the east bank of the natural watercourse on the northern side of Beetham Highway; thence northwards along the east bank of the said natural watercourse into and along its paved portion to the Eastern Main Road at the point between Mc Allister and L'Espinet Streets; thence westwards along the Eastern Main Road to Old St. Joseph Road; thence eastwards along Old St. Joseph Road to Erica Street; thence northwards along Erica Street to the point where it crosses a paved concrete drain at the Central Gate of the Lime Kiln Factory; thence eastwards along the south bank of the paved concrete drain to the point where it turns south-eastwards; thence proceeding eastwards along an imaginary line to the western boundary of lands of Wharton; thence northwards along the western boundary of lands of Wharton to the point where a trace which runs westwards from Thomasine Street Extension crosses; thence eastwards along the said trace to Thomasine Street Extension; thence north-westwards along Thomasine Street Extension to a ravine; thence in a generally northerly direction along the said ravine to Rebecca Trace; thence north-westwards along Rebecca Trace to Rebecca Road; thence north-westwards and then northwards along Rebecca Road to its junction with Trou Macaque Road at the point of commencement.

**REGIONAL CORPORATION  
SIPARIA**

**BOUNDARIES OF THE REGION OF SIPARIA AS PRESCRIBED  
AND DEFINED IN THE MUNICIPAL CORPORATIONS ACT, 1990**

*“The Region of Siparia comprises the area which is bounded as follows -*

- NORTH -** From Los Gallos Point on the sea coast proceeding in a generally north-easterly

direction along the said coast to the Guapo-Cap-de-Ville Road (the eastern boundary of Cedros Ward); thence southwards along Guapo-Cap-de-Ville Road (the eastern boundary of Cedros Ward) to the Southern Main Road; thence in a generally north-easterly direction along the Southern Main Road to the point where it crosses the east bank of the Vance River; thence in a generally north-westerly direction along the east bank of the Vance River to its mouth on the sea coast; thence in a generally north-easterly direction along the said sea coast to the point at the mouth of the Godineau River.

**EAST -** From the last mentioned point proceeding in a generally south-easterly direction along the south bank of the Godineau River (the northern boundary of the Siparia Ward) to the point where the south-eastern boundary of lands of G. Parbhoo and Others (4a. 3r. 32p.) meets it; thence proceeding south-westwards along an imaginary straight line to the point on the Blackwater Channel; thence south-eastwards along the Blackwater Channel to its confluence with the Coora River; thence in a generally south-westerly direction along the west bank of the Coora River to the point where it is crossed by Coora Road; thence southwards along Coora Road to the Penal-Quinam Road; thence in a generally southerly direction along the Penal-Quinam Road to the point on the sea coast.

**SOUTH -  
&  
WEST** From the last mentioned point proceeding westwards and then north-eastwards along the sea coast to Los Gallos Point at the point of commencement.”

*APPENDIX P*

**REGIONAL CORPORATION  
SIPARIA**

**NAMES OF ELECTORAL DISTRICTS RECOMMENDED AND  
THE NUMBER OF ELECTORS PROPOSED FOR EACH OF THEM**

<b>Total Electorate for SIPARIA</b>	<b>70,661</b>
<b>No. of electoral Districts</b>	<b>9</b>
<b>Average number of electors per Electoral district</b>	<b>7,851</b>
<b>Highest Electorate in the Electoral Area</b>	<b>8,755</b>
<b>Lowest Electorate in the Electoral Area</b>	<b>7,018</b>

NAME OF ELECTORAL DISTRICT	POLLING DIVISIONS WITHIN ELECTORAL DISTRICTS	ELECTORATE
AVOCAT/SAN FRANCIQUE NORTH (12 pd's)	4200	641
	4201	438
	4205	596
	4210	670
	4211	629
	4385	289
	4387	381
	4388	518
	4390	435
	4391	444
	4395	1,374
	4400	1,751
BRIGHTON/VESSIGNY (15 pd's)	4620	870
	4625	819
	4632	917
	4640	655
	4645	296
	4650	156
	4655	517
	4660	212
	4665	954
	4670	570
	4675	44
	4677	120
	4680	603
	4685	799
4690	381	
		7,913

*APPENDIX P – (CONTINUED)*

**REGIONAL CORPORATION  
SIPARIA**

**NAMES OF ELECTORAL DISTRICTS RECOMMENDED AND  
THE NUMBER OF ELECTORS PROPOSED FOR EACH OF THEM**

Total Electorate for SIPARIA	70,661
No. of electoral Districts	9
Average number of electors per Electoral district	7,851
Highest Electorate in the Electoral Area	8,755
Lowest Electorate in the Electoral Area	7,018

NAME OF ELECTORAL DISTRICT	POLLING DIVISIONS WITHIN ELECTORAL DISTRICTS	ELECTORATE
CEDROS (10 pd's)	4790	1,658
	4795	415
	4805	656
	4810	1,067
	4815	841
	4820	325
	4825	606
	4830	587
	4835	196
	4840	668
		7,018
ERIN (12 pd's)	4530	51
	4535	1,043
	4555	1,015
	4570	755
	4575	651
	4580	763
	4585	471
	4590	175
	4595	1,358
	4600	309
	4785	590
	4800	576
		7,757
MON DESIR (9 pd's)	4410	851
	4415	521
	4420	613
	4425	1,024
	4430	554
	4435	874
	4500	695
	4505	1,154
	4605	854
		7,140
OTAHEITE/ROUSSILLAC (6 pd's)	4405	3,428
	4610	2,239
	4615	962
	4630	554
	4631	1,408
	4635	164
		8,755

*APPENDIX P – (CONTINUED)*

**REGIONAL CORPORATION  
SIPARIA**

**NAMES OF ELECTORAL DISTRICTS RECOMMENDED AND  
THE NUMBER OF ELECTORS PROPOSED FOR EACH OF THEM**

Total Electorate for SIPARIA	70,661
No. of electoral Districts	9
Average number of electors per Electoral district	7,851
Highest Electorate in the Electoral Area	8,755
Lowest Electorate in the Electoral Area	7,018

NAME OF ELECTORAL DISTRICT	POLLING DIVISIONS WITHIN ELECTORAL DISTRICTS	ELECTORATE
<b>PALO SECO</b> (11 pd's)	4450	835
	4455	291
	4465	1,169
	4470	895
	4471	517
	4540	423
	4541	1,205
	4550	739
	4560	559
	4565	925
	4576	604
		8,162
<b>SIPARIA EAST/SAN FRANCIQUE SOUTH</b> (12 pd's)	4340	841
	4346	769
	4351	695
	4360	1,426
	4365	692
	4370	1,054
	4375	882
	4380	597
	4386	344
	4445	501
	4446	353
4460	275	
		8,429
<b>SIPARIA WEST/FYZABAD</b> (13 pd's)	4440	1,311
	4447	687
	4475	602
	4480	646
	4481	539
	4485	618
	4490	193
	4495	803
	4510	836
	4511	407
	4515	317
	4520	75
	4525	287
		7,321

**APPENDIX P - (1)**

**REGIONAL MUNICIPALITY ELECTORAL AREA**

**SIPARIA**

**ELECTORAL DISTRICTS:**

- 1) AVOCAT/SAN FRANCIQUE NORTH
- 2) BRIGHTON/VESSIGNY
- 3) CEDROS
- 4) ERIN
- 5) MON DESIR
- 6) OTAHEITE/ROUSILLAC
- 7) PALO SECO
- 8) SIPARIA EAST/SAN FRANCIQUE SOUTH
- 9) SIPARIA WEST/FYZABAD

**ELECTORAL DISTRICT OF AVOCAT/SAN FRANCIQUE NORTH**

Comprising the following Polling Divisions:

**4200, 4201, 4205, 4210, 4211, 4385,  
4387, 4388, 4390, 4391, 4395, 4400**

**ELECTORATE – 8,166**

(In the following boundary descriptions, wherever a boundary line is described as passing

along a road, street, avenue, trace or other roadway, the centre line of such road, street, avenue, trace or other roadway is indicated. Wherever ownership of land is indicated by name, it should be interpreted as referring to the current or previous ownership of such land.)

- NORTH -** From the point on the sea coast at the north-eastern corner of lands of the Otaheite Estate proceeding in a generally north-easterly direction along the said sea coast to the point at the mouth of the Godineau River; thence proceeding in a generally south-easterly direction along the south bank of the Godineau River to the point where the south-eastern corner of lands of G. Parbhoo and Others meets it.
- EAST -** From the last mentioned point proceeding south-westwards along an imaginary line to the point on Tennants Channel; thence south-westwards along Tennants Channel to the point where it is crossed by San Francique Road.
- SOUTH -** From the last mentioned point proceeding westwards along San Francique Road to Murray Trace; thence in a generally south-westerly direction along Murray Trace to Timalal Trace and continuing in a generally westerly direction along Timalal Trace to its junction with the Siparia Old Road.
- WEST -** From the last mentioned point proceeding in a generally north-westerly direction along the Siparia Old Road to the point where it crosses the southern boundary of lands of Providence Estate; thence westwards along the southern boundary of lands of Providence Estate to its south-western corner where it abuts the south-eastern corner of lands of the Otaheite Estate; thence in a generally northerly direction along the eastern boundary of lands of the Otaheite Estate to the point where it meets the junction of the South Trunk Road and Siparia Old Road; thence north-eastwards along the South Trunk Road to the point where it crosses the eastern boundary of lands of the Otaheite Estate; thence northwards along the eastern boundary of lands of the Otaheite Estate to the point at its north-eastern corner on the sea coast at the point of commencement.

### **ELECTORAL DISTRICT OF BRIGHTON/VESSIGNY**

Comprising the following Polling Divisions:

**4620, 4625, 4632, 4640, 4645, 4650, 4655, 4660,  
4665, 4670, 4675, 4677, 4680, 4685, 4690**

**ELECTORATE - 7,913**

(In the following boundary descriptions, wherever a boundary line is described as passing

along a road, street, avenue, trace or other roadway, the centre line of such road, street, avenue, trace or other roadway is indicated. Wherever ownership of land is indicated by name, it should be interpreted as referring to the current or previous ownership of such land.)

- NORTH -** From the point on the sea coast at the mouth of the VanceRiver proceeding in a generally north-easterly direction along the said coast to the point where it meets La Brea Old Road.
- EAST -** From the last mentioned point proceeding in a generally south-easterly direction along La Brea Old Road to De Verteuil Street; thence eastwards along De Verteuil Street to Prothere Street; thence in a generally southerly direction along Prothere Street to Point D'or Street; thence in a generally south-easterly direction Point D'or Street to the Southern Main Road; thence south-eastwards along the Southern Main Road to its junction with Boodoosingh Trace; thence south-westwards, south-eastwards and then southwards along Boodoosingh Trace to Sobo Trace at the south-eastern corner of lands of Jugnunnun; thence westwards and then southwards along Sobo Trace to the north-eastern corner of lands of Ramahee; thence southwards and westwards along the eastern and southern boundaries of the said lands of Ramahee to the eastern boundary of lands of Atwarie; thence southwards and then westwards along the eastern and southern boundaries of the said lands of Atwarie to the eastern boundary of a parcel of State Lands; thence in a generally south-westerly and then generally south-easterly direction along the eastern boundary of the said parcel of State Lands to the point where it meets the northern boundary of the Morne L'Enfer Reserve.
- SOUTH -** From the last mentioned point proceeding south-westwards, south-eastwards and again south-westwards along the northern and western boundaries of the said Reserve to Parrylands Road; thence westwards along Parrylands Road to the eastern boundary of lands of Yorke Graham; thence southwards and westwards along the eastern and southern boundaries of the said lands to the northern boundary of a proposed Forest Reserve; thence in a generally westerly direction along the northern boundary of the said Forest Reserve to the point where the Southern Main Road crosses the western boundary of lands of Mahadeoh.
- WEST -** From the last mentioned point proceeding in a generally north-easterly direction along the Southern Main Road to the point where it crosses the east bank of the VanceRiver; thence in a generally north-westerly direction along the east bank of the VanceRiver to its mouth on the sea coast at the point of commencement.

### **ELECTORAL DISTRICT OF CEDROS**

Comprising the following Polling Divisions:

**4790, 4795, 4805, 4810, 4815,  
4820, 4825, 4830, 4835, 4840**

**ELECTORATE –7,018**

(In the following boundary descriptions, wherever a boundary line is described as passing



along a road, street, avenue, trace or other roadway, the centre line of such road, street, avenue, trace or other roadway is indicated. Wherever ownership of land is indicated by name, it should be interpreted as referring to the current or previous ownership of such land.)

**NORTH -** From Los Gallos Point on the sea coast proceeding in a generally north-easterly direction along the said sea coast to the point where it meets Erin Road.

**EAST -** From the last mentioned point proceeding in a generally south-easterly direction along Erin Road to the Southern Main Road; thence in a generally south-westerly direction along the Southern Main Road to the point where it abuts the north-western corner of lands reserved for a quarry; thence in a generally southerly direction along the western boundary of the said lands reserved for a quarry; to its south-western corner; thence in a generally southerly direction along an imaginary line to the point on the sea coast.

**SOUTH -  
&  
WEST** From the last mentioned point proceeding westwards and then north-eastwards along the said sea coast to Los Gallos Point at the point of commencement.

### **ELECTORAL DISTRICT OF ERIN**

Comprising the following Polling Divisions:

**4530, 4535, 4555, 4570, 4575, 4580,  
4585, 4590, 4595, 4600, 4785, 4800**

**ELECTORATE – 7,757**

(In the following boundary descriptions, wherever a boundary line is described as passing

along a road, street, avenue, trace or other roadway, the centre line of such road, street, avenue, trace or other roadway is indicated. Wherever ownership of land is indicated by name, it should be interpreted as referring to the current or previous ownership of such land.)

- NORTH -** From the junction of Erin Road and the Southern Main Road proceeding in a generally north-easterly direction along the Southern Main Road to the western boundary of lands of Mahadeoh; thence southwards along the western boundary of the said lands to the northern boundary of a proposed Forest Reserve; thence in a generally easterly direction along the northern boundary of the said proposed Forest Reserve to the south-eastern corner of lands of Yorke Graham; thence northwards along the eastern boundary of the said lands to Parrylands Road; thence eastwards along the said road to the western boundary of lands of Morne L'Enfer Reserve; thence first northwards and then eastwards along the western and northern boundaries of the Morne L'Enfer Reserve to the point at its north-eastern corner at Gheerahoo Trace.
- EAST -** From the last mentioned point proceeding southwards along what is or was formerly the eastern boundary of the Ward of La Brea to what is or was formerly the northern boundary of the Ward of Erin at the northern boundary of Erin Reserve; thence south-eastwards, south-westwards and again south-eastwards along what is or was formerly the northern boundary of the Ward of Erin to the point where the San Fernando-Siparia-Erin Road crosses it; thence south-westwards along the said San Fernando-Siparia-Erin Road to its junction with Los Iros Road; thence south-eastwards along Los Iros Road to the point on the sea coast.
- SOUTH -** From the last mentioned point proceeding in a generally westerly direction along the said sea coast to the point where it meets an imaginary line drawn in a generally southerly direction from the south-western corner of lands reserved for a quarry.
- WEST -** From the last mentioned point proceeding in a generally northerly direction along the said imaginary line to the south-western corner of lands reserved for a quarry; thence in a generally northerly direction along the western boundary of lands reserved for a quarry to its north-western corner where it abuts the Southern Main Road; thence in a generally north-easterly direction along the Southern Main Road to its junction with Erin Road at the point of commencement.

### **ELECTORAL DISTRICT OF MON DESIR**

Comprising the following Polling Divisions:

**4410, 4415, 4420, 4425, 4430, 4435, 4500, 4505, 4605**

**ELECTORATE – 7,140**

(In the following boundary descriptions, wherever a boundary line is described as passing along a road, street, avenue, trace or other roadway, the centre line of such road, street, avenue, trace or other roadway is indicated. Wherever ownership of land is indicated by name, it should be interpreted as referring to the current or previous ownership of such land.)

- NORTH -** From the point where Pablito Trace crosses the eastern boundary of State Lands proceeding in a generally easterly direction along Pablito Trace to Grant Trace; thence in a generally north-easterly direction along Grant Trace to Mon Desir Road; thence in a generally easterly direction along Mon Desir Road to the point where it crosses the west bank of the Silver Stream River; thence in a generally south-westerly direction along the west bank of the Silver Stream River to the point where it abuts the south-western corner of lands of the Mon Desir Estate; thence eastwards and northwards along the southern and eastern boundaries of the Mon Desir Estate to its north-eastern corner where it abuts the southern boundary of the Otaheite Estate; thence in a generally easterly direction along the southern boundary of the Otaheite Estate and the southern boundary of the Providence Estate to the point where it is crossed by Siparia Road.
- EAST -** From the last mentioned point proceeding in a generally south-easterly direction along Siparia Road to its junction with Fyzabad-Guapo Road.
- SOUTH -** From the last mentioned point proceeding in a generally north-westerly direction along Fyzabad-Guapo Road to Fyzabad Road; thence in a generally northerly direction along Fyzabad Road to Delhi Settlement Road; thence in a generally westerly direction along Delhi Settlement Road to Gheerahoo Trace; thence in a generally south-westerly direction along Gheerahoo Trace to the point where it crosses the eastern boundary of Morne L'Enfer Reserve; thence northwards along the said eastern boundary to the north-eastern corner of the said Reserve; thence in a generally north-westerly direction along the northern boundary of the said Reserve to the south-eastern corner of a parcel of State Lands.
- WEST -** From the last mentioned point proceeding in a generally northerly direction along the eastern boundary of State Lands to the point where it is crossed by Pablito Trace at the point of commencement.

### **ELECTORAL DISTRICT OF OTAHEITE/ROUSILLAC**

Comprising the following Polling Divisions:

**4405, 4610, 4615, 4630, 4631, 4635**

**ELECTORATE - 8,755**

(In the following boundary descriptions, wherever a boundary line is described as passing along a road, street, avenue, trace or other roadway, the centre line of such road, street, avenue, trace or other roadway is indicated. Wherever ownership of land is indicated by name, it should be interpreted as referring to the current or previous ownership of such land.)

- NORTH -** From the point at the northern end of La Brea Old Road where it meets the sea coast proceeding in a generally south-easterly direction along the sea coast to the point at the north-eastern corner of lands of the Otaheite Estate.
- EAST -** From the last mentioned point proceeding in a generally southerly direction along the eastern boundary of the Otaheite Estate to its south-eastern corner.
- SOUTH -** From the last mentioned point proceeding in a generally westerly direction along the southern boundary of Otaheite Estate to the point where it abuts the north-eastern corner of the Mon Desir Estate; thence in a generally westerly direction along the eastern and southern boundaries of the Mon Desir Estate to its south-western corner on the east bank of the Silver Stream River; thence in a generally north-easterly direction along the east bank of the Silver Stream River to the point where it is crossed by the Mon Desir Road; thence in a generally westerly direction along Mon Desir Road to Grant Trace; thence in a generally south-westerly direction along Grant Traceto Pablito Trace; thence in a generally westerly direction along Pablito Trace to the point where it crosses the eastern boundary of State Lands.
- WEST -** From the last mentioned point proceeding in a generally north-westerly and then north-easterly direction along the eastern boundary of the said State Lands to its north-eastern corner at the southern boundary of lands of Atwarie; thence eastwards and northwards along the southern and eastern boundaries of the lands of Atwarie to the south-western corner of lands of Ramahee; thence eastwards and then northwards along the southern and eastern boundaries of the said lands of Ramahee to Sobo Trace; thence northwards and eastwards along Sobo Trace to Boodoosingh Trace at the south-eastern corner of lands of Jugnunnun; thence northwards, north-westwards and then north-eastwards along Boodoosingh Trace to its junction with the Southern Main Road; thence in a generally north-westerly direction along the Southern Main Road to Point D'Or Street; thence in a generally north-westerly direction to Point D'Or Street to Prothere Street; thence in a generally northerly direction along Prothere Street to De Verteuil Street; thence in a generally westerly direction along De Verteuil Street to La Brea Old Road; thence in a generally north westerly direction along La Brea Old Road to its northern end on the sea coast at the point of commencement.

### **ELECTORAL DISTRICT OF PALO SECO**

Comprising the following Polling Divisions:

**4450, 4455, 4465, 4470, 4471, 4540,  
4541, 4550, 4560, 4565, 4576**

**ELECTORATE –8,162**

(In the following boundary descriptions, wherever a boundary line is described as passing along a road, street, avenue, trace or other roadway, the centre line of such road, street, avenue, trace or other roadway is indicated. Wherever ownership of land is indicated by name, it should be interpreted as referring to the current or previous ownership of such

land.)

- NORTH -** From the junction of Los Iros Road and the San Fernando-Siparia-Erin Road proceeding in a generally north-easterly direction along the San Fernando-Siparia-Erin Road to its junction with Coora Road.
- EAST -** From the last mentioned point proceeding in a generally south-easterly direction along Coora Road to Coora Branch Road; thence in a generally easterly direction along Coora Branch Road to the point where it crosses the west bank of the Coora River; thence in a generally south-westerly direction along the west bank of the Coora River to the point where it is crossed by Coora Road; thence in a generally southerly direction along Coora Road to Penal-Quinam Road; thence in a generally southerly direction along Penal-Quinam Road to the point on the sea coast.
- SOUTH -** From the last mentioned point proceeding in a generally westerly direction along the said sea coast to the point where it meets Los Iros Road.
- WEST -** From the last mentioned point proceeding in a generally north-westerly direction along Los Iros Road to its junction with the San Fernando Siparia-Erin Road at the point of commencement.

## **ELECTORAL DISTRICT OF SIPARIA EAST/SAN FRANCIQUE SOUTH**

Comprising the following Polling Divisions:

**4340, 4346, 4351, 4360, 4365, 4370,  
4375, 4380, 4386, 4445, 4446, 4460**

**ELECTORATE – 8,429**

(In the following boundary descriptions, wherever a boundary line is described as passing along a road, street, avenue, trace or other roadway, the centre line of such road, street, avenue, trace or other roadway is indicated. Wherever ownership of land is indicated by name, it should be interpreted as referring to the current or previous ownership of such land.)

- NORTH -** From the junction of Siparia Road and Timal Trace proceeding in a generally easterly direction along Timal Trace into and along Murray Trace to San Francique Road; thence in a generally easterly direction along San Francique Road to the point where it crosses Tennants Channel; thence in a generally north-easterly direction along Tennants Channel to Blackwater Channel.
- EAST -** From the last mentioned point proceeding in a generally south-easterly direction along Blackwater Channel to its confluence with the Coora River; thence in a generally south-westerly direction along the west bank of the Coora River to the point where it is crossed by Coora Branch Road.
- SOUTH -** From the last mentioned point proceeding in a generally westerly direction along Coora Branch Road to Coora Road; thence in a generally north-westerly direction along Coora Road to its junction with the San Fernando-Siparia-Erin Road; thence in a generally westerly direction along the San Fernando-Siparia-Erin Road to its junction with Well Road.
- WEST -** From the last mentioned point proceeding in a generally northerly direction along Well Road to the point where crosses the northern boundary of lands of Frederick Matadeen; thence in a generally north-westerly direction along the northern boundary of lands of Frederick Matadeen to its north western corner on the east bank of the Cunapo River; thence in a generally northerly direction along the east bank of the Cunapo River to the point where it crosses the southern boundary of lands of Nanhuck; thence westwards, northwards and eastwards along the southern western and northern boundaries of lands of Nanhuck to the south-western corner of lands of Rajit Mahradge; thence north-eastwards along the western boundary of the said lands of Rajit Mahradge to its north-western corner where it abuts Siparia Road; thence in a generally north-westerly direction along Siparia Road to its junction with Timal Trace at the point of commencement.

#### **ELECTORAL DISTRICT OF SIPARIA WEST/FYZABAD**

Comprising the following Polling Divisions:

**4440, 4447, 4475, 4480, 4481, 4485, 4490,  
4495, 4510, 4511, 4515, 4520, 4525**

**ELECTORATE – 7,321**

(In the following boundary descriptions, wherever a boundary line is described as passing along a road, street, avenue, trace or other roadway, the centre line of such road, street, avenue, trace or other roadway is indicated. Wherever ownership of land is indicated by name, it should be interpreted as referring to the current or previous ownership of such land.)

- NORTH -** From the point where Gheerahoo Trace crosses the western boundary of what was

formerly the Ward of Siparia proceeding in a generally north-easterly direction along Gheerahoo Trace to Delhi Settlement Road; thence in a generally easterly direction along Delhi Settlement Road to Fyzabad Road; thence in a generally southerly direction along Fyzabad Road to Fyzabad-Guapo Road; thence in a generally south-easterly direction along Fyzabad-Guapo Road to its junction with Siparia Road.

**EAST -** From the last mentioned point proceeding in a generally southerly direction along Siparia Road to the point where it abuts the north-western corner of lands of Rajit Mahradge; thence in a generally south-westerly direction along the western boundary of lands of Rajit Mahradge to its south-western corner on the northern boundary of lands of Nanhuck; thence westwards, southwards and eastwards along the northern, western and southern boundaries of lands of Nanhuck to the west bank of the Cunapo River; thence in a generally southerly direction along the west bank of the Cunapo River to the north-western corner of lands of Frederick Matadeen; thence in a generally south-easterly direction along the northern boundary of lands of Frederick Matadeen to the point where it is crossed by Well Road; thence in a generally southerly direction along Well Road to its junction with the San Fernando-Siparia-Erin Road.

**SOUTH -** From the last mentioned point proceeding in a generally south-westerly direction along the San Fernando-Siparia-Erin Road to the point where it crosses what was formerly the southern boundary of the Ward of Siparia.

**WEST -** From the last mentioned point proceeding north-westwards, north-eastwards and again north-westwards along what was formerly the southern boundary of the Ward of Siparia to its south-western corner; thence in a generally northerly direction along the western boundary of the said Ward Boundary to the point where it is crossed by Gheerahoo Trace at the point of commencement.

**REGIONAL CORPORATION  
TUNAPUNA/PIARCO**

**BOUNDARIES OF THE REGION OF TUNAPUNA/PIARCO AS PRESCRIBED  
AND DEFINED IN THE MUNICIPAL CORPORATIONS ACT, 1990  
AS AMENDED BY THE MUNICIPAL CORPORATIONS ACT, 1992**

*The Region of Tunapuna/Piarco comprises of: -*

**NORTH -** From the point of the sea coast at the mouth of the Yarra River proceeding in a generally easterly direction along the sea coast to the point on the north-eastern boundary of the County of St. George (as described in Section 2 of the Division of Trinidad Act Chapter 26:01).

- EAST -** From the last mentioned point proceeding in a generally southerly direction along the eastern boundary of the County of St. George (as described in Section 2 of the Division of Trinidad Act, Chapter 26:01) to wit: “by a line commencing from the sea at the point North of the north-eastern corner of land originally granted to Bascillia Coa and running South along the eastern boundary of the said lands and the eastern boundaries of lands originally granted to Luciana Casadillo, Edward John and Bascilla Romero and thence southwards until it reaches the crest of the ridge of hills forming the eastern watershed of the Madamas River; thence along the eastern and southern watershed of the Madamas River to Aripo Trigonometrical Station No. 86; thence along the western watershed of the Cuare River to that spur on which Palmar Trigonometrical Station No. 87 is situate and along the above-mentioned spur to the west bank of the Aripo River; thence in a generally southerly direction along the west bank of the Aripo River to the point at its confluence with the Caroni River.
- SOUTH -** From the last mentioned point proceeding in a generally south-westerly direction along the north bank of the Caroni River to El Carmen Branch Road; thence in a generally south-westerly direction along El Carmen Road to Caroni Road also known as Caroni South Bank Road; thence in a generally southerly direction along the latter road to the point where it crosses the north bank of the Guayamare River; thence in a generally westerly direction along the north bank of the Guayamare River to the point where it crosses the eastern boundary of Mon Plaisir Estate at the Mon Plaisir Branch Trace; thence southwards along the said trace passing along the eastern boundary of the Mon Plaisir Estate to Mon Plaisir Road; thence westwards along the Mon Plaisir Road to the point where it meets the Southern Main Road; thence southwards along the Southern Main Road to the point where it meets the Cunupia Railway Station Road; thence proceeding westwards along the Cunupia Railway Station Road to Munroe Road to the point where it meets Uriah Butler Highway.
- WEST -** From the last mentioned point proceeding in a generally northerly direction along the Uriah Butler Highway to the point at its junction with the Eastern Main Road; thence eastwards along the Eastern Main Road to the point at its junction with the Hutton Road at its western boundary of the Ward of Tacarigua; thence in a generally northerly direction along the western boundary of the Ward of Tacarigua to its northern boundary; thence eastwards along the northern boundary of the Tacarigua Ward (Main Ridge of hills forming part of the Northern Range) to the point at the south-western boundary of lands to Carlos Prieto (10a. 2r. 11p.); thence proceeding eastwards along the said Ward boundary to the point at the source of the Caura River; thence south-eastwards along the said ridge of hills forming part of the Northern Range (southern boundary of the Blanchisseuse Ward) to the source of the Yarra River; thence in a generally northerly direction along the Yarra River to the point at its mouth on the sea coast at the point of commencement.”

*APPENDIX Q*

**REGIONAL CORPORATION  
TUNAPUNA/PIARCO**

**NAMES OF ELECTORAL DISTRICTS RECOMMENDED AND  
THE NUMBER OF ELECTORS PROPOSED FOR EACH OF THEM**

Total Electorate for TUNAPUNA/PIARCO	169,066
No. of Electoral Districts	16
Average number of electors per Electoral district	10,567
Highest Electorate in the Electoral Area	11,509
Lowest Electorate in the Electoral Area	9,806

NAME OF ELECTORAL DISTRICT	POLLING DIVISIONS WITHIN ELECTORAL DISTRICTS	ELECTORATE
AUZONVILLE/TUNAPUNA (18 pd's)	1610 1615	459 621



	1625	1,849
	1630	282
	1631	483
	1632	415
	1633	285
	1634	731
	1635	568
	1636	278
	1640	620
	1645	394
	1670	595
	1675	368
	1680	593
	1685	526
	1690	674
	1715	498
		10,239
<b>BLANCHISSEUSE/SANTA ROSA</b>	<b>1915</b>	<b>158</b>
(15 pd's)	1920	460
	1925	5
	1930	296
	1935	673
	2082	546
	2083	519
	2084	377
	2087	578
	2088	628
	2092	615
	2093	2,031
	2094	1,714
	2095	1,248
	2097	916
		10,764
<b>BON AIR/AROUCA/CANE FARM</b>	<b>1789</b>	<b>580</b>
(12 pd's)	1816	986
	1817	730
	1818	1,127
	1819	1,239
	1820	792
	1821	333
	1825	987
	1830	622
	1831	1,105
	1832	768
	1833	702
		9,971

*APPENDIX Q – (CONTINUED)*

**REGIONAL CORPORATION  
TUNAPUNA/PIARCO**

**NAMES OF ELECTORAL DISTRICTS RECOMMENDED AND  
THE NUMBER OF ELECTORS PROPOSED FOR EACH OF THEM**

<b>Total Electorate for TUNAPUNA/PIARCO</b>	<b>169,066</b>
<b>No. of Electoral Districts</b>	<b>16</b>
<b>Average number of electors per Electoral district</b>	<b>10,567</b>
<b>Highest Electorate in the Electoral Area</b>	<b>11,509</b>
<b>Lowest Electorate in the Electoral Area</b>	<b>9,806</b>

NAME OF ELECTORAL DISTRICT	POLLING DIVISIONS WITHIN ELECTORAL DISTRICTS	ELECTORATE
<b>CARAPO</b>	<b>1957</b>	<b>515</b>
(12 pd's)	1958	1,030
	2048	441

	2049	619
	2050	915
	2051	893
	2052	563
	2054	1,256
	2057	934
	2058	938
	2062	852
	2063	880
		9,836
<b>CAURA/PARADISE/TACARIGUA</b>	<b>1695</b>	<b>793</b>
(13 pd's)	1700	585
	1701	542
	1705	501
	1706	448
	1707	559
	1708	453
	1710	771
	1750	1,883
	1755	1,108
	1760	1,587
	1765	1,048
	1875	219
		10,497
<b>CUREPE/PASEA</b>	<b>1545</b>	<b>387</b>
(16 pd's)	1550	370
	1555	659
	1560	534
	1565	1,069
	1570	818
	1575	572
	1576	579
	1580	889
	1605	388
	1650	576
	1655	483
	1660	908
	1665	821
	1720	396
	1725	968
		10,417
<b>CLEAVER/D'ABADIE</b>	<b>1943</b>	<b>1,066</b>
(7 pd's)	1945	3,175
	1950	1,444
	1954	256
	1955	2,853
	1959	426
	1960	1,772
		10,992

*APPENDIX Q – (CONTINUED)***REGIONAL CORPORATION  
TUNAPUNA/PIARCO****NAMES OF ELECTORAL DISTRICTS RECOMMENDED AND  
THE NUMBER OF ELECTORS PROPOSED FOR EACH OF THEM**

<b>Total Electorate for TUNAPUNA/PIARCO</b>	<b>169,066</b>
<b>No. of Electoral Districts</b>	<b>16</b>
<b>Average number of electors per Electoral district</b>	<b>10,567</b>
<b>Highest Electorate in the Electoral Area</b>	<b>11,509</b>
<b>Lowest Electorate in the Electoral Area</b>	<b>9,806</b>

<b>NAME OF ELECTORAL DISTRICT</b>	<b>POLLING DIVISIONS WITHIN ELECTORAL DISTRICTS</b>	<b>ELECTORATE</b>
<b>FIVE RIVERS</b>	<b>1770</b>	<b>872</b>

<b>(8 pd's)</b>	1775	750
	1780	2,366
	1835	417
	1845	1,376
	1850	1,409
	1851	1,872
	1855	2,261
		11,323

<b>KELLY VILLAGE/WARRENVILLE (10 pd's)</b>	1796	1,660
	2694	1,318
	2695	923
	2710	1,007
	2720	1,376
	2730	1,016
	2735	882
	2736	646
	2740	570
	2745	1,141
	10,539	

<b>LA FLORISSANTE/LOPINOT (9 pd's)</b>	1810	1,285
	1815	1,503
	1840	533
	1860	2,571
	1865	757
	1870	765
	1940	940
	1941	649
	1942	803
		9,806

<b>MACOYA/TRINCITY (11 pd's)</b>	1730	452
	1731	706
	1735	598
	1740	1,057
	1741	1,309
	1745	749
	1746	520
	1785	2,135
	1786	746
	1787	1,981
	1788	557
	10,810	

<b>MARACAS/SANTA MAGARITA (9 pd's)</b>	1535	390
	1536	297
	1537	831
	1540	1,995
	1620	1,399
	1880	1,685
	1885	1,765
	1890	1,098
	1895	1,297
		10,757

*APPENDIX Q – (CONTINUED)*

**REGIONAL CORPORATION  
TUNAPUNA/PIARCO**

**NAMES OF ELECTORAL DISTRICTS RECOMMENDED AND  
THE NUMBER OF ELECTORS PROPOSED FOR EACH OF THEM**

<b>Total Electorate for TUNAPUNA/PIARCO</b>	<b>169,066</b>
<b>No. of Electoral Districts</b>	<b>16</b>
<b>Average number of electors per Electoral district</b>	<b>10,567</b>
<b>Highest Electorate in the Electoral Area</b>	<b>11,509</b>
<b>Lowest Electorate in the Electoral Area</b>	<b>9,806</b>

NAME OF ELECTORAL DISTRICT	POLLING DIVISIONS WITHIN ELECTORAL DISTRICTS	ELECTORATE
<b>MAUSICA/MALONEY (8 pd's)</b>	1805	1,359
	1806	2,202
	1807	766

	1808	1,456
	1809	1,586
	1811	1,264
	1812	1,574
	1813	1,302
		11,509
<b>ST. AUGUSTINE SOUTH/PIARCO/ST. HELENA (11 pd's)</b>	1585	973
	1590	430
	1591	856
	1592	458
	1596	1,131
	1600	1,011
	1601	680
	1602	616
	1791	976
	1795	2,001
	2685	1,801
		10,933
<b>VALSAYN/ST. JOSEPH (16 pd's)</b>	1496	440
	1501	1,071
	1505	328
	1506	528
	1507	920
	1508	861
	1509	395
	1510	1,099
	1511	734
	1512	680
	1513	716
	1514	279
	1515	932
	1520	663
	1525	406
	1530	457
		10,509
<b>WALLERFIELD/LA HORQUETTA (10 pd's)</b>	2053	859
	2059	1,175
	2061	923
	2064	943
	2066	767
	2085	2,574
	2086	1,120
	2089	668
	2090	511
	2098	624
		10,164

**APPENDIX Q - (1)**

**REGIONAL MUNICIPALITY ELECTORAL AREA  
TUNAPUNA/PIARCO**

**ELECTORAL DISTRICTS:**

- 1) AUZONVILLE/TUNAPUNA
- 2) BLANCHISSEUSE/SANTA ROSA

- 3) BON AIR/AROUCA/CANE FARM
- 4) CARAPO
- 5) CAURA//PARADISE/TACARIGUA
- 6) CLEAVER/D'ABADIE
- 7) CUREPE/PASEA
- 8) FIVE RIVERS
- 9) KELLY VILLAGE/WARRENVILLE
- 10) LA FLORISSANTE/LOPINOT
- 11) MACOYA/TRINCITY
- 12) MARACAS/SANTA MAGARITA
- 13) MAUSICA/MALONEY
- 14) ST. AUGUSTINE SOUTH/PIARCO/ST. HELENA
- 15) VALSAYN/ST. JOSEPH
- 16) WALLERFIELD/LA HORQUETTA

**ELECTORAL DISTRICT OF AUZONVILLE/TUNAPUNA**

Comprising the following Polling Divisions:

**1610, 1615, 1625, 1630, 1631, 1632, 1633, 1634, 1635,  
1636,1640,1645, 1670, 1675, 1680, 1685, 1690, 1715.**

**ELECTORATE – 10,239**

(In the following boundary descriptions, wherever a boundary line is described as passing along a road, street, avenue, trace or other roadway, the centre line of such road, street, avenue, trace or other roadway is indicated. Wherever ownership of land is indicated by name, it should be interpreted as referring to the current or previous ownership of such land.)

**NORTH-** From the point at the south-western corner of lands of Edmund Duriex where it abuts

the western boundary of the Mount St. Benedict Monastery Lands proceeding in a generally north-easterly direction along the western and northern boundaries of the Mount St. Benedict Monastery Lands to the point where it meets the western boundary of the Wardour Estate.

**EAST-** From the last mentioned point proceeding in a generally south-easterly direction along the western boundary of the Wardour Estate to its south-eastern corner where it abuts the western boundary of the El Dorado Estate; thence in a generally southerly direction along the western boundary of the El Dorado Estate to the north-eastern corner of lands of B.G. Singh; thence in a generally southerly direction along the eastern boundary of lands of B. G. Singh to the point where it is crossed by Bamboo Trace; thence in a generally south-easterly direction along Bamboo Trace to Upper Fairley Street; thence in a generally southerly direction along Upper Fairley Street to Baltazar Street; thence in a generally easterly and then south-easterly direction along Baltazar Street to its junction with the Eastern Main Road.

**SOUTH-** From the last mentioned point proceeding in a generally south-westerly and then north-westerly direction along the Eastern Main Road to its junction with Francis Street.

**WEST-** From the last mentioned point proceeding in a generally northerly direction along Francis Street to Smart Street; thence in a generally north-westerly direction along Smart Street to Gordon Street; thence in a generally north-easterly and then south-easterly direction along Gordon Street to its junction with Jordan Street at the east bank of a ravine; thence in a generally north-easterly direction along the east bank of the said ravine to the point where it is crossed by Noel Trace at L.P. No. 2; thence in a generally north-easterly and then north-westerly direction along Noel Trace to the point where it crosses the southern boundary of lands of Jharee; thence westwards and northwards along the southern and western boundaries of lands of Jharee to and along the southern boundary of State Lands to the eastern boundary of lands of Deenoo; thence northwards along the eastern boundary of lands of Deenoo to and along the eastern boundary of lands of Sahardee to the north-eastern corner of the last named lands where it abuts the western boundary of lands of the Mount St. Benedict Monastery; thence in a generally north-easterly direction along the western boundary of lands of the Mount St. Benedict Monastery to the point where it abuts the south-western corner of lands of Edmund Duriex at the point of commencement.

## **ELECTORAL DISTRICT OF BLANCHISSEUSE/SANTA ROSA**

Comprising the following Polling Divisions:

**1915, 1920, 1925, 1930, 1935, 2082, 2083, 2084, 2087,  
2088, 2092, 2093, 2094, 2095, 2097**

**ELECTORATE – 10,764**

(In the following boundary descriptions, wherever a boundary line is described as passing along a road, street, avenue, trace or other roadway, the centre line of such road, street, avenue, trace or other roadway is indicated. Wherever ownership of land is indicated by name, it should be interpreted as referring to the current or previous ownership of such land.)

**NORTH -** From the point on the sea coast at the mouth of the Yarra River proceeding in a generally easterly direction along the said sea coast to the point on the north-eastern corner of the Regional Municipality of Tunapuna/Piarco as described in the Municipal Corporations (Amendment) Act, 1992.

**EAST -** From the last mentioned point proceeding in a generally southerly direction along the eastern boundary of the Regional Municipality of Tunapuna/Piarco as described in the Municipal Corporations (Amendment) Act, 1992, by a line commencing from the sea at a point north of the north-eastern corner of land originally granted to Bascillia Coa and running south along the eastern boundary of the said lands and the eastern boundaries of land originally granted to Luciana Casadillo, Edward John and Bascilla Romero and thence southwards until it reaches the crest of the ridge of hills forming the eastern watershed of the Madamas River; thence along the eastern and southern watershed of the Madamas River to Trigonometrical Station El Cerro Del Aripo; thence in a generally south-westerly direction along an imaginary line to the south-eastern corner of lands of Arthur Wellington; thence westwards and northwards along the southern and western boundaries of lands of Arthur Wellington to the south-eastern corner of lands of John Dundas; thence westwards along the southern boundary of lands of John Dundas to the junction of LaLaJa Crown Trace and Providence Road; thence in a generally southerly direction along Providence Road into and along the Heights of Guanapo Road to its junction with the Eastern Main Road; thence in a generally westerly direction along the Eastern Main Road to Demerara Road; thence in a generally south-easterly direction along Demerara Road to Punette Avenue; thence in a generally south-westerly direction along Punette Avenue to the point where it crosses the western boundary of Wallerfield; thence in a generally south-easterly direction along the western boundary of Wallerfield to the point where it crosses the north bank of a natural watercourse.

**SOUTH -** From the last mentioned point proceeding in a generally south-westerly direction along the north bank of the said natural watercourse to the point where it is crossed by Lime Bud Boulevard East at T.&T.E.C. L.P. No. 50A; thence in a generally westerly direction along Lime Bud Boulevard East to Pinto Road at T.&T.E.C. L.P. No. 60; thence in a generally westerly direction along an imaginary line to the eastern end of Lime Bud Boulevard West; thence in a generally westerly direction along Lime Bud Boulevard West to Grapefruit Crescent; thence in a generally westerly direction along Grapefruit Crescent to its western end at T.&T.E.C. L.P. No. 53; thence in a generally westerly direction along an imaginary line to the point on the east bank of the Arima River at the eastern boundary of the Municipal Coporation Electoral Area of the Borough of Arima.

**ELECTORAL DISTRICT OF BLANCHISSEUSE/SANTA ROSA - Continued**

**WEST -** From the last mentioned point proceeding in a generally northerly direction along the east bank of the Arima River to the point where the Eastern Main Road crosses it; thence north-eastwards along the Eastern Main Road to Cocorital Road; thence north-westwards along Cocorital Road to its junction with the Bye-Pass Road; thence north-westwards along the Bye-Pass Road to the Arima-Blanchisseuse Road; thence into and along Arima-Blanchisseuse Road to the 1 ¼ m.m.; thence proceeding south-westwards along an imaginary line to the north-western corner of a parcel of land leased now or formerly to S. P. Balmansingh; thence southwards along the western boundary of the said parcel of land to the point where Calvary Branch Trace formerly known as Marine Trace meets a ridge of hills; thence northwards along the said ridge of hills to Mausica Trigonometrical Station No.

172 and continuing along the said ridge of hills to the point where it meets a branch ridge of hills running southwards from the main ridge of the Northern Range; thence northwards along the said branch ridge to the point where Cangrejal Trigonometrical Station No. 8 meets a branch ridge running southwards from the main ridge of hills of the Northern Range; thence northwards along the said ridge passing through Trigonometrical Station El Padre No. 168 and Guacharo No. 170 to the point at the crest of the main ridge of hills on the Northern Range; thence westwards along the said ridge of hills to the source of the Yarra River; thence in a generally northerly direction along the Yarra River to the point at its mouth on the sea coast at the point of commencement.

### **ELECTORAL DISTRICT OF BON AIR/AROUCA/CANE FARM**

Comprising the following Polling Divisions:

**1789, 1816, 1817, 1818, 1819, 1820,  
1821, 1825, 1830, 1831, 1832, 1833.**

**ELECTORATE – 9,971**

(In the following boundary descriptions, wherever a boundary line is described as passing along a road, street, avenue, trace or other roadway, the centre line of such road, street, avenue, trace or other roadway is indicated. Wherever ownership of land is indicated by name, it should be interpreted as referring to the current or previous ownership of such land.)

**NORTH-** From the point where the Eastern Main Road crosses the east bank of Hawkins



Drain proceeding in a generally south-easterly direction along the Eastern Main Road to Waterloo Road; thence in a generally southerly direction along Waterloo Road to Forde Street; thence in a generally easterly direction along Forde Street to its eastern end where it abuts the west bank of a paved concrete drain; thence in a generally north-easterly direction along the west bank of the said paved concrete drain to the point where it is crossed by Woodstar Avenue at T.&T.E.C. L.P. No. 68, east of the Bon Air Primary School; thence in a generally south-easterly direction along Woodstar Avenue to Bon Air Gardens Road; thence in a generally north-easterly direction along Bon Air Gardens to the Priority Bus Route; thence in a generally south-easterly direction along the Priority Bus Route to the point where it crosses the west bank of the Arouca River.

**EAST-** From the last mentioned point proceeding in a generally south-westerly direction along the west bank of the Arouca River to and along the north bank of the said river to the point where it crosses the eastern boundary of lands of the Golden Grove Prison; thence southwards along the eastern boundary of the lands of the Golden Grove Prison to the point at its south-eastern corner on the Churchill-Roosevelt Highway.

**SOUTH-** From the last mentioned point proceeding in a generally north-westerly direction along the Churchill Roosevelt Highway to its junction with Trincity Central Road passing west of the Trincity Mall.

**WEST -** From the last mentioned point proceeding in a generally northerly direction along Trincity Central Road passing west of Trincity Mall to Trincity Boulevard; thence in a generally north-westerly direction along Trincity Boulevard to the point where it crosses the east bank of a natural ravine; thence in a generally northerly direction along the east bank of the said natural ravine west of 1<sup>st</sup> Street West Cane Farm Avenue to the point where it crossed by Lime Grove Road at L.P. No. 6; thence in a generally westerly, northerly and again westerly direction along the east bank of the said ravine to the point where it is crossed by Casselton Avenue; thence in a generally northerly direction along Casselton Avenue to Estate Avenue; thence in a generally westerly direction along Estate Avenue to the point where it crosses the east bank of Hawkins Drain; thence in a generally north-easterly direction along the east bank of Hawkins Drain to the point where it is crossed by the Eastern Main Road at the point of commencement.

### **ELECTORAL DISTRICT OF CARAPO**

Comprising the following Polling Divisions:

**1957, 1958, 2048, 2049, 2050, 2051, 2052, 2054,  
2057, 2058, 2062, 2063.**

**ELECTORATE – 9,836**

(In the following boundary descriptions, wherever a boundary line is described as passing along a road, street, avenue, trace or other roadway, the centre line of such road, street, avenue, trace or other roadway is indicated. Wherever ownership of land is indicated by name, it should be interpreted as referring to the current or previous ownership of such land.)

**NORTH-** From the junction of O’Meara Road South and the Churchill-Roosevelt Highway proceeding in a generally south-easterly and then north-easterly direction along the Churchill-Roosevelt Highway to its junction with Tumpuna Road South.

- EAST-** From the last mentioned point proceeding in a generally southerly direction along Tumpuna Road South to the point where it abuts the south-eastern corner of lands of the Santa Rosa Estate; thence in a generally south-westerly direction along the southern boundary of the Lands of the Santa Rosa Estate to the point where it is crossed by Sandpiper Avenue; thence in a generally southerly direction along Sandpiper Avenue to La Horquetta Boulevard; thence in a generally easterly and then southerly direction along La Horquetta Boulevard to Tecoma Boulevard; thence in a generally westerly direction along Tecoma Boulevard to Hadaway Boulevard; thence in a generally southerly direction along Hadaway Boulevard to its junction with Leroy Calliste Avenue; thence in a generally southerly direction along an imaginary line to the north bank of the Caroni River.
- SOUTH-** From the last mentioned point proceeding in a generally westerly direction along the north bank of the Caroni River to the point where it meets an imaginary line drawn southwards from the junction of Caroni North Bank Road, the Mausica Road South and the Carapo Road.
- WEST-** From the last mentioned point proceeding in a generally northerly direction along the said imaginary line to the junction of Caroni North Bank Road, the Mausica Road South and the Carapo Road; thence in a generally easterly direction along the Carapo Road to Jokhan Trace; thence in a generally northerly direction along Jokhan Trace to Unity Lane, south of T.&T.E.C. L.P. No. 5 on Jokhan Trace; thence in a generally north-westerly direction along Unity Lane to its western end at T.&T.E.C. L.P. No. 56; thence in a generally westerly direction along an imaginary line to the point on the east bank of the Mausica River; thence in a generally north-easterly direction along the east bank of the Mausica River to the point where it meets an imaginary line drawn westwards from T.&T.E.C. L.P. No. 65-2 on Race Course Road; thence in a generally easterly direction along the said imaginary line to T.&T.E.C. L.P. No. 65-2 on Race Course Road; thence in a generally easterly, southerly and again easterly direction along Race Course Road to O'Meara Road South; thence in a generally northerly direction along O'Meara Road South to its junction with the Churchill-Roosevelt Highway at the point of commencement.

#### **ELECTORAL DISTRICT OF CAURA/PARADISE/TACARIGUA**

Comprising the following Polling Divisions:

**1695, 1700, 1701, 1705, 1706, 1707, 1708,  
1710, 1750, 1755, 1760, 1765, 1875.**

**ELECTORATE – 10,497**

(In the following boundary descriptions, wherever a boundary line is described as passing along a road, street, avenue, trace or other roadway, the centre line of such road, street, avenue, trace or other roadway is indicated. Wherever ownership of land is indicated by name, it should be interpreted as referring to the current or previous ownership of such land.)

- NORTH-** From the point at a main ridge of hills forming part of the Northern Range where it is crossed by Tucuche Road proceeding eastwards along the said ridge of hills to the point at the north-eastern corner of lands reserved for the Caura Catchment Area.

- EAST-** From the last mentioned point proceeding in a generally southerly direction along the eastern boundary of lands reserved for the Caura Catchment Area to the point where the south-western corner of lands of M. A. Richards meets the eastern boundary of the Tacarigua Forest Reserve; thence proceeding south-westwards along an imaginary line to the point where the north-western corner of lands of W. A. Bruce abuts the eastern boundary of the Tacarigua Forest Reserve; thence in a generally southerly direction along the eastern boundary of the said Forest Reserve to its south-eastern corner at the northern boundary of lands of Baldeosingh; thence westwards along the northern boundaries of lands of Baldeosingh, Milne Home, the Five Rivers Estate and the St. Michael's Estate to the north-western corner of the last named estate where it abuts the north-eastern corner of State Lands; thence westwards along the northern boundary of the said State Lands to the point where it is crossed by the St. Michael's Road; thence in a generally southerly direction along the St. Michael's Road to Gittens Street; thence in a generally westerly direction along Gittens Street to Dandrade Street; thence in a generally southerly direction along Dandrade Street to its junction with the Eastern Main Road.
- SOUTH-** From the last mentioned point proceeding in a generally westerly direction along the Eastern Main Road to its junction with Baltazar Street.
- WEST-** From the last mentioned point proceeding in a generally north-westerly and then westerly direction along Baltazar Street to Upper Fairley Street; thence in a generally northerly direction along Upper Fairley Street to Bamboo Trace; thence in a generally north-westerly direction along Bamboo Trace to the point where it crosses the eastern boundary of lands on B.G. Singh; thence in a generally northerly direction along the eastern boundary of lands of B.G. Singh to its north-eastern corner where it abuts the western boundary of the El Dorado Estate; thence northwards along the western boundary of the El Dorado Estate to the south-eastern corner of Wardour Estate; thence north-westwards, north-eastwards and then south-eastwards along the southern, western and northern boundaries of Wardour Estate to the east bank of the Tucuragua Ravine; thence in a north-easterly direction along the east bank of the said ravine to a road reserve on the western boundary of the Arundel Estate; thence north-eastwards along the said road reserve to and along the western boundary of the Arundel Estate to Tumbason Road; thence in a generally northerly direction along Tumbason Road to Tucuche Road; thence in a generally northerly direction along Tucuche Road to the point where it crosses the main ridge of hills forming part of the Northern Range at the point of commencement.

### **ELECTORAL DISTRICT OF CLEAVER/D'ABADIE**

Comprising the following Polling Divisions:

**1943, 1945, 1950, 1954, 1955, 1959, 1960.**

**ELECTORATE - 10,992**

(In the following boundary descriptions, wherever a boundary line is described as passing along a road, street, avenue, trace or other roadway, the centre line of such road, street, avenue, trace or other roadway is indicated. Wherever ownership of land is indicated by name, it should be interpreted as referring to the current or previous ownership of such land.)

- NORTH-** From the point where the Arima Old Road crosses the east bank of the D'Abadie River at T.&T.E.C. L.P. No. T183 proceeding in a generally north-easterly direction along the Arima Old Road to the point where it crosses the western boundary of the Municipal Corporation Electoral Area of the Borough of Arima at the north-eastern corner of

lands of Rose Lemor now or formerly the property of Adrian Vincent.

**EAST -** From the last mentioned point proceeding in a generally south-easterly and then southerly direction along the western boundary of the Borough of Arima to John Shaw Avenue; thence in a generally north-easterly direction along John Shaw Avenue to the point where it crosses the west bank of the Mausica River; thence in a generally south-westerly direction along the west bank of the Mausica River to the point where it is crossed by the Churchill-Roosevelt Highway; thence in a generally south-easterly direction along the Churchill-Roosevelt Highway to O'Meara Road South; thence in a generally southerly direction along O'Meara Road South to Race Course Road; thence in a generally westerly and then south-westerly direction along Race Course Road to its southern end at T.&T.E.C. L.P. No 65-2; thence in a generally westerly direction along an imaginary line to the point on the west bank of the Mausica River; thence in a generally south-westerly direction along the west bank of the Mausica River to the point where it meets an imaginary line drawn westwards from the western end of Unity Lane at T.&T.E.C. L.P. No. 56; thence in a generally easterly direction along the said imaginary line to the western end of Unity Lane; thence in a generally south-easterly direction along Unity Lane to Jokhan Trace, south of T.&T.E.C. L.P. No. 5 on Jokhan Trace; thence in a generally southerly direction along Jokhan Trace to its junction with Carapo Road.

**SOUTH -** From the last mentioned point proceeding in a generally westerly direction along Carapo Road to its junction with Mausica Road South.

**WEST -** From the last mentioned point proceeding in a generally northerly direction along Mausica Road South into and along Mausica Road to the Eastern Main Road; thence in a generally easterly direction along the Eastern Main Road to the point where it crosses the east bank of the D'Abadie River; thence in a generally north-westerly direction along the east bank of the D'Abadie River to the point where it is crossed by the Arima Old Road at T.&T.E.C. L.P. No. T183 at the point of commencement.

### **ELECTORAL DISTRICT OF CUREPE/PASEA**

Comprising the following Polling Divisions:

**1545, 1550, 1555, 1560, 1565, 1570, 1575, 1576,  
1580, 1605, 1650, 1655, 1660, 1665, 1720, 1725**

**ELECTORATE - 10,417**

(In the following boundary descriptions, wherever a boundary line is described as passing along a road, street, avenue, trace or other roadway, the centre line of such road, street, avenue, trace or other roadway is indicated. Wherever ownership of land is indicated by name, it should be interpreted as referring to the current or previous ownership of such land.)

**NORTH-** From the junction of the Southern Main Road and the Eastern Main Road at Curepe Junction proceeding in a generally south-easterly and then easterly direction along the Eastern Main Road to its junction with Macoya Road.

- EAST -** From the last mentioned point proceeding in a generally south-easterly and then southerly direction along Macoya Road to its junction with the Churchill-Roosevelt Highway.
- SOUTH -** From the last mentioned point proceeding in a generally south-westerly direction along the Churchill-Roosevelt Highway to its junction with the Southern Main Road.
- WEST -** From the last mentioned point proceeding in a generally northerly direction along the Southern Main Road to its junction with the Eastern Main Road at Curepe Junction at the point of commencement.

### **ELECTORAL DISTRICT OF FIVE RIVERS**

Comprising the following Polling Divisions:

**1770, 1775, 1780, 1835, 1845, 1850, 1851, 1855.**

**ELECTORATE – 11,323**

(In the following boundary descriptions, wherever a boundary line is described as passing along a road, street, avenue, trace or other roadway, the centre line of such road, street, avenue, trace or other roadway is indicated. Wherever ownership of land is indicated by name, it should be interpreted as referring to the current or previous ownership of such land.)

- NORTH-** From the point where St. Michael's Road crosses the northern boundary of the Paradise Estate proceeding in a generally easterly direction along the northern boundary of the Paradise Estate to its north-eastern corner where it abuts the south-western corner of lands now or formerly owned by C. and D. Simmons at the western boundary of the

Five Rivers Estate; thence in a generally easterly, northerly and again easterly direction along the northern boundary of the Five Rivers Estate to and along the northern boundary of lands of Milne-Home to its north-eastern corner where it abuts the north-western corner of lands of Baldeosingh.

- EAST -** From the last mentioned point proceeding in a generally south-easterly and then south-westerly direction along the eastern boundary of lands of Milne-Home to the point where it abuts the south-western corner of lands of Lallgo; thence in a generally easterly direction along the southern boundary of lands of Lallgo to its south-eastern corner where it abuts Dunderhill Road; thence in a generally southerly direction along Dunderhill Road to Lopinot Road; thence in a generally southerly direction along Lopinot Road to its junction with the Priority Bus Route.
- SOUTH -** From the last mentioned point proceeding in a generally north-westerly direction along the Priority Bus Route to Railway Road; thence in a generally south-easterly and then south-westerly direction along Railway Road to the Eastern Main Road; thence in a generally north-westerly direction along Eastern Main Road to its junction with Dandrade Street.
- WEST -** From the last mentioned point proceeding in a generally northerly direction along Dandrade Street to Gittens Street; thence in a generally easterly direction along Gittens Street to St. Michael's Road; thence in a generally northerly direction along St. Michael's Road to the point where it crosses the northern boundary of the Paradise Estate at the point of commencement.

### **ELECTORAL DISTRICT OF KELLY VILLAGE/WARRENVILLE**

Comprising the following Polling Divisions:

**1796, 2694, 2695, 2710, 2720, 2730,  
2735, 2736, 2740, 2745**

**ELECTORATE - 10,539**

(In the following boundary descriptions, wherever a boundary line is described as passing along a road, street, avenue, trace or other roadway, the centre line of such road, street, avenue, trace or other roadway is indicated. Wherever ownership of land is indicated by name, it should be interpreted as referring to the current or previous ownership of such land.)

- NORTH -** From the point where the Uriah Butler Highway crosses the south bank of the Caroni River proceeding in a generally south-easterly direction along the south

bank of the Caroni River to the point where it is crossed by the Southern Main Road; thence in a generally south-easterly direction along the Southern Main Road to the Caroni South Bank Road; thence in a generally south-easterly direction along Caroni South Bank Road to Cemetery Street; thence northwards, eastwards and northwards along Cemetery Street to the point where it crosses the south bank of the Caroni River; thence in a generally south-easterly direction along the south bank of the Caroni River to the point where it is crossed by the Caroni South Bank Road.

**EAST -** From the last mentioned point proceeding in a generally south-westerly and then westerly direction along the Caroni South Bank Road to Madras Road; thence in a generally southerly, easterly and again southerly direction along Madras Road to the point where it crosses the north bank of the Guayamare River.

**SOUTH -** From the last mentioned point proceeding in a generally westerly direction along the north bank of the Guayamare River to the point where it crosses the eastern boundary of the Mon Plaisir Estate at Mon Plaisir Branch Trace; thence southwards along the said trace passing along the eastern boundary of the Mon Plaisir Estate to Mon Plaisir Road; thence westwards along Mon Plaisir Road to the Southern Main Road; thence southwards along the Southern Main Road to Cunupia Railway Station Road; thence westwards along Cunupia Railway Station Road to Munroe Road and continuing westwards along Munroe Road to its junction with the Uriah Butler Highway.

**WEST -** From the last mentioned point proceeding in a generally northerly direction along the Uriah Butler Highway to the point where it crosses the south bank of the Caroni River at the point of commencement.

## **ELECTORAL DISTRICT OF LA FLORISSANTE/LOPINOT**

Comprising the following Polling Divisions:

**1810, 1815, 1840, 1860, 1865, 1870, 1940, 1941, 1942**

**ELECTORATE – 9,806**

(In the following boundary descriptions, wherever a boundary line is described as passing along a road, street, avenue, trace or other roadway, the centre line of such road, street, avenue, trace or other roadway is indicated. Wherever ownership of land is indicated by name, it should be interpreted as referring to the current or previous ownership of such land.)

**NORTH-** From the point at the north-eastern corner of lands reserved for the Caura Catchment Area at the main ridge of hills forming part of the Northern Range proceeding in a generally easterly direction along the said ridge of hills forming part of the Northern Range to the point at the crest of a branch ridge of hills running

southwards from the Northern Range at Trigonometrical Station Guacharo No. 170.

**EAST -** From the most mentioned point proceeding in a generally southerly direction along the crest of the branch ridge of hills passing through Trigonometrical Station Guacharo No. 170 and Trigonometrical Station El Padre No. 168 to Trigonometrical Station Cangrejal No. 8; thence in a generally south-easterly direction along the said ridge of hills to Mausica Trigonometrical Station No. 172; thence in a generally southerly direction along the said ridge of hills to the point where it meets Calvary Branch Trace formerly known as Marine Trace; thence in a generally south-easterly direction along Calvary Branch Trace formerly known as Marine Trace to the point where it abuts the south-eastern corner of a parcel of land now or formerly owned by Werner Bruno Carl Hillebrand referred to in Volume 1385, Folio 125 of the Real Property Register Book as Alleulajah Estate; thence in a generally westerly direction along the southern boundary of the said parcel of land to the point where it is crossed by the west bank of the branch of the Mauxiquita Ravine; thence in a generally southerly direction along the west bank of the Mauxiquita Ravine to the point where it is crossed by the Arima Old Road at the western boundary of the Municipal Corporation Electoral Area of the Borough of Arima; thence in a generally westerly direction along the Arima Old Road to the point where it crosses the west bank of the Arima River at T.&T.E.C. L.P. No. T183; thence in a generally south-easterly direction along the west bank of the Arima River to the point where it is crossed by the Eastern Main Road.

**SOUTH-** From the last mentioned point proceeding in a generally westerly direction along the Eastern Main Road to the point where it crosses the west bank of the Arouca River; thence in a generally south-westerly direction along the west bank of the Arouca River to the point where it is crossed by the Priority Bus Route; thence in a generally north-westerly direction along the Priority Bus Route to Bon Air Gardens Road; thence in a generally south-westerly direction along Bon Air Gardens Road to Woodstar Avenue; thence in a generally north-westerly direction along Woodstar Avenue to the point where it crosses the west bank of a paved concrete drain at T.&T.E.C. L.P. No. 68, east of the Bon Air Primary School; thence in a generally south-westerly direction along the west bank of the said paved concrete drain to the point where it abuts the eastern end of Forde Street; thence in a generally westerly direction along Forde Street to Waterloo Road; thence in a generally northerly direction along Waterloo Road to the Eastern Main Road; thence in a generally westerly and then north-westerly direction along the Eastern Main Road to its junction with Railway Road.

**ELECTORAL DISTRICT OF LA FLORISSANTE/LOPINOT - Continued**

**WEST-** From the last mentioned point proceeding in a generally north-easterly and then north-westerly direction along Railway Road to the Priority Bus Route; thence in a generally south-easterly direction along the Priority Bus Route to Lopinot Road; thence in a generally northerly direction along Lopinot Road to Dunderhill Road; thence in a generally northerly direction along Dunderhill Road to the point where it abuts the south-eastern corner of lands of Lallgo; thence in a generally westerly direction along the southern boundary of the lands of Lallgo to its south-western corner where it abuts the eastern boundary of lands of Milne-Home; thence in a generally north-easterly and then north-westerly direction along the eastern boundary of lands of Milne-Home to its north-eastern corner where it abuts the north-western corner of lands of Baldeosingh; thence in a generally easterly direction along the northern boundary of lands of Baldeosingh to the point where it abuts the south-eastern corner of the Tacarigua Forest Reserve; thence in a generally northerly direction along the eastern boundary of the Tacarigua Forest Reserve to its north-eastern corner; thence in a generally north-easterly direction



along an imaginary line to the south-western corner of lands of M.A. Richards where it abuts the eastern boundary of lands reserved for the Caura Catchment Area; thence in a generally northerly direction along the eastern boundary of lands reserved for the Caura Catchment Area to its north-eastern corner at the main ridge of hills forming part of the Northern Range at the point of commencement.

### **ELECTORAL DISTRICT OF MACOYA/TRINCITY**

Comprising the following Polling Divisions:

**1730, 1731, 1735, 1740, 1741, 1745,  
1746, 1785, 1786, 1787, 1788**

**ELECTORATE – 10,810**

(In the following boundary descriptions, wherever a boundary line is described as passing along a road, street, avenue, trace or other roadway, the centre line of such road, street, avenue, trace or other roadway is indicated. Wherever ownership of land is indicated by name, it should be interpreted as referring to the current or previous ownership of such land.)

**NORTH-** From the junction of Macoya Road and the Eastern Main Road proceeding in a generally easterly direction along the Eastern Main Road to the point where it crosses the west bank of Hawkins Drain.

- EAST-** From the last mentioned point proceeding in a generally south-westerly direction along the west bank of Hawkins Drain to the point where it is crossed by Estate Road; thence in a generally easterly direction along Estate Avenue to Casselton Avenue; thence in a generally southerly direction along Casselton Avenue to the point where it crosses the south bank of the natural drain; thence in a generally easterly, southerly and again easterly direction along the south bank of the said natural drain to its confluence with a paved concrete drain at L.P. No. 6 on Lime Grove Road; thence in a generally southerly direction along the west bank of the said paved concrete drain west of 1<sup>st</sup> Street West Cane Farm Avenue to the point where it is crossed by Trincity Boulevard; thence in a generally south-easterly direction along Trincity Boulevard to Trincity Central Road passing west of the Trincity Mall; thence in a generally southerly direction along Trincity Central Road to its junction with the Churchill-Roosevelt Highway.
- SOUTH-** From the last mentioned point proceeding in a generally north-westerly direction along the Churchill-Roosevelt Highway to its junction with Macoya Road.
- WEST -** From the last mentioned point proceeding in a generally northerly and then north-westerly direction along Macoya Road to its junction with the Eastern Main Road at the point of commencement.

## **ELECTORAL DISTRICT OF MARACAS/SANTA MAGARITA**

Comprising the following Polling Divisions:

**1535, 1536, 1537, 1540, 1620,  
1880, 1885, 1890, 1895**

**ELECTORATE – 10,757**

(In the following boundary descriptions, wherever a boundary line is described as passing along a road, street, avenue, trace or other roadway, the centre line of such road, street, avenue, trace or other roadway is indicated. Wherever ownership of land is indicated by name, it should be interpreted as referring to the current or previous ownership of such land.)

- NORTH-** From the point where the south-western corner of lands of Carlos Prieto abuts the northern boundary of the Regional Municipality of Tunapuna/Piarco at the main ridge of hills forming part of the Northern Range proceeding in a generally easterly direction along the said ridge of hills to the point where it is crossed by Tucuche Road.

**EAST-** From the last mentioned point proceeding in a generally southerly direction along Tucuche Road to Tumbason Road; thence south-eastwards along Tumbason Road to the north-western corner of Arundel Estate; thence in a generally south-easterly direction along the western boundary of Arundel Estate to its south-western corner at a road reserve; thence in a south-westerly direction along the said road reserve to the east bank of the Tucuragua Ravine; thence in a south-westerly direction along the east bank of the said ravine to the northern boundary of Wardour Estate; thence westwards, south-westwards and then south-eastwards along the northern, western and southern boundaries of the Wardour Estate to the point where the southern boundary of the Wardour Estate abuts the north-western corner of lands of the Mount St. Benedict Monastery; thence in a generally south-westerly direction along the western boundary of the lands of Mount St. Benedict Monastery to the point where it abuts the eastern boundary of lands of J. Townsend; thence northwards along the eastern boundaries of the lands of J. Townsend, Domingo Ximanes and Miguel Lopez to a ridge of hills; thence in a generally south-westerly direction along the said ridge of hills to and along the western boundaries of lands of Miguel Lopez, Domingo Ximanes, Edmund Duriex and the lands of the Mount St. Benedict Monastery to the northern boundary of lands of Sahardee; thence eastwards and southwards along the northern and eastern boundaries of lands of Sahardee to the north-eastern corner of lands of Deenoo; thence southwards along the eastern boundary of lands of Deenoo to the point where it abuts the north-western corner of State Lands; thence in a generally easterly direction along the northern boundary of State Lands to the point at its north-eastern corner where it abuts the western boundary of lands of Jharee; thence southwards and eastwards along the western and southern boundaries of the lands of Jharee to the northern end of Noel Trace; thence in a generally south-easterly and then south-westerly direction along Noel Trace to the point where it crosses a ravine at L.P.No. 2; thence in a generally southerly direction along the west bank of the said ravine to the junction of Jordan Street and Gordon Street; thence in a generally westerly and then south-westerly direction along Gordon Street to Smart Street; thence in a generally south-easterly direction along Smart Street to Francis Street; thence in a generally southerly direction along Francis Street to its junction with the Eastern Main Road.

**ELECTORAL DISTRICT OF MARACAS/SANTA MAGARITA - Continued**

**SOUTH-** From the last mentioned point proceeding in a generally north-westerly direction along the Eastern Main Road to the point where it crosses the east bank of the St. Joseph River; thence in a generally northerly direction along the east bank of the St. Joseph River to the point where it is crossed by the Maracas Royal Road; thence in a generally northerly direction along the Maracas Royal Road to its junction with Balata Hill Road; thence in a generally north-westerly direction along Balata Hill Road to its western end; thence in a generally south-westerly direction along an imaginary line to the junction of Caiman Road North-East and Caiman Road North-West; thence in a generally north-westerly direction along Caiman Road North-West to its western end; thence in a generally westerly direction along an imaginary line to the point on the western boundary of the Regional Municipality of Tunapuna/Piarco.

**WEST-** From the last mentioned point proceeding in a generally northerly direction along the western boundary of the Regional Municipality of Tunapuna/Piarco to its

northern boundary; thence in a generally easterly direction along the northern boundary of the Regional Municipality of Tunapuna/Piarco, main ridge of hills forming part of the Northern Range, to the point at the south-western corner of lands of Carlos Prieto at the point of commencement.

### **ELECTORAL DISTRICT OF MAUSICA/MALONEY**

Comprising the following Polling Divisions:

**1805, 1806, 1807, 1808, 1809, 1811, 1812, 1813**

**ELECTORATE – 11,509**

(In the following boundary descriptions, wherever a boundary line is described as passing along a road, street, avenue, trace or other roadway, the centre line of such road, street, avenue, trace or other roadway is indicated. Wherever ownership of land is indicated by name, it should be interpreted as referring to the current or previous ownership of such land.)

**NORTH-** From the point where the Eastern Main Road crosses the east bank of the Arouca River proceeding in a generally easterly direction along the Eastern Main Road to its junction with Mausica Road.

- EAST-** From the last mentioned point proceeding in a generally southerly direction along Mausica Road to its junction with the Churchill-Roosevelt Highway.
- SOUTH-** From the last mentioned point proceeding in a generally westerly direction along the Churchill-Roosevelt Highway to the point where it abuts the south-eastern corner of lands of the Golden Grove Prison.
- WEST-** From the last mentioned point proceeding in a generally northerly direction along the eastern boundary of lands of the Golden Grove Prison to the point where it is crossed by the east bank of the Arouca River; thence in a generally north-easterly direction along the east bank of the Arouca River to the point where the Eastern Main Road crosses it at the point of commencement.

**ELECTORAL DISTRICT OF ST. AUGUSTINE SOUTH/PIARCO/ST. HELENA**

Comprising the following Polling Divisions:

**1585, 1590, 1591, 1592, 1596, 1600,  
1601, 1602, 1791, 1795, 2685**

**ELECTORATE – 10,933**

(In the following boundary descriptions, wherever a boundary line is described as passing along a road, street, avenue, trace or other roadway, the centre line of such road, street, avenue, trace or other roadway is indicated. Wherever ownership of land is indicated by name, it should be interpreted as referring to the current or previous ownership of such land.)

- NORTH-** From the junction of the Southern Main Road and the Churchill-Roosevelt Highway proceeding in a generally easterly direction along the Churchill-Roosevelt Highway to its junction with Mausica Road.

- EAST -** From the last mentioned point proceeding in a generally southerly direction along Mausica Road to its junction with Caroni North Bank Road; thence in a generally southerly direction along an imaginary line to the north bank of the Caroni River.
- SOUTH-** From the last mentioned point proceeding in a generally south-westerly direction along the north bank of the Caroni River to the point where it is crossed by El Carmen Branch Road; thence in a generally south-westerly direction along El Carmen Branch Road to Caroni Road; thence in a generally southerly direction along Caroni Road to the point where it crosses the north bank of the Guayamare River; thence in a generally south-westerly direction along the north bank of the Guayamare River to the point where it is crossed by Madras Road; thence in a generally northerly, westerly and again northerly direction along Madras Road to the Caroni South Bank Road; thence in a generally easterly and then northerly direction along the Caroni South Bank Road to the point where it crosses the north bank of the Caroni River; thence in a generally north-westerly direction along the north bank of the Caroni River to the point where it is crossed by the Caroni Cemetery Street; thence southwards, westwards and again southwards along Cemetery Street to the Caroni South Bank Road; thence in a generally north-westerly direction along the Caroni South Bank Road to the Southern Main Road; thence in a generally north-westerly direction along the Southern Main Road to the point where it crosses the north bank of the Caroni River.
- WEST-** From the last mentioned point proceeding in a generally north-westerly direction along the Southern Main Road to its junction with the Churchill-Roosevelt Highway at the point of commencement.

### **ELECTORAL DISTRICT OF VALSAYN/ST. JOSEPH**

Comprising the following Polling Divisions:

**1496, 1501, 1505, 1506, 1507, 1508, 1509, 1510,  
1511, 1512, 1513, 1514, 1515, 1520, 1525, 1530**

**ELECTORATE - 10,509**

(In the following boundary descriptions, wherever a boundary line is described as passing along a road, street, avenue, trace or other roadway, the centre line of such road, street, avenue, trace or other roadway is indicated. Wherever ownership of land is indicated by name, it should be interpreted as referring to the current or previous ownership of such land.)

- NORTH-** From the point on the western boundary of the Regional Municipality of Tunapuna/Piarco, where an imaginary line drawn westwards from the western end of Caiman Road North-West meets it; proceeding in a generally easterly direction along

the said imaginary line to the western end of Caiman Road North-West; thence in a generally south-easterly direction along Caiman Road North-West to Caiman Road North-East; thence in a generally north-easterly direction along an imaginary line to the western end of Balata Hill Road; thence in a generally south-easterly direction along the Balata Hill Road to its junction with Maracas Royal Road.

**EAST -** From the last mentioned point proceeding in a generally southerly direction along Maracas Royal Road to the point where it crosses the west bank of the St. Joseph River; thence in a generally southerly direction along the west bank of the St. Joseph River to the point where it is crossed by the Eastern Main Road; thence in a generally south-easterly direction along the Eastern Main Road to its junction with the Southern Main Road at Curepe Junction; thence in a generally southerly and then south-easterly direction along the Southern Main Road to the point where it crosses the north bank of the Caroni River.

**SOUTH -** From the last mentioned point proceeding in a generally westerly direction along the north bank of the Caroni River to the point where it is crossed by the Uriah Butler Highway.

**WEST -** From the last mentioned point proceeding in a generally northerly direction along the Uriah Butler Highway to its junction with the Eastern Main Road; thence in a generally easterly direction along the Eastern Main Road to its junction with Hutton Road; thence in a generally northerly direction along Hutton Road to L.P.No. 3 at the western boundary of the Regional Municipality of Tunapuna/Piarco; thence in a generally northerly and then north-westerly direction along the western boundary of the Regional Municipality of Tunapuna/Piarco to the point where it meets an imaginary line drawn westwards from the western end of Caiman Road North-West at the point of commencement.

## **ELECTORAL DISTRICT OF WALLERFIELD/LA HORQUETTA**

Comprising the following Polling Divisions:

**2053, 2059, 2061, 2064, 2066,  
2085, 2086, 2089, 2090, 2098**

**ELECTORATE – 10,164**

(In the following boundary descriptions, wherever a boundary line is described as passing along a road, street, avenue, trace or other roadway, the centre line of such road, street, avenue, trace or other roadway is indicated. Wherever ownership of land is indicated by name, it should be interpreted as referring to the current or previous ownership of such land.)

**NORTH-  
&  
EAST** From the point at the south-eastern corner of lands of Arthur Wellington proceeding in a generally north-easterly direction along an imaginary line to the eastern boundary of the Regional Municipality of Tunapuna/Piarco at Trigonometrical Station El Cerro Del Aripo on the crest of a ridge of hills forming the Eastern Watershed Reserve; thence in

a generally southerly direction along the eastern boundary of the said Regional Municipality of Tunapuna/Piarco to the Quare River to that spur on which Palmar Trigonometrical Station No. 86 is situate, to and along the said spur to the west bank of the Aripo River; thence in a generally south-westerly direction along the west bank of the Aripo River to its confluence with the Cumuto and Caroni Rivers.

**SOUTH-** From the last mentioned point proceeding in a generally westerly direction along the north bank of the Caroni River to the point where it meets an imaginary line drawn southwards from the junction of Leroy Calliste Avenue and Hadaway Boulevard.

**WEST -** From the last mentioned point proceeding in a generally northerly direction along the said imaginary line to the junction of Leroy Calliste Avenue and Hadaway Boulevard; thence in a generally northerly direction along Hadaway Boulevard to Tecoma Boulevard; thence in a generally easterly direction along Tecoma Boulevard to La Horquetta Boulevard; thence in a generally northerly and westerly direction along La Horquetta Boulevard to Sandpiper Avenue; thence in a generally northerly direction along Sandpiper Avenue to the point where it crosses the southern boundary of the Lands of the Santa Rosa Estate; thence in a generally north-easterly direction along the southern boundary of the Lands of the Santa Rosa Estate to its south eastern corner where it abuts Tumpuna Road South; thence in a generally northerly direction along Tumpuna Road South to the Churchill-Roosevelt Highway; thence in a generally north-easterly direction along the Churchill-Roosevelt Highway to the point where it crosses the east bank of the Arima River at the eastern boundary of the Municipal Corporation Electoral Area of the Borough of Arima; thence in a generally north-westerly direction along the east bank of the Arima River to the point where it meets an imaginary line drawn westwards from the western end of Grapefruit Crescent at T.&T.E.C. L.P. No. 53; thence in a generally easterly direction along the said imaginary line to the western end of Grapefruit Crescent; thence in a generally easterly direction along Grapefruit Crescent to Lime Bud Boulevard West; thence in a generally easterly direction along Lime Bud Boulevard West to its eastern end where it meets an imaginary line drawn westwards from T.&T.E.C. L.P. No. 60 on Pinto Road; thence in a generally easterly direction along the said imaginary line to T.&T.E.C. L.P. No. 60 at the junction of Pinto Road and Lime Bud Boulevard East; thence in a generally easterly direction along Lime Bud Boulevard East to the point where it crosses the south bank of a natural watercourse at T.&T.E.C. L.P. No. 50A; thence in a generally north-easterly direction along the south bank of the natural watercourse to the point where it is crossed by the western boundary of Wallerfield;

### **ELECTORAL DISTRICT OF WALLERFIELD/LA HORQUETTA - Continued**

thence in a generally north-westerly direction along the western boundary of Wallerfield to the point where it is crossed by Punette Avenue; thence in a generally north-easterly direction along Punette Avenue to Demerara Road; thence in a generally north-westerly direction along Demerara Road to the Eastern Main Road; thence in a generally easterly direction along the Eastern Main Road to the Heights of Guanapo Road; thence in a generally northerly direction along the Heights of Guanapo Road to Providence Road; thence in a generally northerly direction along Providence Road to its junction with La Laja Road; thence in a generally easterly direction along an imaginary line to the south-western corner of lands of Jean Dundas; thence in a generally easterly direction along the southern boundary of lands of Jean Dundas to its south-eastern corner where it abuts the western boundary of lands of Arthur Wellington; thence southwards and eastwards along the western and southern boundaries of lands of Arthur Wellington to its south-eastern corner at the point of commencement.



**APPENDIX R**

**THE DISTRIBUTION OF POLLING DIVISIONS**

**APPENDIX R**

**THE DISTRIBUTION OF POLLING DIVISIONS**

- (1) name of Electoral District  
 (2) according to Electoral District as recommended in this Report  
 (3) according to Electoral District as recommended in the 2011 Report

**MUNICIPAL CORPORATION  
 PORT OF SPAIN**

1	2	3
NAME OF ELECTORAL DISTRICT	POLLING DIVISIONS WITHIN ELECTORAL DISTRICT	ELECTORAL DISTRICT IN WHICH POLLING DIVISIONS FORMERLY EXISTED
BELMONT EAST (7 P.D's)	0795, 0800, 0805, 0810, 0855, 0860, 0865	<u>Belmont East</u> 0795, 0800, 0805, 0810, 0855, 0860, 0865

BELMONT NORTH AND WEST (11 P.D's)	0785, 0790, 0820, 0823, 0825, 0840, 0845, 0850, 0870, 0875, 0880	<u>Belmont North and West</u> 0785, 0790, 0820, 0823, 0825, 0840, 0845, 0850, 0870, 0875, 0880
BELMONT SOUTH (10 P.D's)	0715, 0730, 0735, 0740, 0745, 0750, 0755, 0760, 0765, 0770	<u>Belmont South</u> 0715, 0730, 0735, 0740, 0745, 0750, 0755, 0760, 0765, 0770
EAST DRY RIVER (11 P.D's)	0640, 0645, 0650, 0655, 0660, 0665, 0670, 0675, 0680, 0720, 0725	<u>East Dry River</u> 0640, 0645, 0650, 0655, 0660, 0665, 0670, 0675, 0680, 0720, 0725
NORTHERN PORT-OF-SPAIN (11 P.D's)	0385, 0390, 0395, 0400, 0450, 0500, 0505, 0775, 0780, 0830, 0835	<u>Northern Port-of-Spain</u> 0385, 0390, 0395, 0400, 0450, 0500, 0505, 0775, 0780, 0830, 0835
SOUTHERN PORT-OF-SPAIN (11 P.D's)	0345, 0370, 0375, 0380, 0415, 0420, 0425, 0480, 0530, 0535, 0540	<u>Southern Port-of-Spain</u> 0345, 0370, 0375, 0380, 0415, 0420, 0425, 0480, 0530, 0535, 0540

**PORT OF SPAIN CONTINUED**

1	2	3
NAME OF ELECTORAL DISTRICT	POLLING DIVISIONS WITHIN ELECTORAL DISTRICT	ELECTORAL DISTRICT IN WHICH POLLING DIVISIONS FORMERLY EXISTED
ST. ANN'S RIVER CENTRAL (11 P.D's)	0585, 0590, 0595, 0600, 0605, 0610, 0615, 0620, 0625, 0630, 0635	<u>St. Ann's River Central</u> 0585, 0590, 0595, 0600, 0605, 0610, 0615, 0620, 0625, 0630, 0635
ST. ANN'S RIVER NORTH (6 P.D's)	0685, 0690, 0695, 0700, 0705, 0710	<u>St. Ann's River North</u> 0685, 0690, 0695, 0700, 0705, 0710
ST. ANN'S RIVER SOUTH	0550, 0560, 0570, 0575, 0580	<u>St. Ann's River South</u> 0550, 0560, 0570, 0575, 0580

(5 P.D's)		
ST. JAMES EAST (9 P.D's)	0200, 0270, 0275, 0280, 0285, 0300, 0305, 0310, 0315	<u>St. James East</u> 0200, 0270, 0275, 0280, 0285, 0300, 0305, 0310, 0315
ST. JAMES WEST (7 P.D's)	0235, 0240, 0245, 0250, 0255, 0260, 0265	<u>St. James West</u> 0235, 0240, 0245, 0250, 0255, 0260, 0265
WOODBROOK (12 P.D's)	0290, 0295, 0320, 0321, 0325, 0330, 0335, 0340, 0350, 0355, 0360, 0365	<u>Woodbrook</u> 0290, 0295, 0320, 0321, 0325, 0330, 0335, 0340, 0350, 0355, 0360, 0365

**MUNICIPAL CORPORATION  
SAN FERNANDO**

1	2	3
NAME OF ELECTORAL DISTRICT	POLLING DIVISIONS WITHIN ELECTORAL DISTRICT	ELECTORAL DISTRICT IN WHICH POLLING DIVISIONS FORMERLY EXISTED
COCOYEA/TAROUBA (9 P.D's)	3886, 3887, 3888, 3889, 3980, 3985, 3986, 3987, 4012	<u>Cocoyea/Tarouba</u> 3886, 3887, 3888, 3889, 3980, 3985, 3986, 3987, 4012
LES EFFORTS EAST/CIPERO (16 P.D's)	4055, 4060, 4061, 4065, 4070, 4075, 4080, 4085, 4090, 4165, 4170, 4185, 4186, 4190, 4191, 4195	<u>Les Efforts East/Cipero</u> 4055, 4060, 4061, 4065, 4070, 4075, 4080, 4085, 4090, 4165, 4170, 4185, 4186, 4190, 4191, 4195
		<u>Les Efforts West/La Romain</u>

LES EFFORTS WEST/LA ROMAIN (11 P.D's)	3766, 3786, 3875, 3876, 3878, 3879, 3880, 3881, 4180, 4181, 4182	3766, 3786, 3875, 3876, 3878, 3879, 3880, 3881, 4180, 4181, 4182
MARABELLA EAST (9 P.D's)	3955, 3956, 3957, 3960, 3961, 3962, 3963, 3965, 3981	<u>Marabella East</u> 3955, 3956, 3957, 3960, 3961, 3962, 3963, 3965, 3981
MARABELLA SOUTH/ VISTABELLA (9 P.D's)	4000, 4005, 4006, 4025, 4030, 4031, 4035, 4036, 4115	<u>Marabella South/ Vistabella</u> 4000, 4005, 4006, 4025, 4030, 4031, 4035, 4036, 4115
MARABELLA WEST (9 P.D's)	3970, 3971, 3972, 3975, 3990, 3991, 3992, 3993, 3995	<u>Marabella West</u> 3970, 3971, 3972, 3975, 3990, 3991, 3992, 3993, 3995
MON REPOS/NAVET (14 P.D's)	4010, 4013, 4015, 4020, 4040, 4041, 4045, 4046, 4049, 4050, 4051, 4100, 4101, 4105	<u>Mon Repos/Navet</u> 4010, 4013, 4015, 4020, 4040, 4041, 4045, 4046, 4049, 4050, 4051, 4100, 4101, 4105
PLEASANTVILLE (9 P.D's)	3892, 4052, 4053, 4054, 4056, 4057, 4058, 4059, 4062	<u>Pleasantville</u> 3892, 4052, 4053, 4054, 4056, 4057, 4058, 4059, 4062
SPRINGVALE/PARADISE (12 P.D's)	4110, 4120, 4125, 4130, 4135, 4140, 4145, 4150, 4151, 4155, 4160, 4175	<u>Springvale/Paradise</u> 4110, 4120, 4125, 4130, 4135, 4140, 4145, 4150, 4151, 4155, 4160, 4175

**MUNICIPAL CORPORATION  
ARIMA**

<b>1</b>	<b>2</b>	<b>3</b>
<b>NAME OF ELECTORAL DISTRICT</b>	<b>POLLING DIVISIONS WITHIN ELECTORAL DISTRICT</b>	<b>ELECTORAL DISTRICT IN WHICH POLLING DIVISIONS FORMERLY EXISTED</b>
ARIMA CENTRAL (6 P.D's)	1975, 1976, 1980, 1981, 1982, 2041	<u>Arima Central</u> 1975, 1976, 1980, 1981, 1982, 2041
ARIMA NORTHEAST (9 P.D's)	2005, 2010, 2015, 2020, 2025, 2030, 2035, 2040, 2096	<u>Arima NorthEast</u> 2005, 2010, 2015, 2020, 2025 2030, 2040, 2096  <u>From: Tumpuna</u> 2035

ARIMA WEST/O'MEARA (5 P.D's)	1961, 1979, 1985, 1990, 1991	<u>Arima West/O'Meara</u> 1961, 1979, 1985, 1990, 1991
CALVARY (7 P.D's)	1936, 1937, 1938, 1946, 1995, 1996, 2000	<u>Calvary</u> 1936, 1938, 1946, 1995, 1996, 2000  <u>From: Arma NorthEast</u> 1937
MALABAR NORTH (5 P.D's)	1965, 1971, 1972, 1977, 1978	<u>Malabar North</u> 1965, 1971, 1972, 1977, 1978,
MALABAR SOUTH (5 P.D's)	1967, 1968, 1969, 1970, 1973	<u>Malabar South</u> 1967, 1968, 1969, 1970, 1973
TUMPUNA ( 6 P.D's)	1966, 1983, 2045, 2046, 2047, 2091	<u>Tumpuna</u> 1966, 2045, 2046, 2047, 2091  <u>From: Malabar South</u> 1983

**MUNICIPAL CORPORATION  
POINT FORTIN**

1	2	3
NAME OF ELECTORAL DISTRICT	POLLING DIVISIONS WITHIN ELECTORAL DISTRICT	ELECTORAL DISTRICT IN WHICH POLLING DIVISIONS FORMERLY EXISTED
CAP-DE-VILLE/FANNY VILLAGE (5 P.D's)	4592, 4593, 4780, 4781, 4782	<u>Cap-de-Ville/Fanny Village</u> 4592, 4593, 4780, 4781, 4782
EGYPT (6 P.D's)	4706, 4755, 4756, 4757, 4768, 4769	<u>Egypt</u> 4706, 4755, 4756, 4757, 4768, 4769
		<u>Hollywood</u>

HOLLYWOOD (5 P.D's)	4765, 4766, 4767, 4775, 4776	4765, 4766, 4767, 4775, 4776
NEWLANDS/MAHAICA (8 P.D's)	4710, 4725, 4730, 4735, 4740, 4745, 4750, 4770	<u>Newlands/Mahaica</u> 4710, 4725, 4730, 4735, 4740, 4745, 4750, 4770
NEW VILLAGE (4 P.D's)	4591, 4705, 4707, 4760	<u>New Village</u> 4591, 4705, 4707, 4760
TECHIER/GUAPO (7 P.D's)	4676, 4695, 4696, 4697, 4700, 4715, 4720	<u>Techier/Guapo</u> 4676, 4695, 4696, 4697, 4700, 4715, 4720

**MUNICIPAL CORPORATION  
CHAGUANAS**

1	2	3
NAME OF ELECTORAL DISTRICT	POLLING DIVISIONS WITHIN ELECTORAL DISTRICT	ELECTORAL DISTRICT IN WHICH POLLING DIVISIONS FORMERLY EXISTED
CHARLIEVILLE (6 P.D's)	2750, 2755, 2875, 2880, 2885, 2915	<u>Charlieville</u> 2750, 2755, 2875, 2880, 2885, 2915
CUNUPIA (12 P.D's)	2705, 2715, 2716, 2718, 2719, 2770, 2771, 2772, 2815, 2816, 2817, 2818	<u>Cunupia</u> 2705, 2715, 2716, 2718, 2719, 2770, 2771, 2772, 2815, 2816, 2817, 2818
		<u>Edinburgh/Longdenville</u>

EDINBURGH/LONGDENVILLE (11 P.D's)	2800, 2835, 2840, 2842, 2843, 2844, 2845, 2846, 2847, 2848, 2849	2800, 2835, 2840, 2842, 2843, 2844, 2845, 2846, 2847, 2848, 2849
ENTERPRISE NORTH/ ESMERALDA (8 P.D's)	2700, 2781, 2810, 2820, 2822, 2823, 2824, 2827	<u>Enterprise North/Esmeralda</u> 2700, 2781, 2810, 2820, 2822, 2823, 2824, 2827
ENTERPRISE SOUTH (6 P.D's)	2825, 2828, 2829, 2830, 2831, 2832	<u>Enterprise South</u> 2825, 2828, 2829, 2830, 2831, 2832
FELICITY/ENDEAVOUR (10 P.D's)	2890, 2905, 2906, 2910, 2920, 2925, 2926, 2930, 2935, 2975	<u>Felicity/Endeavour</u> 2890, 2905, 2906, 2910, 2920, 2925, 2926, 2930, 2935, 2975
MONTROSE (13 P.D's)	2814, 2819, 2821, 2826, 2850, 2851, 2852, 2853, 2855, 2856, 2857, 2858, 2900	<u>Montrose</u> 2814, 2819, 2821, 2826, 2850, 2851, 2852, 2853, 2855, 2856, 2857, 2858, 2900
MUNROE ROAD/ CARONI SAVANNAH (10 P.D's)	2760, 2761, 2762, 2765, 2860, 2865, 2866, 2867, 2870, 2871	<u>Munroe Road/ Caroni Savannah</u> 2760, 2761, 2762, 2765, 2860, 2865, 2866, 2867, 2870, 2871

**REGIONAL CORPORATION  
COUVA / TABAQUITE / TALPARO**

1	2	3
NAME OF ELECTORAL DISTRICT	POLLING DIVISIONS WITHIN ELECTORAL DISTRICT	ELECTORAL DISTRICT IN WHICH POLLING DIVISIONS FORMERLY EXISTED
BALMAIN/CALCUTTA NO. 2 (9 PD's)	3056, 3061, 3066, 3085, 3090, 3092, 3097, 3098, 3100	<u>Balmain/Calcutta No. 2</u> 3056, 3061, 3066, 3085, 3090, 3092, 3097, 3098, 3100
BRECHIN CASTLE / ESPERANZA (14 P.D's)	3091, 3120, 3195, 3196, 3197, 3198, 3199, 3200, 3201, 3206, 3210, 3215, 3220, 3225	<u>Brechin Castle/Esperanza</u> 3091, 3120, 3195, 3196, 3197, 3198, 3199, 3200, 3201, 3206, 3210, 3215, 3220, 3225
		<u>California/Point Lisas</u>



CALIFORNIA/POINT LISAS (18 P.D's)	3121, 3122, 3123, 3124, 3125, 3126, 3127, 3150, 3151, 3152, 3155, 3160, 3165, 3170, 3175, 3180, 3185, 3190	3121, 3122, 3123, 3124, 3125, 3126, 3127, 3150, 3151, 3152, 3155, 3160, 3165, 3170, 3175, 3180, 3185, 3190
CAPARO/MAMORAL (12 P.D's)	2655, 2660, 2665, 2786, 2790, 2795, 2796, 3015, 3020, 3025, 3030, 3075	<u>Caparo/Mamoral</u> 2655, 2660, 2665, 2786, 2790, 2795, 2796, 3015, 3020, 3025, 3030, 3075
CARATAL/TORTUGA (17 P.D's)	3080,3081, 3205, 3245, 3250, 3270, 3271, 3272, 3275, 3276, 3280, 3281, 3282, 3285, 3286, 3287, 3290	<u>Caratal/Tortuga</u> 3080, 3081, 3205, 3245, 3250, 3270, 3271, 3272, 3275, 3276, 3280,3281, 3282, 3285, 3286, 3287,3290
CARLI BAY/CALCUTTA NO. 3/ MC BEAN (12 P.D's)	3094, 3095, 3096, 3105, 3110, 3115, 3130, 3135, 3136, 3140, 3145, 3146	<u>Carli Bay/Calcutta No. 3/Mc Bean</u> 3094, 3095, 3096, 3105, 3110, 3115, 3130, 3135, 3136, 3140, 3145, 3146
CLAXTON BAY/POINTE-A- PIERRE (13 P.D's)	3230, 3235, 3240, 3295, 3296, 3300, 3305, 3310, 3315, 3320, 3325, 3330, 3331	<u>Claxton Bay/Pointe-a-Pierre</u> 3230, 3235, 3240, 3295, 3296, 3300, 3305, 3310, 3315, 3320, 3325, 3330, 3331
FREEPORT/CHICKLAND (12 P.D's)	3010, 3035, 3040, 3045, 3046, 3047, 3050, 3051, 3052, 3060, 3065, 3070	<u>Freeport/Chickland</u> 3010, 3035, 3040, 3045, 3046, 3047, 3050, 3051, 3052, 3060, 3065, 3070

**COUVA/TABAQUITE/TALPARO CONTINUED**

1	2	3
NAME OF ELECTORAL DISTRICT	POLLING DIVISIONS WITHIN ELECTORAL DISTRICT	ELECTORAL DISTRICT IN WHICH POLLING DIVISIONS FORMERLY EXISTED
GASPARILLO/BONNE AVENTURE (11 P.D's)	3335, 3340, 3341, 3345, 3350, 3351, 3352, 3353, 3355, 3356, 3360	<u>Gasparillo/Bonne Aventure</u> 3335, 3340, 3341, 3345, 3350, 3351, 3352, 3353, 3355, 3356, 3360
LAS LOMAS/SAN RAFAEL (8 P.D's)	2055, 2680, 2690, 2691, 2692, 2693, 2706, 2717	<u>Las Lomas/San Rafael</u> 2055, 2680, 2690, 2691, 2692, 2693, 2706, 2717
LONGDENVILLE/TALPARO (12 P.D's)	2056, 2060, 2065, 2070, 2075, 2080, 2670, 2671, 2675, 2780,	<u>Longdenville/Talparo</u> 2056, 2060, 2065, 2070, 2075, 2080, 2670, 2671, 2675, 2780,

	2785, 2805	2785, 2805
PERSEVERANCE/WATERLOO (15 P.D's)	2945, 2950, 2955, 2960, 2961, 2962, 2963, 2964, 2980, 2981, 2982, 2985, 2986, 2987, 2991	<u>Perseverance/Waterloo</u> 2945, 2950, 2955, 2960, 2961, 2962, 2963, 2964, 2980, 2981, 2982, 2985, 2986, 2987, 2991
PIPARO/SAN PEDRO/ TABAQUITE (13 P.D's)	2590, 2635, 2636, 2640, 2641, 2645, 2650, 3255, 3260, 3261, 3265, 3266, 3365	<u>Piparo/San Pedro/Tabaquite</u> 2590, 2635, 2636, 2640, 2641, 2645, 2650, 3255, 3260, 3261, 3265, 3266, 3365
ST. MARY'S / CARLSEN FIELD (12 P.D's)	2841, 2990, 2992, 2993, 2994, 2995, 2996, 3000, 3001, 3002, 3005, 3006	<u>St. Mary's / Carlsen Field</u> 2841, 2990, 2992, 2993, 2994, 2995, 2996, 3000, 3001, 3002, 3005, 3006

**REGIONAL CORPORATION  
DIEGO MARTIN**

1	2	3
NAME OF ELECTORAL DISTRICT	POLLING DIVISIONS WITHIN ELECTORAL DISTRICT	ELECTORAL DISTRICT IN WHICH POLLING DIVISIONS FORMERLY EXISTED
BAGATELLE/BLUE BASIN (12 PD's)	0125, 0126, 0127, 0128, 0129, 0131, 0132, 0133, 0134,0135, 0136, 0137	<u>Bagatelle/Blue Basin</u> 0125, 0126, 0127, 0128, 0129, 0131, 0132, 0133, 0134,0135, 0136, 0137
BELLE VUE/BOISSIERE NO. 1 (13 P.D's)	0190, 0195, 0205, 0207, 0210, 0215, 0216, 0218, 0219, 0220, 0223, 0224, 0225	<u>Belle Vue/Boissiere No. 1</u> 0190, 0195, 0205, 0207, 0210, 0215, 0216, 0218, 0219, 0220, 0223, 0224, 0225

CHAGUARAMAS/ POINT CUMANA (16 P.D's)	0005, 0010, 0011, 0015, 0020, 0021, 0022, 0025, 0026, 0030, 0031, 0032, 0033, 0034, 0035, 0036	<u>Chaguaramas/ Point Cumana</u> 0005, 0010, 0011, 0015, 0020, 0021, 0022, 0025, 0026, 0030, 0031, 0032, 0033, 0034, 0035, 0036
COVIGNE/RICHPLAIN (14 P.D's)	0082, 0083, 0084, 0105, 0106, 0107, 0108, 0109, 0115, 0120, 0121, 0122, 0123, 0124	<u>Covigne/Richplain</u> 0082, 0083, 0084, 0105, 0106, 0107, 0108, 0109, 0115, 0120, 0121, 0122, 0123, 0124
DIAMONDVALE (12 P.D's)	0100, 0102, 0103, 0104, 0110, 0111, 0112, 0113, 0114, 0116, 0117, 0118	<u>Diamondvale</u> 0100, 0102, 0103, 0104, 0110, 0111, 0112, 0113, 0114, 0116, 0117, 0118
GLENCOE/GOODWOOD/ LA PUERTA (15 P.D's)	0040, 0041, 0042, 0043, 0045, 0046, 0047, 0070, 0071, 0072, 0075, 0076, 0077, 0080, 0081	<u>Glencoe/Goodwood/ La Puerta</u> 0040, 0041, 0042, 0043, 0045, 0046, 0047, 0070, 0071, 0072, 0075, 0076, 0077, 0080, 0081
MOKA/BOISSIERE NO. 2 (14 P.D's)	0140, 0141, 0145, 0146, 0165, 0166, 0167, 0168, 0170, 0171, 0175, 0176, 0180, 0185	<u>Moka/Boissiere No. 2</u> 0140, 0141, 0145, 0146, 0165, 0166, 0167, 0168, 0170, 0171, 0175, 0176, 0180, 0185

## DIEGO MARTIN CONTINUED

1	2	3
NAME OF ELECTORAL DISTRICT	POLLING DIVISIONS WITHIN ELECTORAL DISTRICT	ELECTORAL DISTRICT IN WHICH POLLING DIVISIONS FORMERLY EXISTED
MORNE COCO/ALYCE GLEN (11 P.D's)	0055, 0060, 0065, 0067, 0158, 0159, 0160, 0161, 0162, 0163, 0164,	<u>Morne Coco/Alyce Glen</u> 0055, 0060, 0065, 0067, 0158, 0159, 0160, 0161, 0162, 0163, 0164
PETIT VALLEY/COCORITE (14 P.D's)	0050, 0051, 0052, 0053, 0054, 0056, 0066, 0226, 0227, 0228, 0229, 0230, 0231, 0232,	<u>Petit Valley/Cocorite</u> 0050, 0051, 0052, 0053, 0054, 0056, 0066, 0226, 0227, 0228, 0229, 0230, 0231, 0232
		<u>St. Lucien/Cameron Hill</u>

ST. LUCIEN/CAMERON HILL (12 P.D's)	0085, 0086, 0090, 0095, 0130, 0150, 0151, 0152, 0153, 0155, 0156, 0157,	0085, 0086, 0090, 0095, 0130, 0150, 0151, 0152, 0153, 0155, 0156, 0157
---------------------------------------	---	--

**REGIONAL CORPORATION  
MAYARO/RIO CLARO**

<b>1</b>	<b>2</b>	<b>3</b>
<b>NAME OF ELECTORAL DISTRICT</b>	<b>POLLING DIVISIONS WITHIN ELECTORAL DISTRICT</b>	<b>ELECTORAL DISTRICT IN WHICH POLLING DIVISIONS FORMERLY EXISTED</b>
BICHE/CHARUMA (10 P.D's)	2360, 2361, 2411, 2530, 2535, 2540, 2615, 2620, 2625, 2630	<u>Biche/Charuma</u> 2360, 2361, 2411, 2530, 2535, 2540, 2615, 2620, 2625, 2630
COCAL/MAFEKING (9 P.D's)	2410, 2414, 2415, 2416, 2417, 2418, 2420, 2425, 2430	<u>Cocal/Mafeking</u> 2410, 2414, 2415, 2416, 2417, 2418, 2420, 2425, 2430
ECCLESVILLE	2500, 2525, 2545, 2550, 2555,	<u>Ecclesville</u> 2500, 2525, 2545, 2550, 2555,

(9 P.D's)	2556, 2560, 2565, 2566	2556, 2560, 2565, 2566
MAYARO/GUAYAGUAYARE (8 P.D's)	2435, 2440, 2450, 2451, 2452, 2455, 2456, 2501	<u>Mayaro/Guayaguayare</u> 2435, 2440, 2450, 2451, 2452, 2455, 2456, 2501
RIO CLARO NORTH (6 P.D's)	2595, 2600, 2601, 2605, 2606, 2610	<u>Rio Claro North</u> 2595, 2600, 2601, 2605, 2606, 2610
RIO CLARO SOUTH/CAT'S HILL (9 P.D's)	2505, 2506, 2515, 2570, 2575, 2576, 2580, 2581, 2585	<u>Rio Claro South/ Cat's Hill</u> 2505, 2506, 2515, 2570, 2575, 2576, 2580, 2581, 2585

**REGIONAL CORPORATION  
PENAL/DEBE**

1	2	3
NAME OF ELECTORAL DISTRICT	POLLING DIVISIONS WITHIN ELECTORAL DISTRICT	ELECTORAL DISTRICT IN WHICH POLLING DIVISIONS FORMERLY EXISTED
BARRACKPORE WEST (6 P.D's)	3710, 3715, 3720, 3725, 4230, 4235	<u>Barrackpore West</u> 3710, 3715, 3720, 3725, 4230, 4235
BRONTE (8 P.D's)	3690, 3695, 3820, 3825, 3830, 3835, 3840, 3870	<u>Bronte</u> 3690, 3695, 3820, 3825, 3830, 3835, 3840, 3870
DEBE EAST/L'ESPERANCE/	3730, 3800, 3810, 3815, 3871	<u>Debe East/L'Esperance/ Union Hall</u> 3730, 3800, 3810, 3815, 3871

UNION HALL (5 P.D's)		
DEBE WEST (10 P.D's)	3735, 3736, 3740, 3745, 3750, 4215, 4220, 4225, 4330, 4335	<u>Debe West</u> 3735, 3736, 3740, 3745, 4215, 4220, 4225, 4330, 4335  <u>From: La Fortune</u> 3750
LA FORTUNE (7 P.D's)	3760, 3765, 3770,3775, 3776, 3780, 3781	<u>La Fortune</u> 3760, 3765, 3770,3775,3776, 3780  <u>From: Palmiste/Hermitage</u> 3781
PALMISTE/HERMITAGE (8 P.D's)	3755, 3785, 3787, 3790, 3791, 3795, 3805, 3877	<u>Palmiste/Hermitage</u> 3755, 3785, 3787, 3790, 3791, 3795, 3877  <u>From: Debe East/L'Esperance/Union Hall</u> 3805

**PENAL/DEBE CONTINUED**

1	2	3
NAME OF ELECTORAL DISTRICT	POLLING DIVISIONS WITHIN ELECTORAL DISTRICT	ELECTORAL DISTRICT IN WHICH POLLING DIVISIONS FORMERLY EXISTED
PENAL (8 P.D's)	4275, 4280, 4285, 4290, 4320, 4325, 4345, 4350	<u>Penal</u> 4275, 4280, 4285, 4290, 4320, 4325, 4345, 4350
QUINAM/MORNE DIABLO (9 P.D's)	4255, 4260, 4265, 4295, 4300, 4305, 4310, 4315, 4355	<u>Quinam/Morne Diablo</u> 4255, 4260, 4265, 4295, 4300, 4305, 4310, 4315, 4355
ROCHARD/BARRACKPORE EAST	3700, 3705, 4240, 4245,4250, 4270	<u>Rochard/Barrackpore East</u> 3700, 3705, 4240, 4245,4250, 4270

(6 P.D's)

**REGIONAL CORPORATION  
PRINCES TOWN**

1	2	3
NAME OF ELECTORAL DISTRICT	POLLING DIVISIONS WITHIN ELECTORAL DISTRICT	ELECTORAL DISTRICT IN WHICH POLLING DIVISIONS FORMERLY EXISTED
BEN LOMOND/HARDBARGAIN/ WILLIAMSVILLE (13 P.D's)	3374, 3375, 3376, 3377, 3380, 3385, 3386, 3387, 3388, 3390, 3391, 3620, 3625	<u>Ben Lomond/Hardbargain/ Williamsville</u> 3374, 3375, 3376, 3377, 3380, 3385, 3386, 3387, 3388, 3390, 3391, 3620, 3625
CORINTH/CEDAR HILL (15 P.D's)	3845, 3850, 3855, 3860, 3872, 3885,3890, 3891, 3895, 3900, 3905, 3911, 3920, 3925, 3930	<u>Corinth/Cedar Hill</u> 3845, 3850, 3855, 3860, 3872, 3885, 3890, 3891, 3895, 3900, 3905, 3911, 3920, 3925, 3930

FIFTH COMPANY (13 P.D's)	3490, 3495, 3550, 3555, 3560, 3561, 3562, 3565, 3566, 3567, 3570, 3571, 3572	<u>Fifth Company</u> 3490, 3495, 3550, 3555, 3560, 3561, 3562, 3565, 3566, 3567, 3570, 3571, 3572
HINDUSTAN/ST. MARY'S (8 P.D's)	3425, 3430, 3500, 3505, 3510, 3515, 3530, 3535	<u>Hindustan/ St. Mary's</u> 3425, 3430, 3500, 3505, 3510, 3515, 3530, 3535
INVERNESS/PRINCES TOWN SOUTH (13 P.D's)	3575, 3630, 3650, 3660, 3661, 3662, 3665, 3670, 3675, 3676, 3680, 3681, 3685	<u>Inverness/Princes Town South</u> 3575, 3630, 3650, 3660, 3661, 3662, 3665, 3670, 3675, 3676, 3680, 3681, 3685
LENGUA/INDIAN WALK (7 P.D's)	3540, 3545, 3580, 3581, 3585, 3590, 3655	<u>Lengua/Indian Walk</u> 3540, 3545, 3580, 3581, 3585, 3590, 3655
MORUGA (13 P.D's)	3435, 3440, 3445, 3450, 3455, 3460, 3465, 3470, 3475, 3480, 3481, 3482, 3485	<u>Moruga</u> 3435, 3440, 3445, 3450, 3455, 3460, 3465, 3470, 3475, 3480, 3481, 3482, 3485
NEW GRANT/TABLELAND (10 P.D's)	3395, 3396, 3405, 3410, 3415, 3420, 3520, 3525, 3526, 3605	<u>New Grant/Tableland</u> 3395, 3396, 3405, 3410, 3415, 3420, 3520, 3525, 3526, 3605

**PRINCES TOWN CONTINUED**

1	2	3
NAME OF ELECTORAL DISTRICT	POLLING DIVISIONS WITHIN ELECTORAL DISTRICT	ELECTORAL DISTRICT IN WHICH POLLING DIVISIONS FORMERLY EXISTED
REFORM/MANAHAMBRE (11 P.D's)	3366, 3367, 3370, 3910, 3915, 3935, 3940, 3945, 3950, 4011, 4016	<u>Reform/Manahambre</u> 3366, 3367, 3370, 3910, 3915, 3935, 3940, 3945, 3950, 4011, 4016
ST. JULIEN/PRINCES TOWN NORTH (9 P.D's)	3400, 3595, 3600, 3606, 3610, 3615, 3635, 3640, 3645	<u>St. Julien/Princes Town North</u> 3400, 3595, 3600, 3606, 3610, 3615, 3635, 3640, 3645



**REGIONAL CORPORATION  
SANGRE GRANDE**

1	2	3
NAME OF ELECTORAL DISTRICT	POLLING DIVISIONS WITHIN ELECTORAL DISTRICT	ELECTORAL DISTRICT IN WHICH POLLING DIVISIONS FORMERLY EXISTED
CUMUTO / TAMANA (13 PD's)	2189, 2190, 2195, 2200, 2201, 2370,2375, 2380, 2385, 2390, 2395,2400, 2405	<u>Cumuto / Tamana</u> 2189, 2190, 2195, 2200, 2201, 2370,2375, 2380, 2385, 2390, 2395,2400, 2405
MANZANILLA (13 P.D's)	2265, 2270, 2275, 2315, 2316, 2320, 2321, 2325, 2330, 2335, 2340, 2345, 2350	<u>Manzanilla</u> 2265, 2270, 2275, 2315, 2316, 2320, 2321, 2325, 2330, 2335, 2340, 2345, 2350

SANGRE GRANDE NORTHEAST (10 P.D's)	2180, 2230, 2235, 2240, 2241, 2242, 2243, 2244, 2245, 2246	<u>Sangre Grande NorthEast</u> 2180, 2230, 2235, 2240, 2241, 2242, 2243, 2244, 2245, 2246
SANGRE GRANDE NORTHWEST (12 P.D's)	2205, 2206, 2207, 2208, 2210, 2211, 2212, 2214, 2215, 2216, 2220, 2225	<u>Sangre Grande NorthWest</u> 2205, 2206, 2207, 2208, 2210, 2211, 2212, 2214, 2215, 2216, 2220, 2225
SANGRE GRANDE SOUTH (9 P.D's)	2290, 2295, 2296, 2297, 2300, 2301, 2305, 2310, 2365	<u>Sangre Grande South</u> 2290, 2295, 2296, 2297, 2300, 2301, 2305, 2310, 2365
TOCO / FISHING POND (14 P.D's)	2110, 2115, 2120, 2125, 2130, 2135, 2140, 2145, 2150, 2155, 2160, 2165, 2170, 2260	<u>Toco / Fishing Pond</u> 2110, 2115, 2120, 2125, 2130, 2135, 2140, 2145, 2150, 2155, 2160, 2165, 2170, 2260
VALENCIA (4 P.D's)	2100, 2101, 2105, 2185	<u>Valencia</u> 2100, 2101, 2105, 2185
VEGA DE OROPOUCHE (10 P.D's)	2175, 2250, 2251, 2252, 2255, 2280, 2281, 2282, 2285, 2286	<u>Vega De Oropouche</u> 2175, 2250, 2251, 2252, 2255, 2280, 2281, 2282, 2285, 2286

**REGIONAL CORPORATION  
SAN JUAN / LAVENTILLE**

1	2	3
NAME OF ELECTORAL DISTRICT	POLLING DIVISIONS WITHIN ELECTORAL DISTRICT	ELECTORAL DISTRICT IN WHICH POLLING DIVISIONS FORMERLY EXISTED
ARANGUEZ / WARNER VILLAGE (17 PD's)	1410, 1411, 1415, 1416, 1420, 1425, 1430, 1431, 1432, 1435, 1465, 1466, 1467, 1470, 1475, 1500, 2741	<u>Aranguez / Warner Village</u> 1410, 1411, 1415, 1416, 1420, 1425, 1430, 1431, 1432, 1435, 1465, 1466, 1467, 1470, 1475, 1500, 2741
BARATARIA (17 P.D's)	1320, 1325, 1330, 1335, 1336, 1337, 1340, 1345, 1350, 1355, 1360, 1365, 1370, 1375, 1380, 1395, 1405	<u>Barataria</u> 1320, 1325, 1330, 1335, 1336, 1337, 1340, 1345, 1350, 1355, 1360, 1365, 1370, 1375, 1380, 1395, 1405

BEETHAM / PICTON (8 P.D's)	1255, 1260, 1265, 1270, 1275, 1280, 1285, 1290	<u>Beetham / Picton</u> 1255, 1260, 1265, 1270, 1275, 1280, 1285, 1290
CALEDONIA / UPPER MALICK (14 P.D's)	1146, 1147, 1148, 1149, 1151, 1152, 1153, 1154, 1155, 1156, 1160, 1165, 1170, 1176	<u>Caledonia / Upper Malick</u> 1146, 1147, 1148, 1149, 1151, 1152, 1153, 1154, 1155, 1156, 1160, 1165, 1170, 1176
FEBEAU / BOURG MULATRESSE (7 P.D's)	0951, 0953, 1010, 1015, 1020, 1025, 1026	<u>Febeau / Bourg Mulatresse</u> 0951, 0953, 1010, 1015, 1020, 1025, 1026
MARACAS BAY / SANTA CRUZ / LA FILLETTE (13 P.D's)	0920, 0921, 0922, 0923, 0925, 0930, 0935, 0940, 0945, 0950, 0952, 1905, 1910	<u>Maracas Bay / Santa Cruz / La Fillette</u> 0920, 0921, 0922, 0923, 0925, 0930, 0935, 0940, 0945, 0950, 0952, 1905, 1910
MORVANT (12 P.D's)	0995, 1000, 1005, 1145, 1171, 1175, 1180, 1184, 1185, 1186, 1205, 1315	<u>Morvant</u> 0995, 1000, 1005, 1145, 1171, 1175, 1180, 1184, 1185, 1186, 1205, 1315

## SAN JUAN/LAVENTILLE CONTINUED

1	2	3
NAME OF ELECTORAL DISTRICT	POLLING DIVISIONS WITHIN ELECTORAL DISTRICT	ELECTORAL DISTRICT IN WHICH POLLING DIVISIONS FORMERLY EXISTED
PETIT BOURG / MOUNT LAMBERT/CHAMPS FLEURS (17 P.D's)	1030, 1031, 1032, 1035, 1036, 1037, 1040, 1041, 1042, 1045, 1046, 1047, 1050, 1480, 1485, 1490, 1495	<u>Petit Bourg / Mount Lambert / Champs Fleurs</u> 1030, 1031, 1032, 1035, 1036, 1037, 1040, 1041, 1042, 1045, 1046, 1047, 1050, 1480, 1485, 1490, 1495
SAN JUAN EAST (17 P.D's)	1055, 1060, 1065, 1070, 1075, 1080, 1085, 1385, 1390, 1400, 1436, 1440, 1445, 1450, 1455, 1460, 1461	<u>San Juan East</u> 1055, 1060, 1065, 1070, 1075, 1080, 1085, 1385, 1390, 1400, 1436, 1440, 1445, 1450, 1455, 1460, 1461

SAN JUAN WEST (14 P.D's)	1090, 1095, 1100, 1105, 1106, 1110, 1120, 1125, 1130, 1135, 1140, 1141, 1142, 1150	<u>San Juan West</u> 1090, 1095, 1100, 1105, 1106, 1110, 1120, 1125, 1130, 1135, 1140, 1141, 1142, 1150
ST. ANNS / CASCADE / MON REPOS WEST (15 P.D's)	0885, 0890, 0895, 0900, 0905, 0910, 0915, 0955, 0956, 0957, 0958, 0960, 0965, 0970, 1200	<u>St. Anns / Cascade / Mon Repos West</u> 0885, 0890, 0895, 0900, 0905, 0910, 0915, 0955, 0956, 0957, 0958, 0960, 0965, 0970, 1200
ST. BARBS / CHINAPOO (9 P.D's)	0975, 0980, 0985, 0990, 1201, 1240, 1241, 1245, 1250	<u>St. Barbs / Chinapoo</u> 0975, 0980, 0985, 0990, 1201, 1240, 1241, 1245, 1250
SUCCESS / TROU MACAQUE (15 P.D's)	1190, 1195, 1196, 1206, 1210, 1215, 1220, 1225, 1230, 1235, 1294, 1295, 1300, 1305, 1310	<u>Success / Trou Macaque</u> 1190, 1195, 1196, 1206, 1210, 1215, 1220, 1225, 1230, 1235, 1294, 1295, 1300, 1305, 1310

**REGIONAL CORPORATION  
SIPARIA**

1	2	3
NAME OF ELECTORAL DISTRICT	POLLING DIVISIONS WITHIN ELECTORAL DISTRICT	ELECTORAL DISTRICT IN WHICH POLLING DIVISIONS FORMERLY EXISTED
AVOCAT / SAN FRANCIQUE NORTH (12 PD's)	4200, 4201, 4205, 4210, 4211, 4385, 4387, 4388, 4390, 4391, 4395, 4400	<u>Avocat / San Francique North</u> 4200, 4201, 4205, 4210, 4211, 4385, 4387, 4388, 4390, 4391, 4395, 4400
BRIGHTON / VESSIGNY (15 P.D's)	4620, 4625, 4632, 4640, 4645, 4650, 4655, 4660, 4665, 4670, 4675, 4677, 4680, 4685, 4690	<u>Brighton / Vessigny</u> 4620, 4625, 4632, 4640, 4645, 4650, 4655, 4660, 4665, 4670, 4675, 4677, 4680, 4685, 4690
		<u>Cedros</u>

CEDROS (10 P.D's)	4790, 4795, 4805, 4810, 4815, 4820, 4825, 4830, 4835, 4840	4790, 4795, 4805, 4810, 4815, 4820, 4825, 4830, 4835, 4840
ERIN (12 P.D's)	4530, 4535, 4555, 4570, 4575, 4580, 4585, 4590, 4595, 4600, 4785, 4800	<u>Erin</u> 4530, 4535, 4555, 4570, 4575, 4580, 4585, 4590, 4595, 4600, 4785, 4800
MON DESIR (9 P.D's)	4410, 4415, 4420, 4425, 4430, 4435, 4500, 4505, 4605	<u>Mon Desir</u> 4410, 4415, 4420, 4425, 4430, 4435, 4500, 4505, 4605
OTAHEITE / ROUSILLAC (6 P.D's)	4405, 4610, 4615, 4630, 4631, 4635	<u>Otaheite / Rousillac</u> 4405, 4610, 4615, 4630, 4631, 4635
PALO SECO (11 P.D's)	4450, 4455, 4465, 4470, 4471, 4540, 4541, 4550, 4560, 4565, 4576	<u>Palo Seco</u> 4450, 4455, 4465, 4470, 4471, 4540, 4541, 4550, 4560, 4565, 4576
SIPARIA EAST / SAN FRANCIQUE SOUTH (12 P.D's)	4340, 4346, 4351, 4360, 4365, 4370, 4375, 4380, 4386, 4445, 4446, 4460	<u>Siparia East / San Francique South</u> 4340, 4346, 4351, 4360, 4365, 4370, 4375, 4380, 4386, 4445, 4446, 4460
SIPARIA WEST / FYZABAD (13 P.D's)	4440, 4447, 4475, 4480, 4481, 4485, 4490, 4495, 4510, 4511, 4515, 4520, 4525	<u>Siparia West / Fyzabad</u> 4440, 4447, 4475, 4480, 4481, 4485, 4490, 4495, 4510, 4511, 4515, 4520, 4525

**REGIONAL CORPORATION  
TUNAPUNA/PIARCO**

1	2	3
NAME OF ELECTORAL DISTRICT	POLLING DIVISIONS WITHIN ELECTORAL DISTRICT	ELECTORAL DISTRICT IN WHICH POLLING DIVISIONS FORMERLY EXISTED
AUZONVILLE/TUNAPUNA (18 P.D's)	1610, 1615, 1625, 1630, 1631, 1632,1633, 1634, 1635, 1636, 1640,1645, 1670, 1675, 1680, 1685,1690, 1715	<u>Auzonville/Tunapuna</u> 1610, 1625, 1630, 1631, 1632, 1633, 1634, 1635, 1636, 1640, 1645, 1670, 1675, 1680, 1685, 1690, 1715  <u>From: Maracas/Santa Magarita</u> 1615
BLANCHISSEUSE/SANTA ROSA	1915, 1920, 1925, 1930, 1935,	<u>Blanchisseuse/Santa Rosa</u> 1915, 1920, 1925, 1930, 1935,

(15 P.D's)	2082, 2083, 2084, 2087, 2088, 2092, 2093, 2094, 2095, 2097	2082, 2083, 2084, 2087, 2088, 2092, 2093, 2094, 2095, 2097
BON AIR/AROUCA/CANE FARM (12 P.D's)	1789, 1816, 1817, 1818, 1819, 1820, 1821, 1825, 1830, 1831, 1832, 1833	<u>Bon Air/Arouca/Cane Farm</u> 1789, 1816, 1817, 1818, 1819, 1820, 1821, 1825, 1830, 1831, 1832, 1833
CARAPO (12 P.D's)  <i>New Electoral District Created</i>	1957, 1958, 2048, 2049, 2050, 2051, 2052, 2054, 2057, 2058, 2062, 2063	<u>D'Abadie/Carapo</u> 1957, 1958, 2048, 2049, 2050, 2051, 2052, 2057, 2058,  <u>Wallerfield/La Horquetta</u> 2054, 2062, 2063
CAURA/PARADISE/TACARIGUA (13 P.D's)	1695, 1700, 1701, 1705, 1706, 1707,1708, 1710, 1750, 1755, 1760,1765,1875	<u>Caura/Paradise/Tacarigua</u> 1700, 1701, 1705, 1706, 1707, 1708, 1750, 1755, 1760, 1765, 1875  <u>From: Auzonville/Tunapuna</u> 1695, 1710
CLEAVER/D'ABADIE (7 P.D's)	1943, 1945, 1950, 1954, 1955, 1959, 1960	<u>D'Abadie/Carapo</u> 1954, 1955, 1959, 1960  <u>From: La Florissante/Cleaver</u> 1943, 1945, 1950

**TUNAPUNA/PIARCO CONTINUED**

1	2	3
NAME OF ELECTORAL DISTRICT	POLLING DIVISIONS WITHIN ELECTORAL DISTRICT	ELECTORAL DISTRICT IN WHICH POLLING DIVISIONS FORMERLY EXISTED
CUREPE/PASEA (16 P.D's)	1545, 1550, 1555, 1560, 1565, 1570, 1575, 1576, 1580, 1605, 1650, 1655, 1660, 1665, 1720, 1725	<u>Curepe/Pasea</u> 1545, 1550, 1555, 1560, 1565, 1570, 1575, 1576, 1580, 1605, 1650, 1655, 1660, 1665, 1720, 1725
FIVE RIVERS (8 P.D's)	1770, 1775, 1780, 1835, 1845, 1850, 1851, 1855	<u>Five Rivers/Lopinot</u> 1780, 1835, 1845, 1850, 1851, 1855  <u>From: Caura/Paradise/Tacarigua</u> 1770, 1775

KELLY VILLAGE/ WARRENVILLE (10 P.D's)	1796, 2694, 2695, 2710, 2720, 2730, 2735, 2736, 2740, 2745	<u>Kelly Village/Warrenville</u> 1796, 2694, 2695, 2710, 2720, 2730, 2735, 2736, 2740, 2745
LA FLORISSANTE/LOPINOT (9 P.D's)	1810, 1815, 1840, 1860, 1865, 1870, 1940, 1941, 1942	<u>La Florissante/Cleaver</u> 1810, 1860, 1940, 1941, 1942  <u>From: Bon Air/Arouca/Cane Farm</u> 1815  <u>From: Five Rivers/Lopinot</u> 1840, 1865, 1870
MACOYA/TRINCITY (11 P.D's)	1730, 1731, 1735, 1740, 1741, 1745, 1746, 1785, 1786, 1787, 1788	<u>Macoya/Trincity</u> 1730, 1731, 1735, 1740, 1741, 1745, 1746, 1785, 1786, 1787, 1788
MARACAS/SANTA MAGARITA (9 P.D's)	1535, 1536, 1537, 1540, 1620, 1880, 1885, 1890, 1895	<u>Maracas/Santa Magarita</u> 1535, 1536, 1537, 1540, 1620, 1880, 1885, 1890, 1895
MAUSICA/MALONEY (8P.D's)	1805, 1806, 1807, 1808, 1809, 1811, 1812, 1813	<u>Mausica/Maloney</u> 1805, 1806, 1807, 1808, 1809, 1811, 1812, 1813

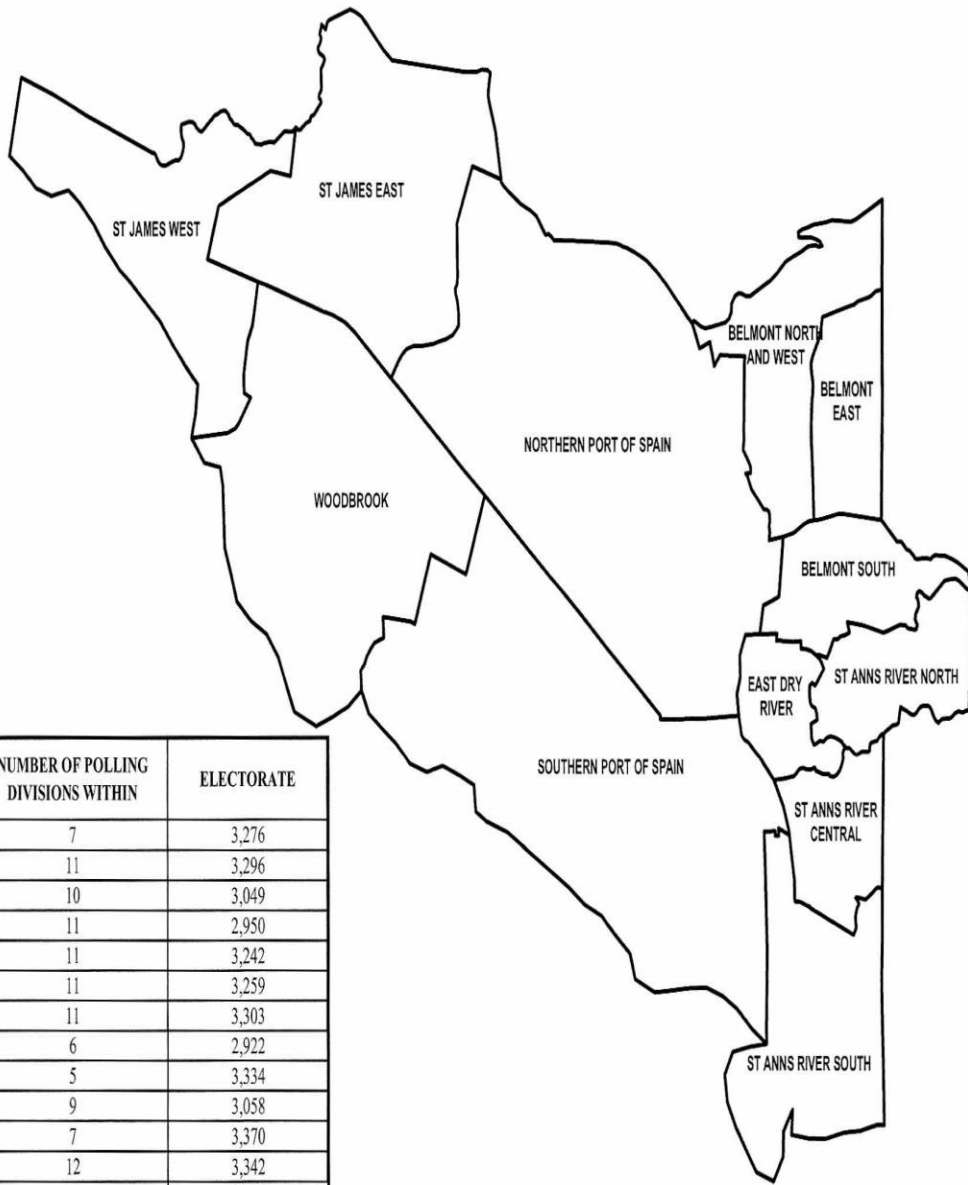
## TUNAPUNA/PIARCO CONTINUED

1	2	3
NAME OF ELECTORAL DISTRICT	POLLING DIVISIONS WITHIN ELECTORAL DISTRICT	ELECTORAL DISTRICT IN WHICH POLLING DIVISIONS FORMERLY EXISTED
ST. AUGUSTINE SOUTH/ PIARCO/ST. HELENA (11 P.D's)	1585, 1590, 1591, 1592, 1596, 1600, 1601, 1602, 1791, 1795, 2685	<u>St. Augustine South/ Piarco/ St. Helena</u> 1585, 1590, 1591, 1592, 1596, 1600, 1601, 1602, 1791, 1795, 2685
VALSAYN/ST. JOSEPH (16 P.D's)	1496, 1501, 1505, 1506, 1507, 1508, 1509, 1510, 1511, 1512, 1513, 1514, 1515, 1520, 1525, 1530	<u>Valsayn/St. Joseph</u> 1496, 1501, 1505, 1506, 1507, 1508, 1509, 1510, 1511, 1512, 1513, 1514, 1515, 1520, 1525, 1530

WALLERFIELD/LA HORQUETTA (10 P.D's)	2053, 2059, 2061, 2064, 2066, 2085, 2086, 2089, 2090, 2098	<u>Wallerfield/La Horquetta</u> 2053, 2059, 2061, 2064, 2066, 2085, 2086, 2098  <u>From: Blanchisseuse/Santa Rosa</u> 2089, 2090
---	---	---



MUNICIPAL CORPORATION ELECTORAL AREA  
MAP OF PORT-OF-SPAIN



NAME OF ELECTORAL DISTRICTS	NUMBER OF POLLING DIVISIONS WITHIN	ELECTORATE
1. BELMONT EAST	7	3,276
2. BELMONT NORTH AND WEST	11	3,296
3. BELMONT SOUTH	10	3,049
4. EAST DRY RIVER	11	2,950
5. NORTHERN PORT-OF-SPAIN	11	3,242
6. SOUTHERN PORT-OF-SPAIN	11	3,259
7. ST. ANNS RIVER CENTRAL	11	3,303
8. ST. ANNS RIVER NORTH	6	2,922
9. ST. ANNS RIVER SOUTH	5	3,334
10. ST. JAMES EAST	9	3,058
11. ST. JAMES WEST	7	3,370
12. WOODBROOK	12	3,342
TOTAL	111	38,401

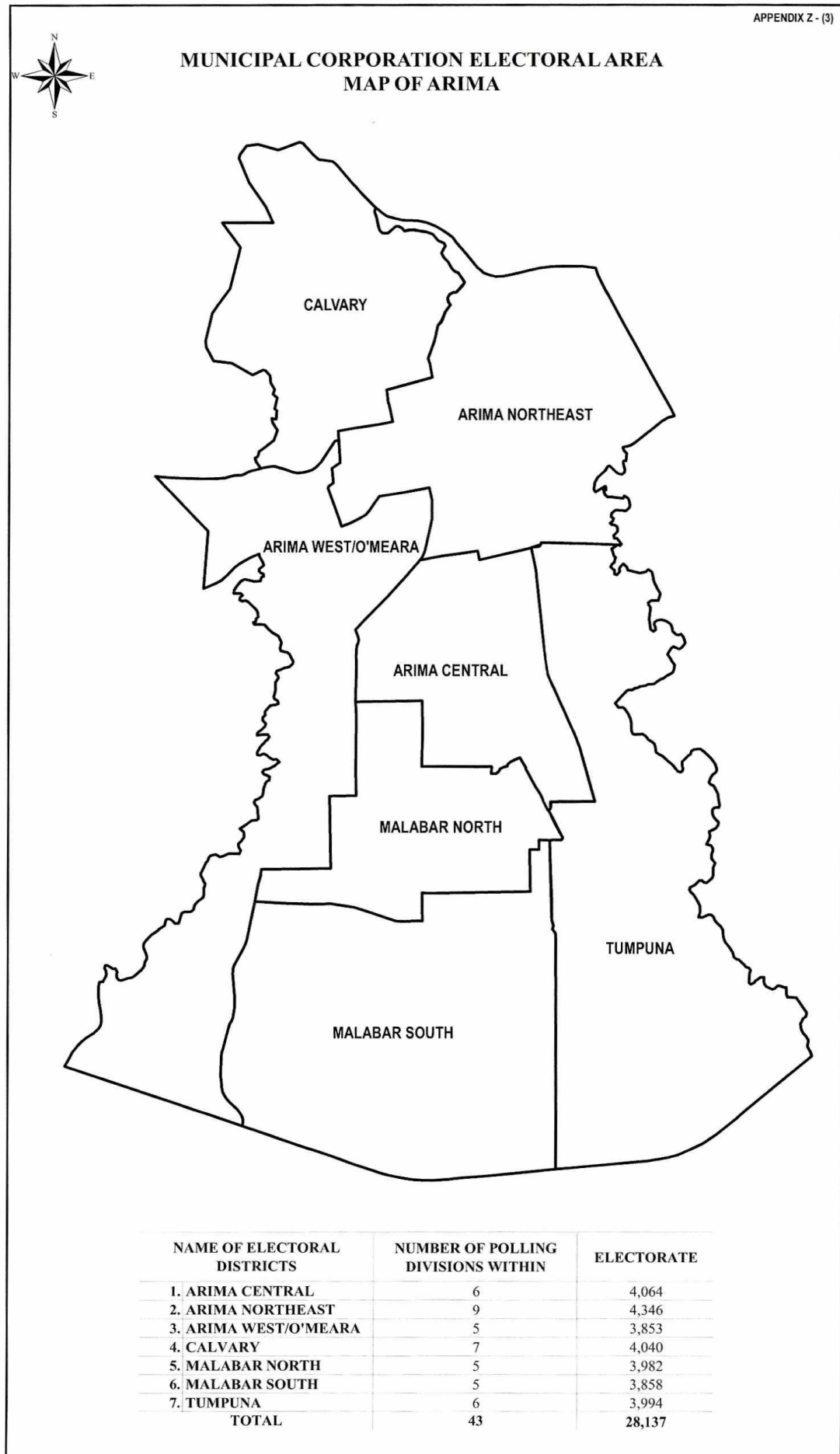




**MUNICIPAL CORPORATION ELECTORAL AREA  
MAP OF SAN FERNANDO**



NAME OF ELECTORAL DISTRICTS	NUMBER OF POLLING DIVISIONS WITHIN	ELECTORATE
1. COCOYEA/TAROUBA	9	6,125
2. LES EFFORTS EAST/CIPERO	16	5,052
3. LES EFFORTS WEST/LA ROMAIN	11	5,564
4. MARABELLA EAST	9	6,095
5. MARABELLA SOUTH/VISTABELLA	9	5,125
6. MARABELLA WEST	9	5,330
7. MON REPOS/NAVET	14	6,022
8. PLEASANTVILLE	9	5,629
9. SPRINGVALE/PARADISE	12	5,401
<b>TOTAL</b>	<b>98</b>	<b>50,343</b>

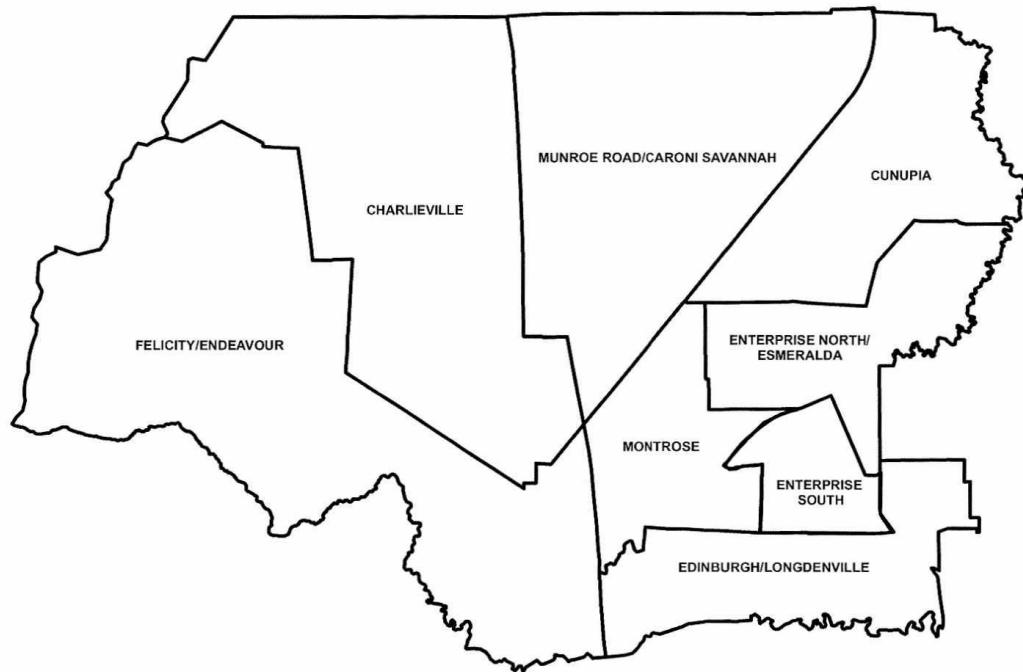


**MUNICIPAL CORPORATION ELECTORAL AREA  
MAP OF POINT FORTIN**



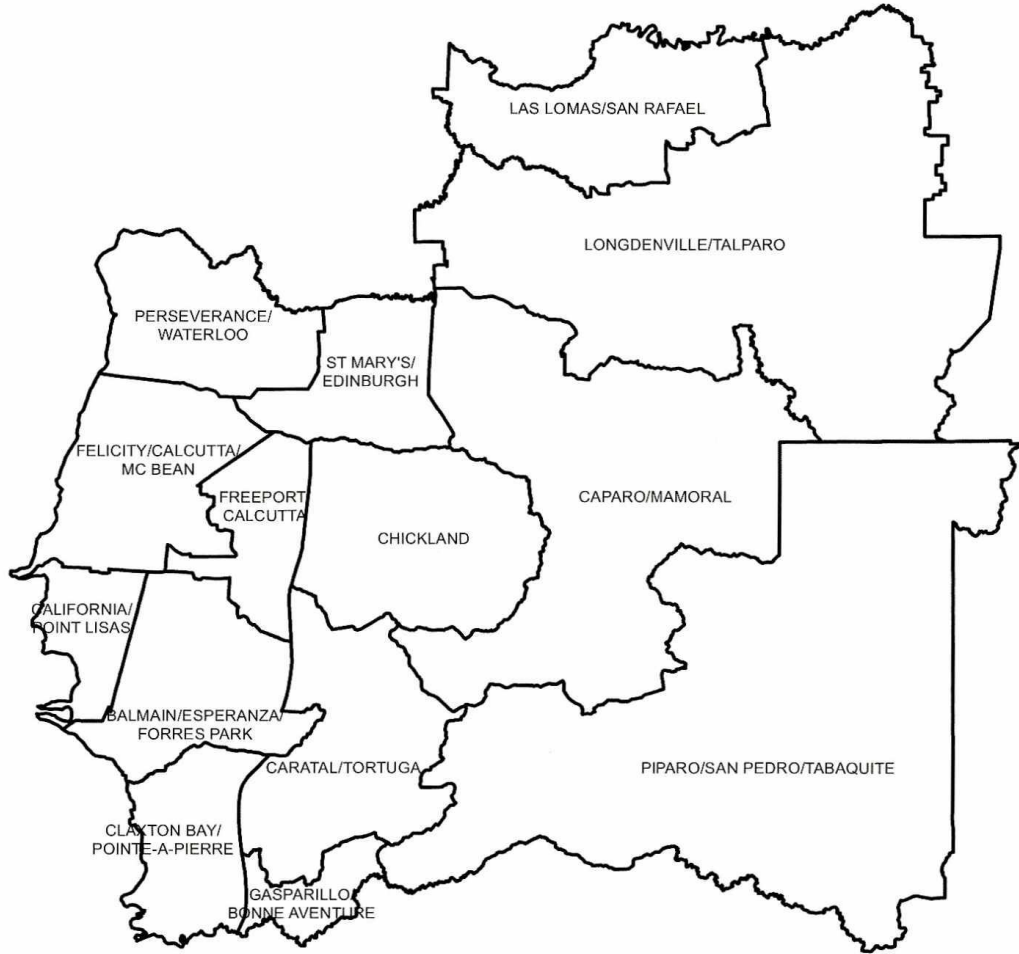
NAME OF ELECTORAL DISTRICTS	NUMBER OF POLLING DIVISIONS WITHIN	ELECTORATE
1. CAP-DE-VILLE/FANNY VILLAGE	5	2,612
2. EGYPT	6	3,084
3. HOLLYWOOD	5	2,615
4. NEWLANDS/MAHAICA	4	2,658
5. NEW VILLAGE	8	2,750
6. TECHIER/GUAPO	7	2,838
<b>TOTAL</b>	<b>35</b>	<b>16,557</b>

**MUNICIPAL CORPORATION ELECTORAL AREA  
MAP OF CHAGUANAS**

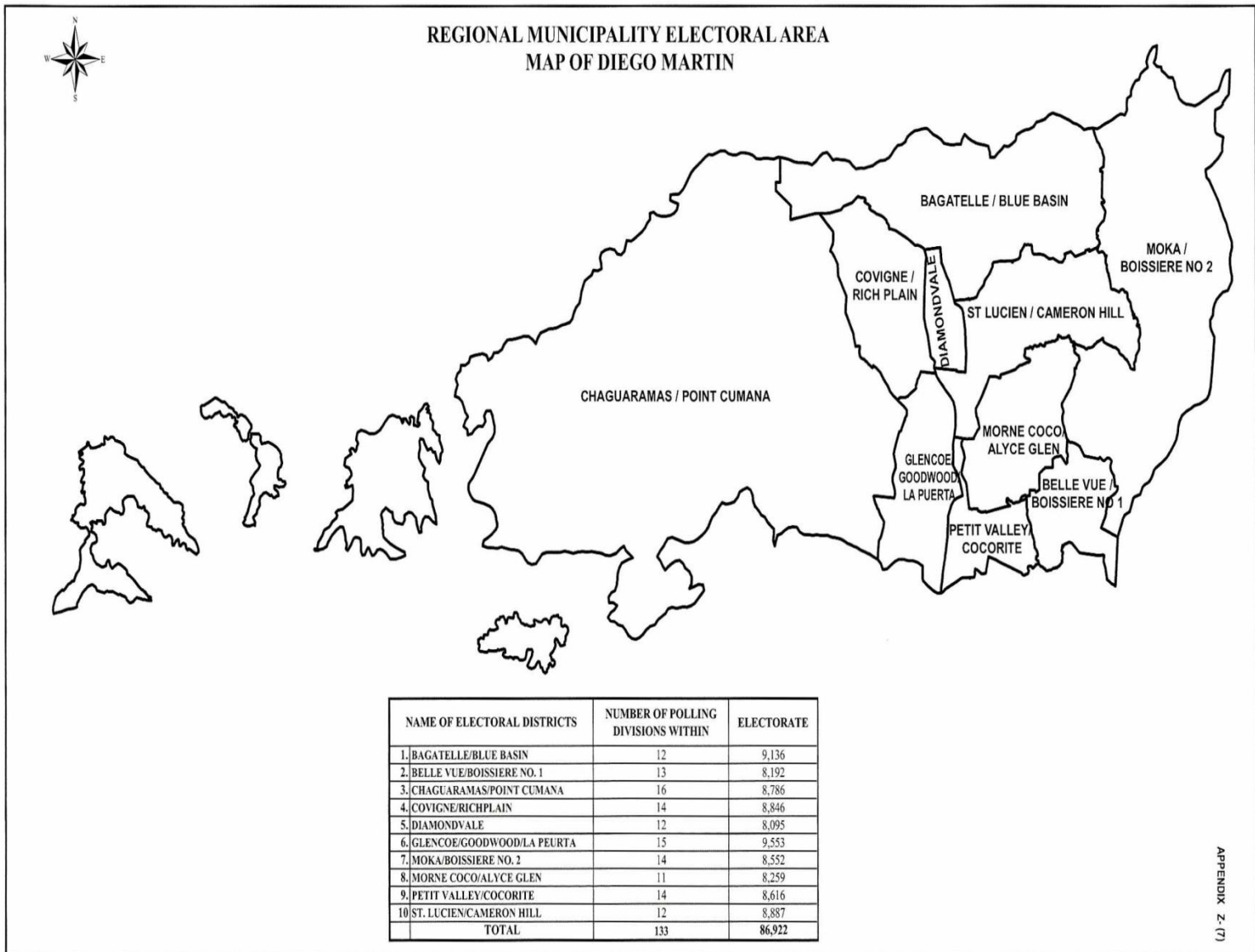


NAME OF ELECTORAL DISTRICTS	NUMBER OF POLLING DIVISIONS WITHIN	ELECTORATE
1. CHARLIEVILLE	6	7,735
2. CUNUPIA	12	7,648
3. EDINBURGH/LONGDENVILLE	11	9,202
4. ENTERPRISE NORTH /ESMERLDA	8	8,579
5. ENTERPRISE SOUTH	6	7,977
6. FELICITY/ENDEAVOUR	10	7,564
7. MONTROSE	13	7,878
8. MUNROE ROAD/CARONI SAVANNAH	10	7,635
<b>TOTAL</b>	<b>76</b>	<b>64,218</b>

**REGIONAL MUNICIPALITY ELECTORAL AREA  
MAP OF COUVA/TABAQUITE/TALPARO**

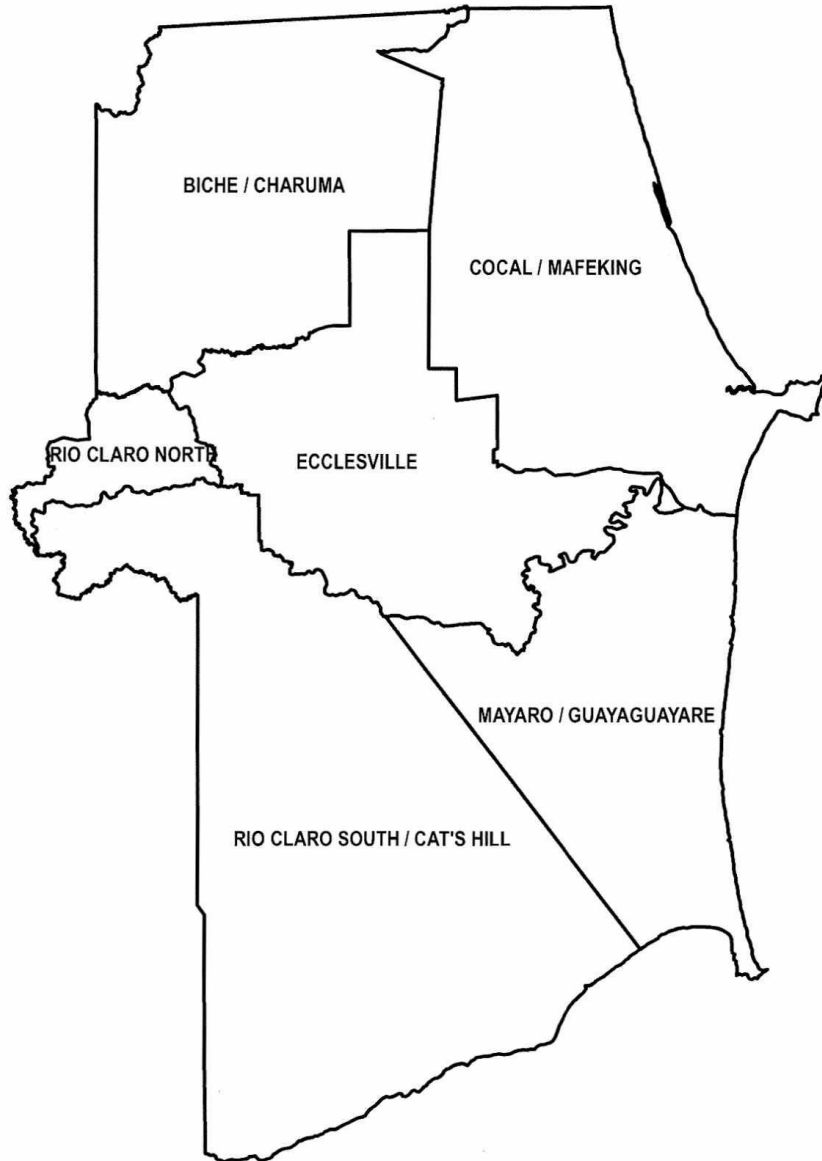


NAME OF ELECTORAL DISTRICTS	NUMBER OF POLLING DIVISIONS WITHIN	ELECTORATE
1. BALMAIN/ CALCUTTA NO.2	9	11,153
2. BRECHIN CASTLE/ ESPERANZA	14	10,574
3. CALIFORNIA/ POINT LISAS	18	10,350
4. CAPARO/ MAMORAL	12	9,185
5. CARATAL/ TORTUGA	17	9,938
6. CARLI BAY/CALCUTTANO.3/ MC BEAN	12	11,306
7. CLAXTON BAY/ POINTE-A- PIERRE	13	10,919
8. FREEPORT/ CHICKLAND	12	9,955
9. GASPARILLO / BONNE ADVENTURE	11	9,666
10. LAS LOMAS/ SAN RAFAEL	8	9,847
11. LONGDENVILLE/TALPARO	12	10,851
12. PRESEVERANCE/WATERLOO	15	9,900
13. PIPARO/SAN PEDRO/TABAQUITE	13	9,897
14. ST.MARY'S/CARLSEN FIELD	12	9,849
<b>TOTAL</b>	<b>178</b>	<b>143,390</b>





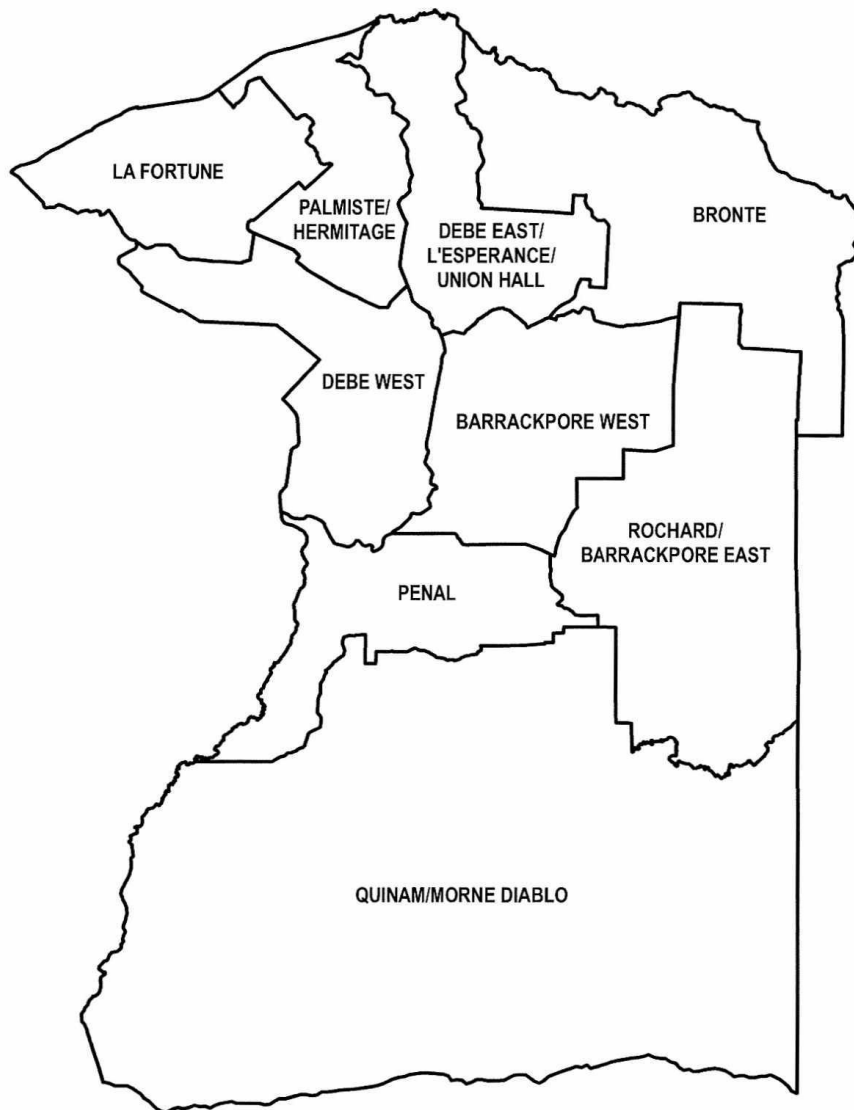
**REGIONAL MUNICIPALITY ELECTORAL AREA  
MAP OF MAYARO / RIO CLARO**



NAME OF ELECTORAL DISTRICTS	NUMBER OF POLLING DIVISIONS WITHIN	ELECTORATE
1. BICHE/CHARUMA	10	4,529
2. COCAL/MAFEKING	9	4,883
3. ECCLESVILLE	9	5,157
4. MAYARO/GUAYAGUAYARE	8	4,923
5. RIO CLARO NORTH	6	4,358
6. RIO CLARO SOUTH	9	4,984
<b>TOTAL</b>	<b>51</b>	<b>28,834</b>



**REGIONAL MUNICIPALITY ELECTORAL AREA  
MAP OF PENAL / DEBE**



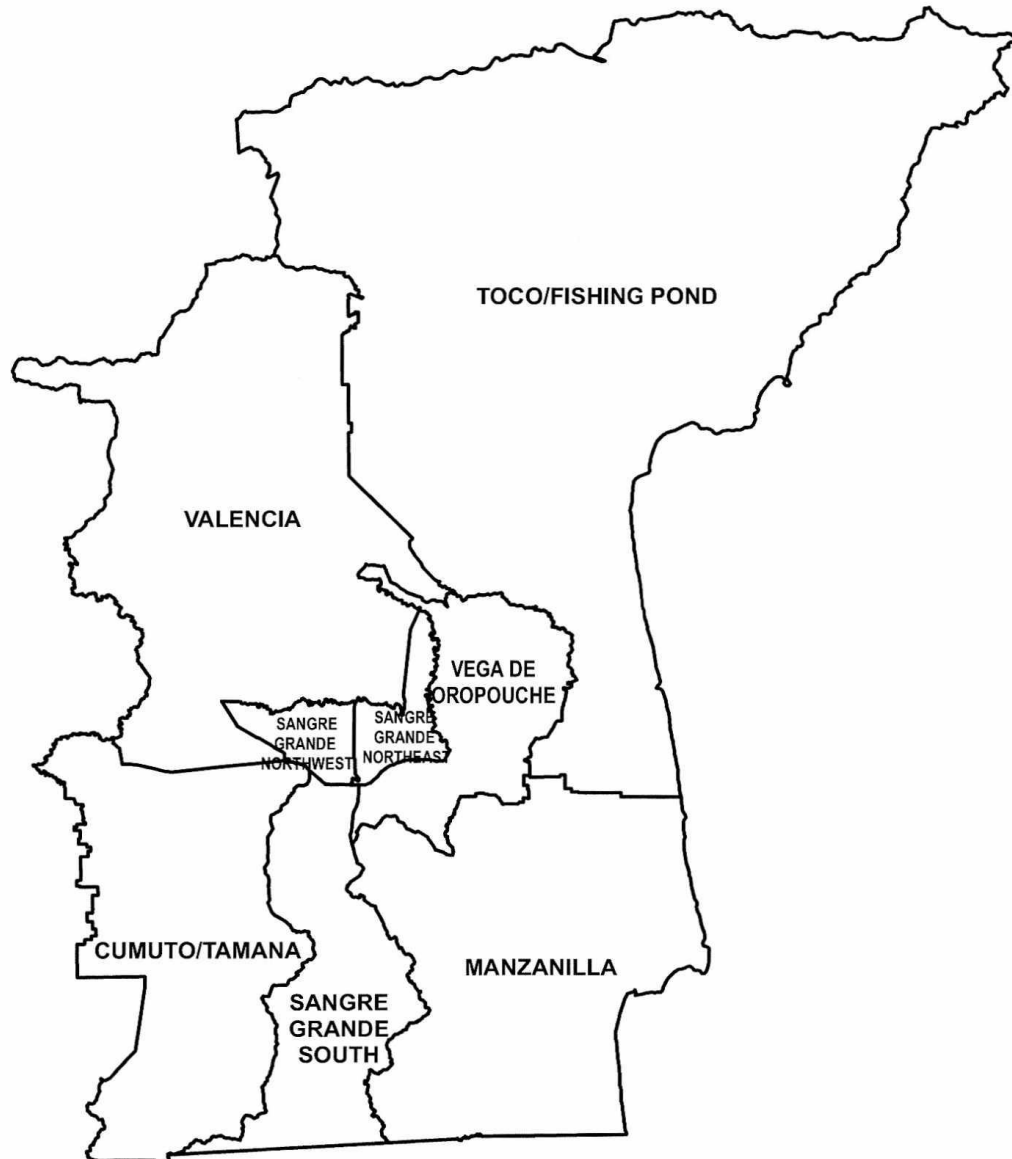
NAME OF ELECTORAL DISTRICTS	NUMBER OF POLLING DIVISIONS WITHIN	ELECTORATE
1. BARRACKPORE WEST	6	8,064
2. BRONTE	8	8,306
3. DEBE EAST/L'ESPERANCE/UNION HALL	5	8,155
4. DEBE WEST	10	8,415
5. LA FORTUNE	7	8,629
6. PALMISTE/HERMITAGE	8	8,743
7. PENAL	8	7,496
8. QUINAM/MORNE DIABLO	9	8,859
9. ROCHARD/BARRACKPORE EAST	6	8,173
<b>TOTAL</b>	<b>67</b>	<b>74,840</b>

**REGIONAL MUNICIPALITY ELECTORAL AREA  
MAP OF PRINCES TOWN**



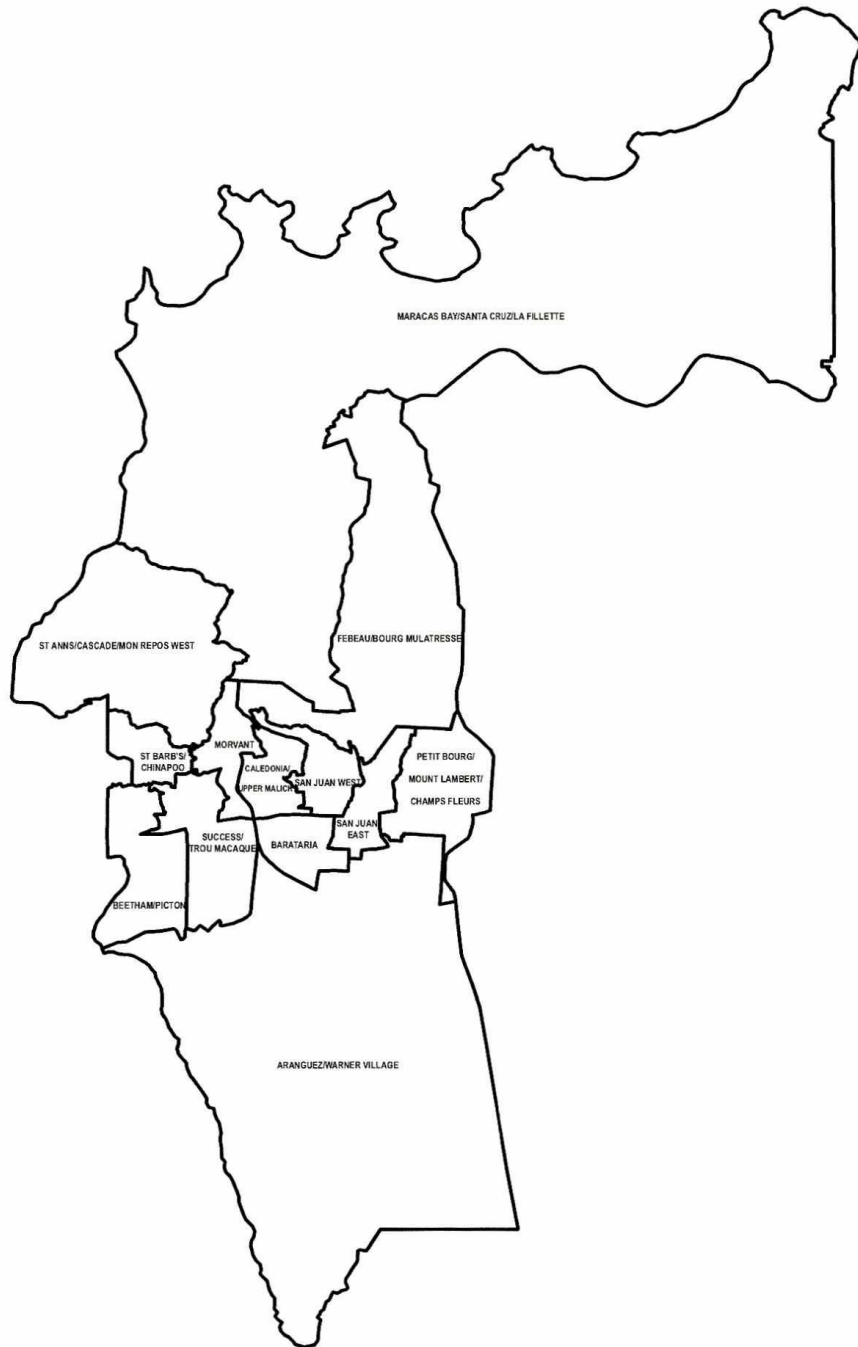
NAME OF ELECTORAL DISTRICTS	NUMBER OF POLLING DIVISIONS WITH	ELECTORATE
1. BEN LOMOND/HARDBARGAIN/WILLIAMSVILLE	13	8,651
2. CORINTH/CEDAR HILL	15	8,023
3. FIFTH COMPANY	13	7,833
4. HINDUSTAN/ST. MARY'S	8	8,267
5. INVERNESS/PRINCES TOWN SOUTH	13	7,730
6. LENGUA/ INDIAN WALK	7	7,751
7. MORUGA	13	7,965
8. NEW/GRANT TABLELAND	10	8,044
9. REFORM/MANAHAMBRE	11	7,954
10. ST. JULIEN/PRINCES TOWN NORTH	9	7,245
<b>TOTAL</b>	<b>112</b>	<b>79,463</b>

**REGIONAL MUNICIPALITY ELECTORAL AREA  
MAP OF SANGRE GRANDE**

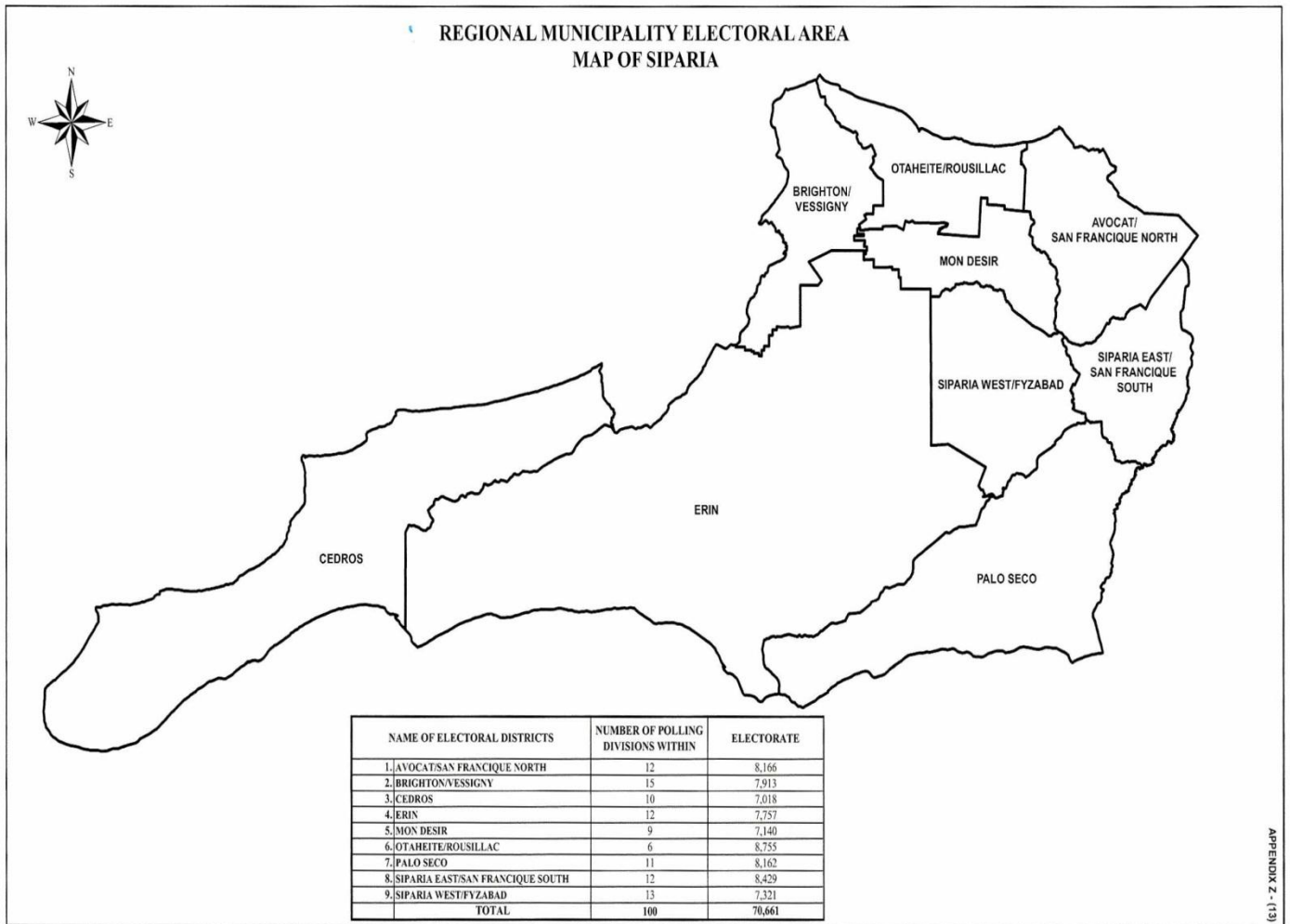


NAME OF ELECTORAL DISTRICTS	NUMBER OF POLLING DIVISIONS WITHIN	ELECTORATE
1. CUMUTO/TAMANA	13	7,212
2. MANZANILLA	13	6,228
3. SANGRE GRANDE NORTHEAST	10	7,392
4. SANGRE GRANDE NORTHWEST	12	6,527
5. SANGRE GRANDE SOUTH	9	6,907
6. TOCO/FISHING POND	14	6,553
7. VALENCIA	4	7,684
8. VEGA DE OROPOUCHE	10	6,571
<b>TOTAL</b>	<b>85</b>	<b>55,074</b>

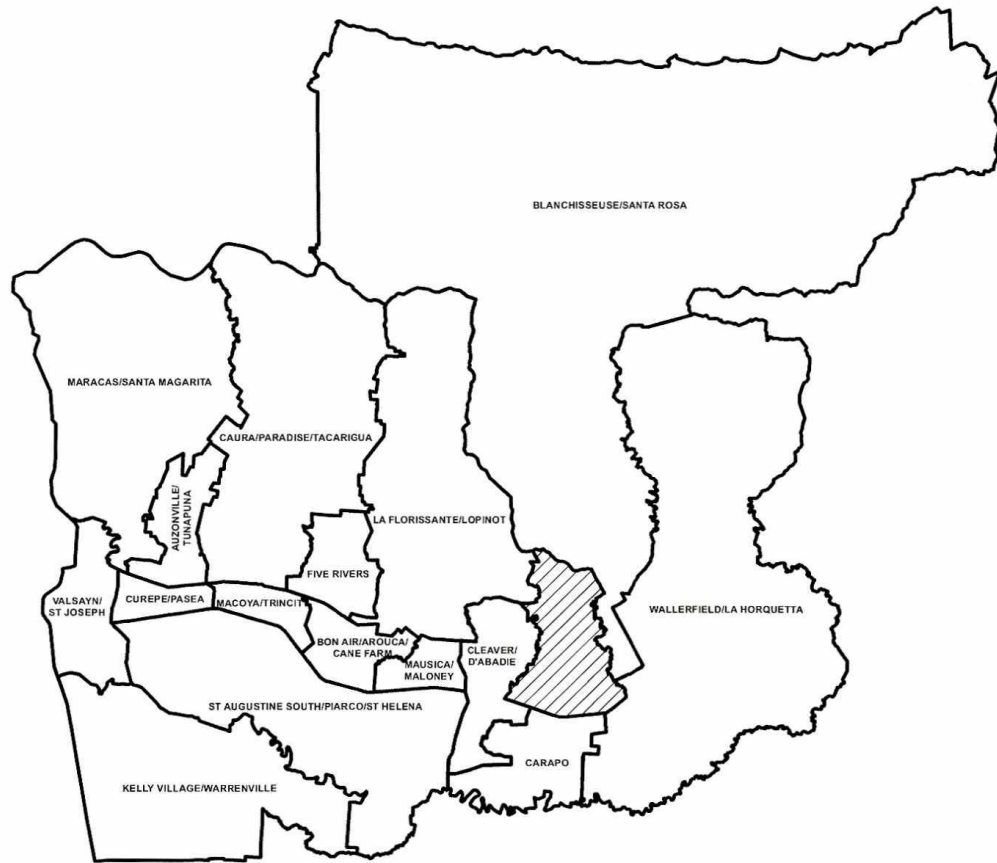
**REGIONAL MUNICIPALITY AREA  
MAP OF SAN JUAN/ LAVENTILLE**



NAME OF ELECTORAL DISTRICTS	NUMBER OF POLLING DIVISIONS WITHIN	ELECTORATE
1. ARANGUEZ/WARNER VILLAGE	17	11,300
2. BARATARIA	17	10,287
3. BEETHAM/PICTON	8	10,546
4. CALEDONIA/UPPER MALICK	14	9,837
5. FEBEAU/BOURG MULATRESSE	7	9,960
6. MARACAS BAY/SANTA CRUZ/LA FILLETTE	13	11,174
7. MORVANT	12	9,654
8. PETIT BOURG/MOUNT LAMBERT/ CHAMPS FLEURS	17	10,597
9. SAN JUAN EAST	17	10,226
10. SAN JUAN WEST	14	10,322
11. ST. ANNS/CASCADE/MON REPOS WEST	15	10,900
12. ST. BARBS/CHINAPOO	9	10,149
13. SUCCESS/TROU MACAQUE	15	9,965
<b>TOTAL</b>	<b>175</b>	<b>134,917</b>



**REGIONAL MUNICIPALITY ELECTORAL AREA  
MAP OF TUNAPUNA / PIARCO**



NAME OF ELECTORAL DISTRICTS	NO. OF POLLING DIVISIONS WITHIN	ELECTORATE
1. AUZONVILLE/ TUNAPUNA	18	10,239
2. BLANCHISSEUSE/SANTA ROSA	15	10,764
3. BON AIR/ AROUCA/ CANE FARM	12	9,971
4. CARAPO	12	9,836
5. CAURA/PARADISE/TACARIGUA	13	10,497
6. CLEAVER /D'ABADIE	7	10,992
7. CUREPE/PASEA	16	10,417
8. FIVE RIVERS	8	11,323
9. KELLY VILLAGE/WARRENVILLE	10	10,539
10. LA FLORISSANTE/LOPINOT	9	9,806
11. MACOYA/TRINCITY	11	10,810
12. MARACAS/SANTA MAGARITA	9	10,757
13. MAUSICA/MALONEY	8	11,509
14. ST. AUGUSTINE SOUTH/PIARCO/ST. HELENA	11	10,933
15. VALSAYN/ST. JOSEPH	16	10,509
16. WALLERFIELD/LA HORQUETTA	10	10,164
<b>TOTAL</b>	<b>185</b>	<b>169,066</b>

Dated this        day of        , 2015.

*President*

Laid in the House of Representatives this        day of        , 2015.

*Clerk of the House*